



Community Engagement in Comprehensive Planning

Community Planning Institute

May 12, 2022

ALLISON SLOCUM, AICP
HISTORIC PRESERVATION PLANNER
RIVER VALLEY REGIONAL
COMMISSION

DISTRICT 7 REPRESENTATIVE
GEORGIA PLANNING ASSOCIATION



Planning Goals

- ▶ Build support for the plan
 - ▶ Business community
 - ▶ Residents
 - ▶ Elected officials
 - ▶ Staff
- ▶ Transparency
- ▶ Gather meaningful input
- ▶ Reflect the community's unique attributes
- ▶ Find a champion for implementation



Process Management

- ▶ How much time do you have?
 - ▶ Public engagement drives the schedule and cost
- ▶ How much are you willing to spend?
 - ▶ In-house or consultant?
- ▶ How experimental are you?
 - ▶ Use traditional methods or something original?



Requirements

Minimum Standards for Local Comprehensive Planning (Rules of DCA, Chapter 110-12-1-.02)


- ▶ Identify stakeholders
- ▶ Identify participation techniques
- ▶ Conduct participation program
- ▶ Document community involvement activities

“Each element of the plan must be prepared with considerable opportunity for involvement and input from stakeholders and the general public, in order to ensure the plan reflects the full range of community needs and values.”

Procedures

Minimum Standards for Local Comprehensive Planning, Procedures (Rules of DCA, Chapter 110-12-1-.04)

- ▶ Initial public hearing
- ▶ Minimum techniques for developing the plan
 - ▶ Steering committee
 - ▶ Stakeholders
 - ▶ Needs and opportunities
- ▶ Transmittal hearing
- ▶ Adoption
- ▶ Publicize the plan



Typical Timeline

- ▶ Identify steering committee candidates and stakeholders
- ▶ Identify participation techniques
- ▶ Hold kickoff meeting (initial public hearing)
- ▶ Hold first Steering Committee Meeting
- ▶ Engage the public and receive input
- ▶ Draft the plan with Steering Committee and Citizen input
- ▶ Transmittal hearing (final public hearing)
- ▶ Regional and state review
- ▶ Adoption
- ▶ Publicize the plan
- ▶ Implement the work program

Stakeholders

- ▶ Compile a list
- ▶ Seek guidance
 - ▶ Governing body
 - ▶ Regional commission
- ▶ Steering committee must include:
 - ▶ Governing authority
 - ▶ Local economic development practitioners
 - ▶ Local government staff
- ▶ Have the committee meet regularly

What is your community's composition?

Who typically shows up to meetings?

Where can you find representatives of those that don't normally show up?

Records

- ▶ What to keep
 - ▶ Photos
 - ▶ Agendas
 - ▶ Minutes
 - ▶ Sign-in sheets
 - ▶ Email lists
 - ▶ Advertisements
 - ▶ Social media posts
- ▶ Make a record ASAP after the event
- ▶ Post summaries on website and/or social media
- ▶ Prepare summary for the comprehensive plan report



Community Engagement

- ▶ Collaboration and cost are directly related
- ▶ Deciding when to use a particular technique, ask:
 - ▶ What issues are you trying to address?
 - ▶ What audience do you want to target?
 - ▶ What outcomes are you hoping for?
- ▶ Cannot control input
 - ▶ Be prepared for the consequences

Participation Techniques

- ▶ Four types of techniques:
 - ▶ Informative - outgoing information
 - ▶ Public input - incoming information
 - ▶ Interactive - collaborative with individuals
 - ▶ Partnership – collaborative with groups



Informative Techniques

- ▶ Kiosk/Lobby displays
- ▶ Public information meetings
- ▶ Printed materials
- ▶ Website – information only
- ▶ Cable TV
- ▶ Direct mail, including utility bills
- ▶ Email blasts
- ▶ Social Media Posts



Public Input Techniques

- ▶ Surveys
- ▶ Input wall
- ▶ Open houses
- ▶ Dynamic website
- ▶ Social media
- ▶ Pop Up Engagement
 - ▶ Tactical urbanism



Interactive Techniques

- ▶ On-the-spot engagement
- ▶ Online (virtual) engagement
- ▶ Workshops/Charrettes
- ▶ Student/Youth programs
- ▶ Facilitated meetings



Partnership Techniques

- ▶ Stakeholder interviews and meetings
- ▶ Technical advisory committee
- ▶ Speakers bureau/Focus groups
- ▶ Civic organization meetings
- ▶ Intergovernmental partnership meetings
- ▶ Joint meetings with other planning efforts



Audience Response Systems

- ▶ Allows real time voting with interface through PowerPoint
- ▶ Costs depend on number of users
- ▶ Most economical type is smart phone dependent
- ▶ Easy record keeping

3 Types of Systems



Hardware Based
(Clickers)



SMS Based
(Text Message)



Web Based

Public Meetings

- ▶ Steps in the process
 - ▶ Preparation
 - ▶ Review
 - ▶ Logistics
 - ▶ Presentation
 - ▶ Follow up
 - ▶ Record keeping
- ▶ Keys to Success
 - ▶ Be prepared
 - ▶ Be flexible
 - ▶ Be professional



Preparation

- ▶ Know your audience
- ▶ Validate your data
- ▶ Keep your purpose in mind
- ▶ Give others the right to be wrong
- ▶ Be organized and brief



Flexibility

- ▶ What can go wrong?
 - ▶ Weather
 - ▶ Missing the meeting or tardiness
 - ▶ Equipment malfunction
 - ▶ Schedule conflict
 - ▶ Locked out of venue
 - ▶ No one shows up
 - ▶ Too many show up
 - ▶ Hostile crowd
 - ▶ Wrong information



In Person Meeting Best Practices

- ▶ Dealing with a hostile audience
 - ▶ Lay out parameters ahead of time
 - ▶ Know the controversy
 - ▶ Include counter arguments
 - ▶ Do not ignore the audience
 - ▶ Do not go on the attack
 - ▶ Steer the conversation




Virtual/Hybrid Meeting Best Practices

- ▶ Choose a platform
 - ▶ Computer
 - ▶ Telephone
- ▶ Should include information in the public notice
- ▶ Test all equipment prior to the meeting
- ▶ Establish meeting procedure
 - ▶ Identify staff roles
- ▶ Public feedback
 - ▶ Dedicated phone line
 - ▶ Pre-recorded videos/voicemails
 - ▶ Chat room comments

What has worked in your community?

Columbus Consolidated Government - Comprehensive Plan Update - Microsoft Internet Explorer

Address: <http://www.jig.com/ccgplan/>



Columbus Consolidated Government

Comprehensive Plan Update



Wednesday, July 25, 2006

Home

- Documents & Maps
- Project Calendar
- Become Involved!
- Progress Reports
- Contact Information
- Links

Columbus is just beginning the process of updating its Comprehensive Plan. A community's Comprehensive Plan provides policy and planning guidance on the physical development and redevelopment of the area. It addresses a range of issues related to maintaining and improving the quality of life in Columbus as we grow over the years: population forecasts, land use, transportation economic development, housing, preservation of natural and cultural resources, community facilities and services, and intergovernmental coordination. It also guides the day-to-day decisions of Council regarding zoning and improvements to public facilities. The current Comprehensive Plan is almost 10 years old, and a lot has happened since then. The new Comprehensive Plan will help us prepare for the year 2028 - 30 years that are sure to bring many more changes. In preparing this important document, the City is soliciting input from local residents, business owners, and other community stakeholders.

Please see the Become Involved! page to find out how you can contribute your ideas and concerns throughout the process. Initial public hearings are scheduled for November 2007.

City of Seaside
2008 Comprehensive Plan Update

SURVEY & COMMENT FORM

Issues and Opportunities

Below are a series of identified issues and opportunities for the City of Seaside from the Community Assessment. Please vote on each of them determining the level of concern for each item relative to a high, medium or low concern.

Priority	High	Medium	Low
1 - High 2 - Medium 3 - Low			
Population			
1 2 3	1 2 3	1 2 3	1 2 3
Steady population growth			
1 2 3	1 2 3	1 2 3	1 2 3
Changing demographics - Growing senior population affects local transportation & other services			
1 2 3	1 2 3	1 2 3	1 2 3
Caring a "burden" to preserve the City as economic development is			
1 2 3	1 2 3	1 2 3	1 2 3
Develop an economic development strategy			
1 2 3	1 2 3	1 2 3	1 2 3
Preserve the area's historic character			
1 2 3	1 2 3	1 2 3	1 2 3
Expand the office/professional job market for business leaders			
1 2 3	1 2 3	1 2 3	1 2 3
Improve outdoor and infrastructure to attract new residents and business			
1 2 3	1 2 3	1 2 3	1 2 3
Need for more senior population housing			
1 2 3	1 2 3	1 2 3	1 2 3
Need for more family housing			
1 2 3	1 2 3	1 2 3	1 2 3
Encourage sustainable development patterns (variety of housing, mixed			
1 2 3	1 2 3	1 2 3	1 2 3
flexibility design/material standards for new construction			
1 2 3	1 2 3	1 2 3	1 2 3
Need for stricter code enforcement			
1 2 3	1 2 3	1 2 3	1 2 3
Transformation of Big Bayou Creek (channel and other priority projects)			
1 2 3	1 2 3	1 2 3	1 2 3
Focus on quality in new/replacement development			
1 2 3	1 2 3	1 2 3	1 2 3
No flood program for the protection of groundwater (sewage lines)			
1 2 3	1 2 3	1 2 3	1 2 3
Preserve the use of building materials and design that reflect historic style			
1 2 3	1 2 3	1 2 3	1 2 3
Meeting the service demands of population growth			
1 2 3	1 2 3	1 2 3	1 2 3
Continue the tradition in emergency management services			
1 2 3	1 2 3	1 2 3	1 2 3
Expand the City's emergency management services			
1 2 3	1 2 3	1 2 3	1 2 3
Support regional and state efforts to reduce transportation stress			
1 2 3	1 2 3	1 2 3	1 2 3
Addressing development land uses at the City's edges			
1 2 3	1 2 3	1 2 3	1 2 3
Metropolitan-Corridor coordination			
1 2 3	1 2 3	1 2 3	1 2 3
Shaping City-Corridor relationships			
1 2 3	1 2 3	1 2 3	1 2 3
Shaping of public services			
1 2 3	1 2 3	1 2 3	1 2 3
Improve connectivity between the various services of the City			
1 2 3	1 2 3	1 2 3	1 2 3
Create new transportation facilities along US 78 and SR 124			
1 2 3	1 2 3	1 2 3	1 2 3
Explore multiple options for the US 78/ SR 124 intersection and surrounding			
1 2 3	1 2 3	1 2 3	1 2 3
Transportation improvements plan for the entire city corridor			
1 2 3	1 2 3	1 2 3	1 2 3
Expand transit transportation options			
1 2 3	1 2 3	1 2 3	1 2 3
Expand transit transportation options			
1 2 3	1 2 3	1 2 3	1 2 3
Provide more public development			
1 2 3	1 2 3	1 2 3	1 2 3
Provide new development to use the City space from the rest of the County			
1 2 3	1 2 3	1 2 3	1 2 3
Provide adequate space for commercial development (residential commercial			
1 2 3	1 2 3	1 2 3	1 2 3
Provide gateway into City			
1 2 3	1 2 3	1 2 3	1 2 3
Encourage traditional neighborhood development			
1 2 3	1 2 3	1 2 3	1 2 3
Encourage traditional neighborhood development (TND)			
1 2 3	1 2 3	1 2 3	1 2 3
Provide the use of construction related public and private resources			
1 2 3	1 2 3	1 2 3	1 2 3
Please turn over and complete other side			



Envision Newton County's Future

Visioning Workshops

Doors open at 6pm.....Meeting starts at 6:30pm

March 2, 2006 Head Start Elementary School 14110 Highway 56 Covington, GA 30014	March 9, 2006 East Newton Elementary School 2284 Dine Road Covington, GA 30014
March 16, 2006 Middle School 14110 Highway 56 Covington, GA 30014	March 30, 2006 W.L. Wolfe Elementary School 11605 Hartsfield Road Covington, GA 30014
April 6, 2006 Tatum Lake Complex 6185 Tatum Lake Road Covington, GA 30014	

Invited and encouraged to attend the County's upcoming Visioning Workshops. Meetings are a vital part of the Comprehensive Plan Update and one of the main opportunities for citizens to offer their input on the future of Newton County. Please come to a meeting and share your vision.

Website: <http://www.co-newton.ga.us/>

Contact: Pamela Maxwell with the County at 770-784-2197 or Charlotte Weber with JIG at 678-353-0474

Questions?

Allison Slocum, AICP
Historic Preservation Planner
River Valley Regional Commission

District 7 Representative
Georgia Planning Association

(706) 256-2910

aslocum@rivervalleyrc.org

