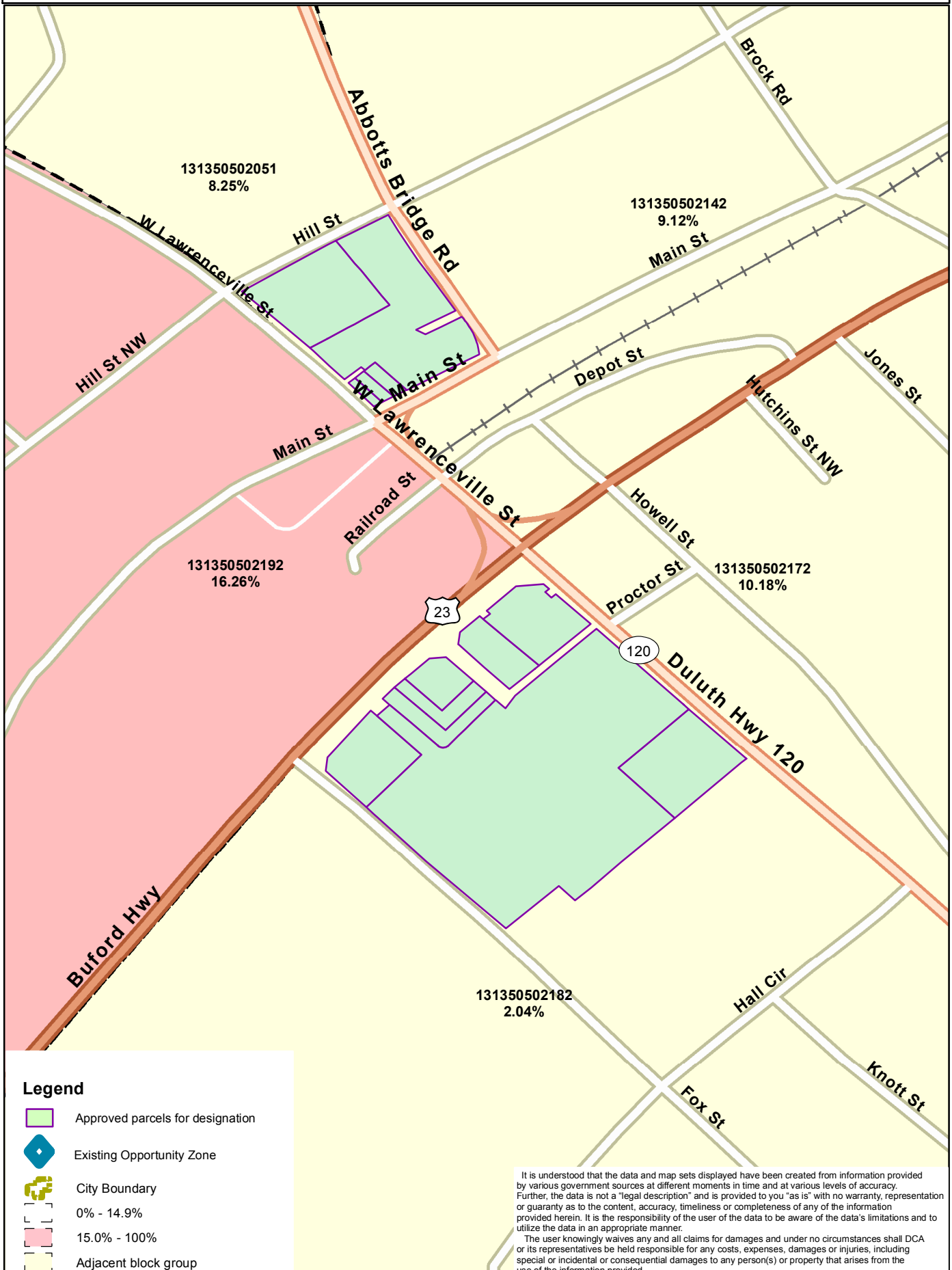








# Official Opportunity Zone map for - City of Duluth



## Legend

-  Approved parcels for designation
-  Existing Opportunity Zone
-  City Boundary
-  0% - 14.9%
-  15.0% - 100%
-  Adjacent block group

It is understood that the data and map sets displayed have been created from information provided by various government sources at different moments in time and at various levels of accuracy. Further, the data is not a "legal description" and is provided to you "as is" with no warranty, representation or guaranty as to the content, accuracy, timeliness or completeness of any of the information provided herein. It is the responsibility of the user of the data to be aware of the data's limitations and to utilize the data in an appropriate manner.

The user knowingly waives any and all claims for damages and under no circumstances shall DCA or its representatives be held responsible for any costs, expenses, damages or injuries, including special or incidental or consequential damages to any person(s) or property that arises from the use of the information provided.