Marietta Government Facilities, 2000						
Facility Name	Operating Entity	Geographic Service	Land Uses Served	Capacity (floor area)	Demand	Level of Service for Facilities
City Hall	Marietta	City	All	48,363 sq ft	At capacity	C
Marietta Fire Dept.	Marietta	City and/or 1st response	All	45,950 sq ft	Under capacity	A
Marietta Police/Courts	Marietta	City	All	77,461 sq ft	Under capacity	A
Fleet Maintenance	Marietta	City	City Property	NA	Over capacity	B
Property Management	Marietta	City	City Property	13,900 sq ft	Under capacity	B
Water	Marietta	Predetermined Service Area	All	6,984 sq ft	Under capacity	B
Public Works Building	Marietta	City	City Right-of-way & residential properties	NA	Over capacity	C
Cobb County Administration	Cobb County	County	All	NA	N/A	N/A
Cobb County Courts	Cobb County	County	All	NA	N/A	N/A
Source: Marietta Planning and Zoning Division and Parks and Recreation Department						

Marietta Parks, 2000	
Park Type	Number
Mini-park	1
Neighborhood park	12
Community park	4
Source: Marietta Planning and Zoning Division and Parks and Recreation Department	

The City of Marietta

Department of Planning & Zoning

Comprehensive Plan

Parks & Recreation Facilities

BELLS FERRY PARK
BIG SHANTY PARK
KENNESAW
1,808 ft
EAST COBB PARK
FULLERS PARK
LEWIS PARK
CUSTER PARK
MERRITT PARK
MARIETTA GOLF CENTER
BIRNEY STREET PARK
ELIZABETH PORTER CENTER
WHITEWATER AMUSEMENT PARK
SEWELL PARK
GLOVER PARK
LAUREL PARK
HENRY MEMORIAL PARK
VICTORY PARK
MARIETTA CITY CLUB
WEST DIXIE PARK
COBB CO. CIVIC CENTER/ LARRY BELL PARK
JERRY PARHAM PARK
SOFTBALL/BASEBALL COMPLEX
TERRELL MILL PARK
HICKORY HILLS PARK
KENNESAW MOUNTAIN PARK
WILDWOOD PARK
A.L. BURRUSS NATURE PARK
FAIR OAKS PARK
DOBBINS AIR FORCE BASE
CHATTAHOOCHEE NATIONAL PARK
DEPARTMENT PARKS,RECREATION,CU
AL BISHOP COMPLEX
R MILLER
SMYRNA
LEGACY LINKS GOLF COURSE

Legend

- Chattahoochee River
- Marietta Trails
- USGS Trails
- Cobb Trails

PARK OWNER

- CITY
- COUNTY
- STATE OF GEORGI
- US GOVERNMENT
- BOYS CLUB
- OTHER

Legend

ROADS

- LOCAL
- MINOR
- MAJOR
- INTERSTATE
- RAMP
- RAILROAD
- KENNESAW MNT NAT'L PARK
- CITY OF MARIETTA
- CITY OF SMYRNA
- CITY OF KENNESAW

DISCLAIMER NOTE: This map is prepared for the inventory of real property found within this jurisdiction and is compiled from aerial photography, recorded deeds, plats, and other imagery, data and public records. Users of this map are hereby notified that the aforementioned primary public information sources should be consulted for verification of the information contained on this map. This jurisdiction, and the mapping companies involved in preparing it, assume no legal responsibilities for the information contained on this map.

Coordinate System based on Georgia State Plane System.
West Zone - NAD83

City of Marietta
Geographic Information Systems
205 Lawrence Street
Marietta, Georgia 30060

Map by Jimmy McGavick

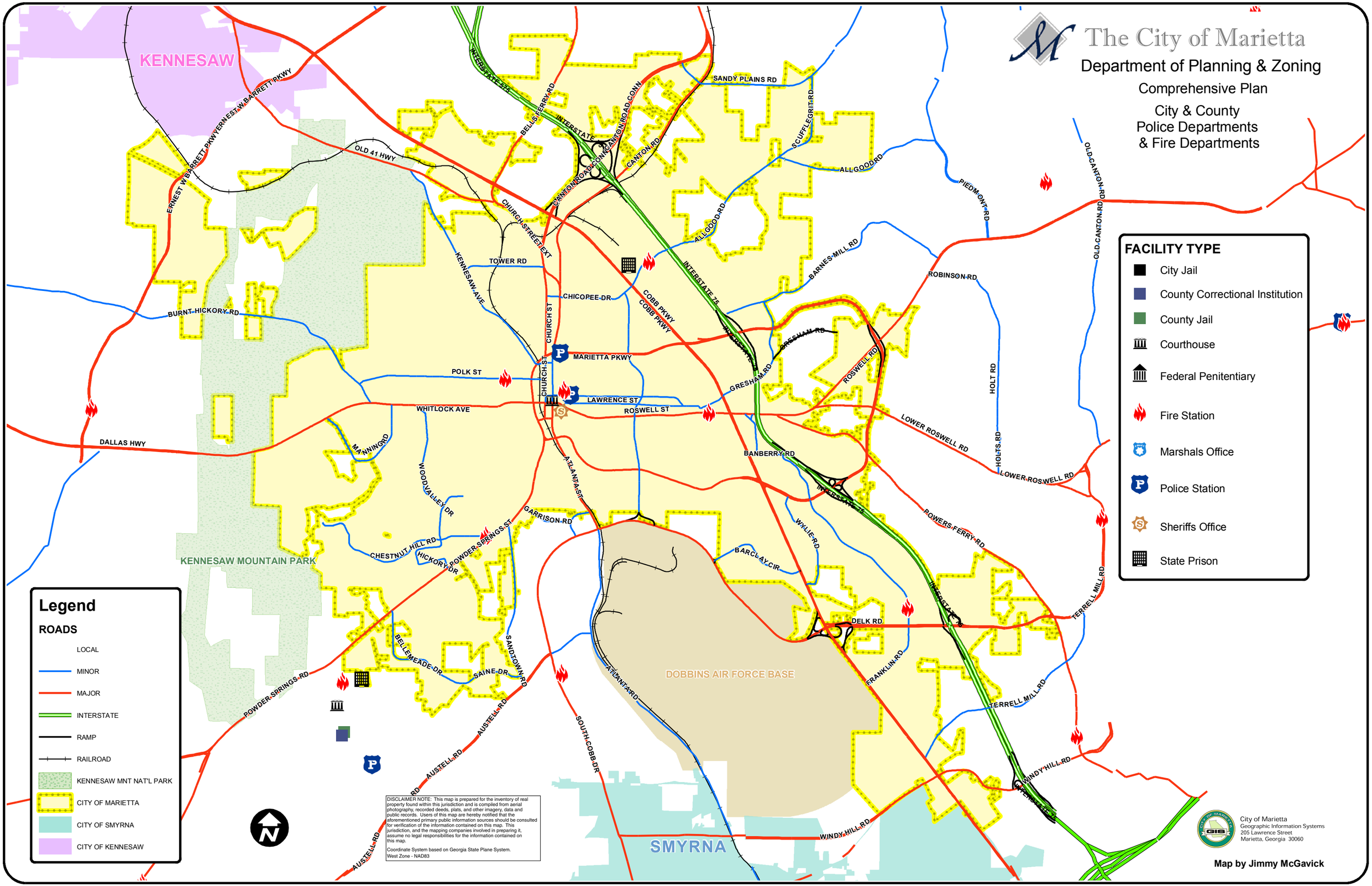
The City of Marietta
Department of Planning & Zoning
Comprehensive Plan
City & County
Police Departments
& Fire Departments
FACILITY TYPE
City Jail
County Correctional Institution
County Jail
Courthouse
Federal Penitentiary
Fire Station
Marshals Office
Police Station
Sheriffs Office
State Prison
Legend
ROADS
LOCAL
MINOR
MAJOR
INTERSTATE
RAMP
RAILROAD
KENNESAW MNT NAT'L PARK
CITY OF MARIETTA
CITY OF SMYRNA
CITY OF KENNESAW
KENNESAW
KENNESAW MOUNTAIN PARK
DOBBINS AIR FORCE BASE
SMYRNA
INTERSTATE 575
INTERSTATE 75
INTERSTATE 75
INTERSTATE 75
INTERSTATE 75
OLD 41 HWY
ERNEST W BARRETT PKWY
ERNEST W BARRETT PKWY
BELLS FERRY RD
CANTON ROAD CONN
CANTON ROAD CONN
CANTON RD
SANDY PLAINS RD
SCUFFLEGRIT RD
ALLGOOD RD
ALLGOOD RD
PIEDMONT RD
OLD CANTON RD
OLD CANTON RD
CHURCH STREET EXT
TOWER RD
KENNESAW AVE
CHICOPEE DR
COBB PKWY
COBB PKWY
BARNES MILL RD
ROBINSON RD
BURNT HICKORY RD
CHURCH ST
CHURCH ST
MARIETTA PKWY
GRESHAM RD
GRESHAM RD
ROSWELL RD
HOLT RD
POLK ST
LAWRENCE ST
ROSWELL ST
WHITLOCK AVE
LOWER ROSWELL RD
LOWER ROSWELL RD
HOLTS RD
DALLAS HWY
MANNING RD
WOODVALLEY DR
ATLANTA ST
BANBERRY RD
GARRISON RD
POWERS FERRY RD
WYLIE RD
CHESTNUT HILL RD
HICKORY DR
POWDER SPRINGS ST
BARCLAY CIR
DELK RD
TERRELL MILL RD
BELLEMEADE DR
SAINE DR
SANDTOWN RD
FRANKLIN RD
POWDER SPRINGS RD
AUSTELL RD
AUSTELL RD
AUSTELL RD
ATLANTA RD
SOUTH COBB DR
TERRELL MILL RD
WINDY HILL RD
WINDY HILL RD
DISCLAIMER NOTE: This map is prepared for the inventory of real property found within this jurisdiction and is compiled from aerial photography, recorded deeds, plats, and other imagery, data and public records. Users of this map are hereby notified that the aforementioned primary public information sources should be consulted for verification of the information contained on this map. This jurisdiction, and the mapping companies involved in preparing it, assume no legal responsibilities for the information contained on this map.
Coordinate System based on Georgia State Plane System.
West Zone - NAD83
City of Marietta
Geographic Information Systems
205 Lawrence Street
Marietta, Georgia 30060
Map by Jimmy McGavick

The City of Marietta

Department of Planning & Zoning

Comprehensive Plan

Libraries & Marietta Schools

KENNESAW

SANDY PLAINS RD

Sawyer Road

OLD 41 HWY

CHURCH STREET EXT

TOWER RD

Joseph Walker

Lockheed

CHICOPEE DR

CHURCH ST

ROBINSON RD

OLD CANTON RD

MARIETTA PKWY

Marietta City Schools Central Office

Woods/Wilkins Ctr.

POLK ST

West Side

Marietta Middle

LAWRENCE ST

WHITLOCK AVE

ROSWELL ST

ROSWELL RD

HOLT RD

HOLTS RD

Marietta High School

Marietta City Schools Transportation Dept

DALLAS HWY

Park Street

Pine Forest

A. L. Burruss

Marietta 6th Grade Academy

Hickory Hills

Southern Polytechnic State University

Life University

KENNESAW MOUNTAIN PARK

POWDER SPRINGS ST

SPINKS DR

DELK RD

Dunleith

COBB PKWY

COBB PKWY

MACLAND RD

MACLAND RD

AUSTELL RD

SMYRNA

Marietta School

SCHOOL TYPE

City

Private

University

Facilities

Library

Legend

ROADS

LOCAL

MINOR

MAJOR

INTERSTATE

RAMP

KENNESAW MNT NAT'L PARK

CITY OF MARIETTA

CITY OF SMYRNA

CITY OF KENNESAW

DISCLAIMER NOTE: This map is prepared for the inventory of real property found within this jurisdiction and is compiled from aerial photography, recorded deeds, plats, and other imagery, data and public records. Users of this map are hereby notified that the aforementioned primary public information sources should be consulted for verification of the information contained on this map. This jurisdiction, and the mapping companies involved in preparing it, assume no legal responsibilities for the information contained on this map.

Coordinate System based on Georgia State Plane System.
West Zone - NAD83

City of Marietta
Geographic Information Systems
205 Lawrence Street
Marietta, Georgia 30060

Map by Jimmy McGavick

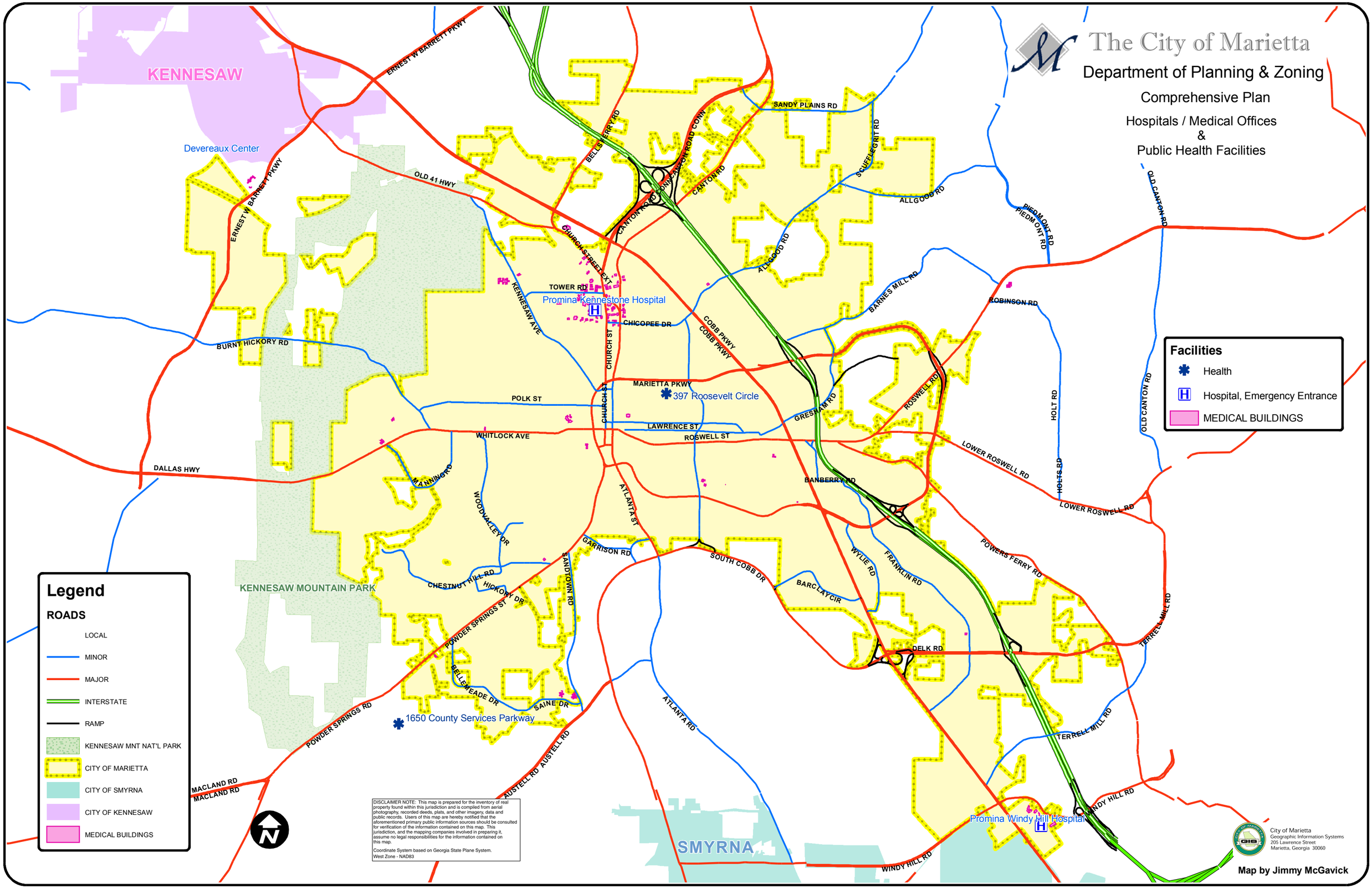
The City of Marietta
Department of Planning & Zoning
Comprehensive Plan
Hospitals / Medical Offices
&
Public Health Facilities
Facilities
Health
Hospital, Emergency Entrance
MEDICAL BUILDINGS
Legend
ROADS
LOCAL
MINOR
MAJOR
INTERSTATE
RAMP
KENNESAW MNT NAT'L PARK
CITY OF MARIETTA
CITY OF SMYRNA
CITY OF KENNESAW
MEDICAL BUILDINGS
KENNESAW
Devereaux Center
KENNESAW MOUNTAIN PARK
SMYRNA
Promina Kennestone Hospital
397 Roosevelt Circle
1650 County Services Parkway
Promina Windy Hill Hospital
ERNEST W BARRETT PKWY
OLD 41 HWY
BELLS FERRY RD
CANTON ROAD CONN
CANTON RD
SANDY PLAINS RD
SCUFFLEGRIT RD
ALLGOOD RD
PIEDMONT RD
OLD CANTON RD
CHURCH STREET EXT
TOWER RD
KENNESAW AVE
CHICOPEE DR
COBB PKWY
BARNES MILL RD
ROBINSON RD
BURNT HICKORY RD
CHURCH ST
MARIETTA PKWY
POLK ST
LAWRENCE ST
ROSWELL ST
GRESHAM RD
ROSWELL RD
HOLT RD
HOLTS RD
LOWER ROSWELL RD
WHITLOCK AVE
DALLAS HWY
MANNING RD
WOODVALLEY DR
ATLANTA ST
BANBERRY RD
GARRISON RD
SOUTH COBB DR
WYLIE RD
FRANKLIN RD
POWERS FERRY RD
CHESTNUT HILL RD
HICKORY DR
SANDTOWN RD
BARCLAY CIR
POWDER SPRINGS ST
DELK RD
TERRELL MILL RD
BELLEMEADE DR
SAINE DR
POWDER SPRINGS RD
ATLANTA RD
AUSTELL RD
MACLAND RD
WINDY HILL RD
DISCLAIMER NOTE: This map is prepared for the inventory of real property found within this jurisdiction and is compiled from aerial photography, recorded deeds, plats, and other imagery, data and public records. Users of this map are hereby notified that the aforementioned primary public information sources should be consulted for verification of the information contained on this map. This jurisdiction, and the mapping companies involved in preparing it, assume no legal responsibilities for the information contained on this map.
Coordinate System based on Georgia State Plane System.
West Zone - NAD83
City of Marietta
Geographic Information Systems
205 Lawrence Street
Marietta, Georgia 30060
Map by Jimmy McGavick

The City of Marietta

Department of Planning & Zoning

Comprehensive Plan

Marietta Water Service Area w/ Facilities
&
Main Sewer Lines

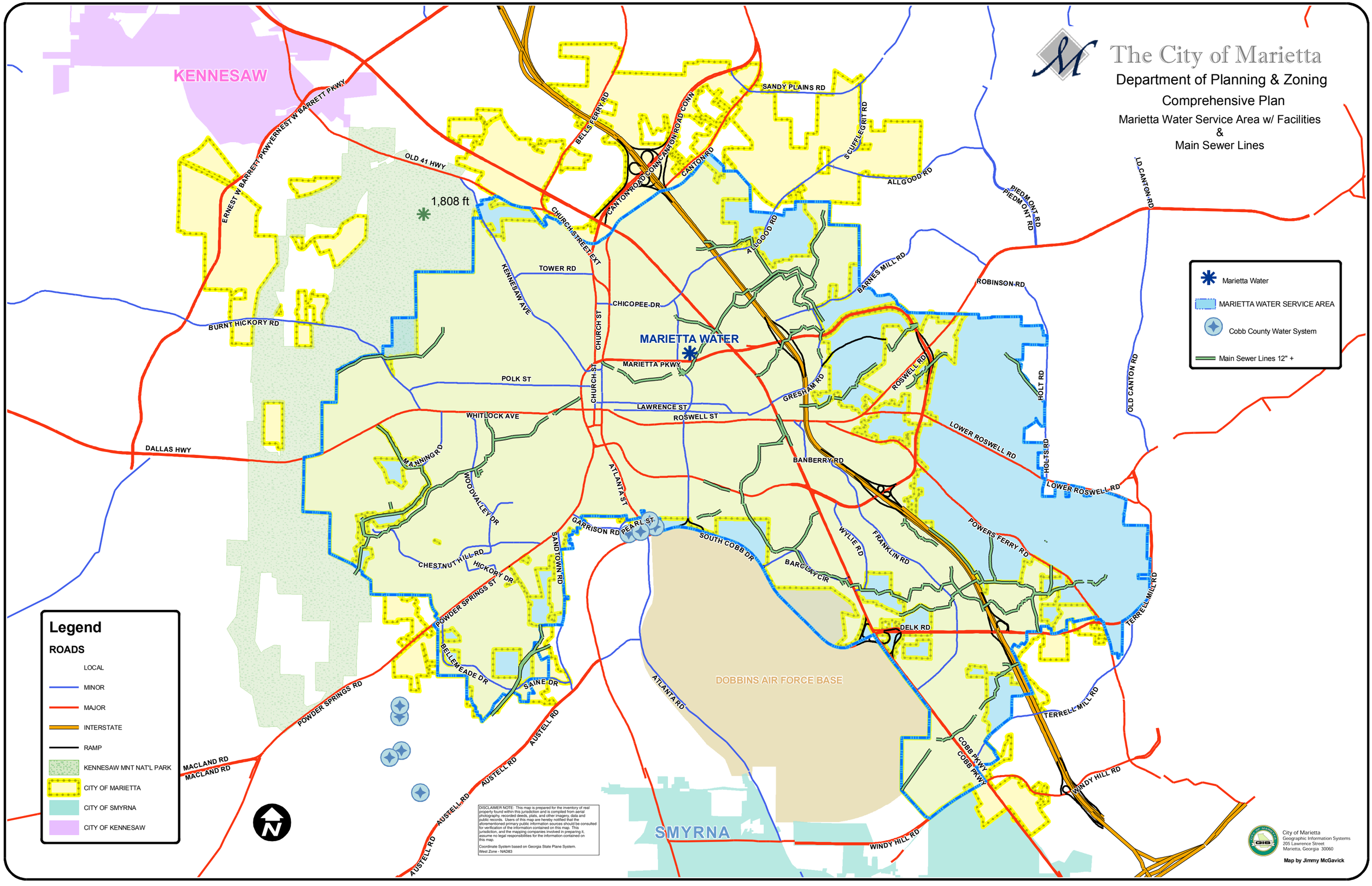

DISCLAIMER NOTE: This map is prepared for the inventory of real property found within this jurisdiction and is compiled from aerial photography, recorded deeds, plats, and other imagery, data and public records. Users of this map are hereby notified that the aforementioned primary public information sources should be consulted for verification of the information contained on this map. This jurisdiction, and the mapping companies involved in preparing it, assume no legal responsibilities for the information contained on this map.

Coordinate System based on Georgia State Plane System.
West Zone - NAD83

City of Marietta
Geographic Information Systems
205 Lawrence Street
Marietta, Georgia 30060

Map by Jimmy McGavick

The City of Marietta

Department of Planning & Zoning

Comprehensive Plan
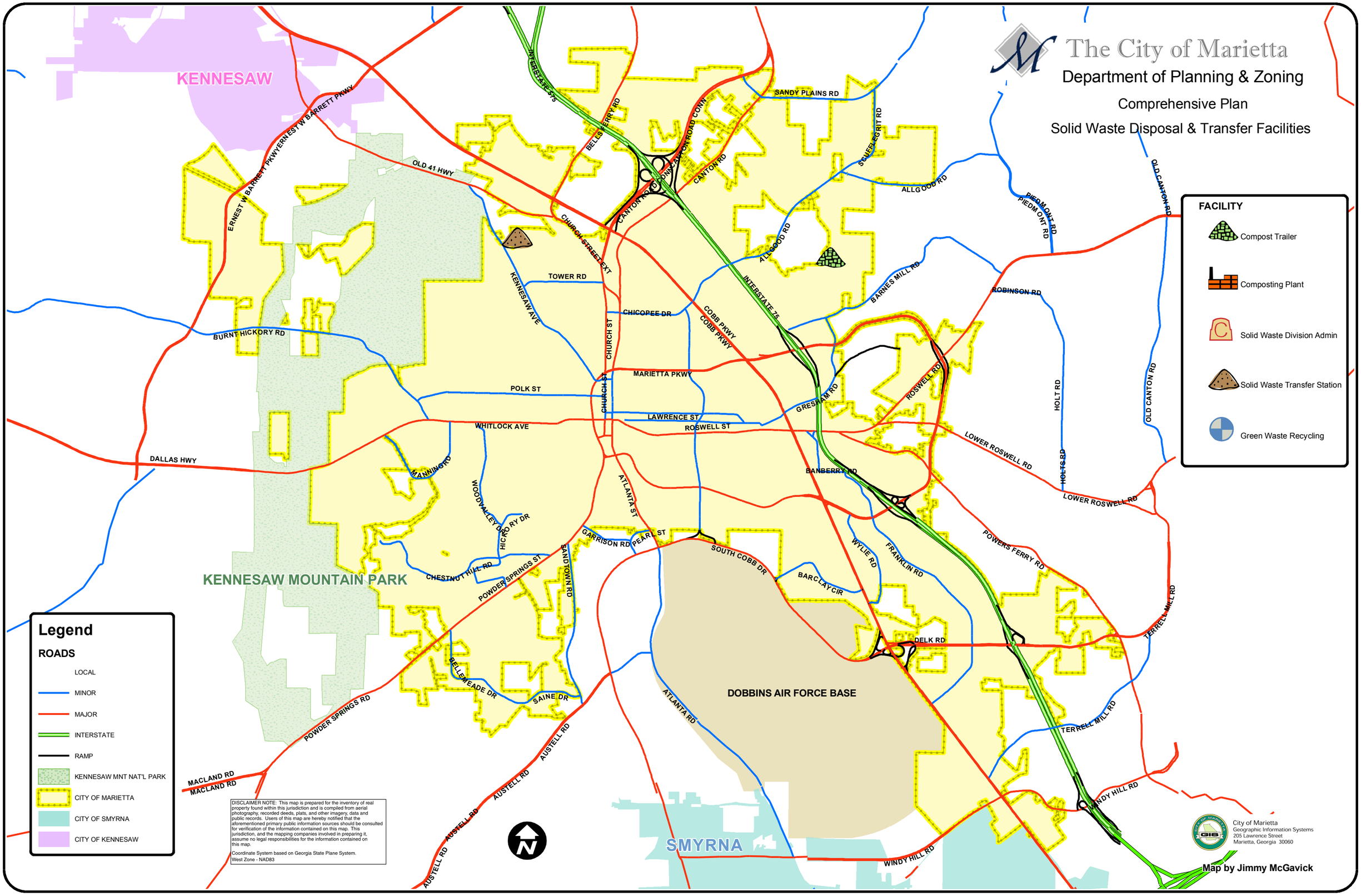
Solid Waste Disposal & Transfer Facilities