PHASE I ENVIRONMENTAL SITE ASSESSMENT

CORAL GARDENS
1856 WELLS DRIVE SW
ATLANTA, FULTON COUNTY, GEORGIA
GEC PROJECT NO.: 110264.340

PREPARED FOR

GEORGIA CORAL GARDENS, LP
c/o ATLANTIC DEVELOPMENT AND INVESTMENTS
7689 E. PARADISE LANE, SUITE 6
SCOTTSDALE, ARIZONA 85260
ATTN: MR. ADAM JAFFE

PREPARED BY

GEOTECHNICAL & ENVIRONMENTAL CONSULTANTS, INC.
5731 MILGEN COURT
COLUMBUS, GEORGIA 31907

ISSUE DATE

June 20, 2011

GEC

ENVIRONMENTAL CONSULTANT SIGNATURE PAGE FOR PHASE I REPORTS

June 20, 2011

To: Georgia Department of Community Affairs
60 Executive Park South, NE
Atlanta, Georgia 30329-2231

Ladies and Gentlemen:

GEC declares that, to the best of our professional knowledge and belief, we meet the definition of *Environmental Professionals* as defined in §312.10 of 40 CFR 312.

We have the specific qualifications based on education, training, and experience to assess a property of the nature, history, and setting of the subject property. We have developed and performed the all appropriate inquiries in conformance with the standards and practices set forth in 40 CFR Part 312.

6/20/2011
Date

Kevin R. Strumpler, P.G.
Senior Geologist
GA Reg. No.: 1064

Geotechnical & Environmental Consultants, Inc. (GEC) has performed a Phase I Environmental Site Assessment in conformance with the scope and limitations of 40 C.F.R. Part 312 and most current ASTM standard (ASTM E 1527-2005, Standard Practice for Environmental Site Assessments) of the Coral Gardens apartment complex located at 1856 Wells Drive SW, Atlanta, Georgia, the subject *property*. Any exceptions to, or deletions from this practice are described in Section 2.0 of this report. GEC certifies that the Phase I was performed by a qualified Environmental Professional meeting the requirement set forth in 40 CFR §312.10(b).

6/20/2011
Date

Kevin R. Strumpler, P.G.
Senior Geologist
GA Reg. No.: 1064

KEVIN R. STRUMPLER
GEORGIA REGISTERED PROFESSIONAL GEOLOGIST
No. 1064

6/20/11
Date

for
Thomas E. Driver, P.E.
President/Senior Engineer
GA Reg. No.: 17394

GEC

TABLE OF CONTENTS

CORAL GARDENS
1856 WELLS DRIVE SW
ATLANTA, FULTON COUNTY, GEORGIA
GEC PROJECT NO.: 110264.340

		PAGE #
1.0	EXECUTIVE SUMMARY	1
	1.1 Location & Legal Description of Property	2
	1.2 Environmental Concerns & Conclusions	2
	1.2.1 On-Site	2
	1.2.2 Off-Site	3
	1.3 Recommendations	3
	1.3.1 On-Site	3
	1.3.2 Off-Site	3
2.0	INTRODUCTION	3
	2.1 Background	3
	2.2 Procedures	3
	2.3 Significant Assumptions	5
	2.4 Qualifications of Personnel/Documentation of Qualifications as an EP	5
	2.5 Assessment of Specialized Knowledge or Experience of User &/or EP	6
	2.6 Limitations & Exceptions	6
	2.7 Special or Additional Conditions or Contract Terms	6
3.0	SITE SETTING	6
	3.1 General Description of Site & Vicinity	6
	3.1.1 Current Site Use & Description	7
	3.1.2 Current Uses of Adjoining Properties	7
	3.1.3 Description of Structures, Roads, & other Improvements	7
	3.2 Hydrogeology	7
	3.2.1 Geologic Setting	7
	3.2.2 Surface Drainage	8
	3.2.3 Groundwater	8
	3.3 Wetlands	8
	3.4 Flood Plains	8
	3.5 State Waters	8
	3.6 Endangered Species	8
4.0	REGULATORY INFORMATION	9
	4.1 Data Review	9
	4.1.1 Standard Environmental Record Sources	9
	4.1.1.1 Sites listed in Section 8.2.1 of ASTM E 1527-05 & Exhibit B1	9
	4.1.1.2 Orphan/Unmappable Sites	11
	4.1.2 Additional Environmental Record Sources	11
	4.1.2.1 Local Brownfield Lists	11
	4.1.2.2 Local Lists of Landfills/Solid Waste Disposal Sites	11
	4.1.2.3 Local Lists of Hazardous Waste/Contaminated Sites	11
	4.1.2.4 Local Lists of Registered Storage Tanks	12
	4.1.2.5 Local Land Records (for activity & use limitations)	12
	4.1.2.6 Records of Emergency Release Reports	12
	4.1.2.7 Records of Contaminated Public Wells	12

GEC

TABLE OF CONTENTS (cont'd)

CORAL GARDENS
1856 WELLS DRIVE SW
ATLANTA, FULTON COUNTY, GEORGIA
GEC PROJECT NO.: 110264.340

4.1.2.8 Planning Department Records 12
4.1.2.9 Local/Regional Pollution Control Agency Records 12
4.1.2.10 Local/Regional Water Quality Agency Records 12
4.1.2.11 Local Electric Utility Companies (PCBs) 13
4.1.2.12 Other 13
4.2 Agency Contacts/Records 14
4.2.1 Local Fire Department Official 14
4.2.2 State, Local, or Regional Health/Environmental Agency 15
4.2.3 Local Building Permit Agency Official 15
4.2.4 Local Groundwater Use Permit Agency Official 15
4.3 Interviews 15
4.3.1 Current Key Site Manager, Occupants, or Owner of Property 15
4.3.2 Current Owner or Occupants of Neighboring Properties 16
4.3.3 Past Owners, Occupants, or Operators of Property 16
4.3.4 User(s) 16
4.3.4.1 Title Records 16
4.3.4.2 Environmental Liens 16
4.3.4.3 Specialized Knowledge of User 17
4.3.4.4 Commonly Known/Reasonably Ascertainable Information 17
4.3.4.5 Reason for Performing the Phase I 17
4.3.4.6 Relationship of Purchase Price to Fair Market Value 17
4.3.4.6.1 Purchase Price 17
4.3.4.6.2 Differential bet. Purchase Price & Market Value 17
4.3.4.6.3 Reasons for any Differential 17

5.0 SITE INFORMATION & USE 17
5.1 Site Reconnaissance Methodology & Limiting Conditions 17
5.2 General Site Setting 18
5.3 Assessment of Commonly Known/Reasonably Ascertainable Information 18
5.4 Current Site Use 18
5.4.1 Storage Tanks 18
5.4.2 Hazardous & Petroleum Products Containers/Drums 18
5.4.3 Heating & Cooling 18
5.4.4 Solid Waste 18
5.4.5 Sewage Disposal/Septic Tanks 19
5.4.6 Hydraulic Equipment 19
5.4.7 Contracted Maintenance Services 19
5.4.8 Electrical Transformers/Polychlorinated Biphenyls (PCBs) 19
5.4.9 Water Supply & Wells 19
5.4.10 Drains & Sumps 19
5.4.11 Pits, Ponds, Lagoons, & Surface Waters 19
5.4.12 Stressed Vegetation 19
5.4.13 Stained Soil or Pavement 20
5.4.14 Odors 20
5.4.15 Utilities/Roadway Easements 20
5.4.16 Chemical Use 20
5.4.17 Water Leaks/Mold/Fungi/Microbial Growth 20

TABLE OF CONTENTS (cont'd)

CORAL GARDENS
1856 WELLS DRIVE SW
ATLANTA, FULTON COUNTY, GEORGIA
GEC PROJECT NO.: 110264.340

	5.4.18 Asbestos	20
	5.4.19 Lead-Based Paint	22
	5.4.20 Lead in Drinking Water	23
	5.4.21 Radon	24
	5.4.22 Noise	26
	5.4.23 Other Site Reconnaissance Issues	26
	5.5 Past Site Use	26
	5.5.1 Recorded Land Title Records	26
	5.5.2 Environmental Liens	27
	5.5.3 Activity & Use Limitations	27
	5.5.4 Aerial Photographs & Topographic Maps	27
	5.5.5 Sanborn Fire Insurance Maps	28
	5.5.6 City Directories	28
	5.5.7 Previous Environmental Studies	29
	5.5.8 Other	29
	5.6 Current Surrounding Land Use	29
	5.6.1 North	29
	5.6.2 East	29
	5.6.3 South	29
	5.6.4 West	29
	5.7 Past Surrounding Land Use	30
	5.7.1 North	30
	5.7.2 East	30
	5.7.3 South	30
	5.7.4 West	30
	5.8 Historic Preservation	30
6.0	DATA GAPS	31
	6.1 Identification of Data Gaps	31
	6.2 Sources of Information Consulted to Address Data Gaps	31
	6.3 Significance of Data Gaps	31
7.0	ENVIRONMENTAL CONCERNS	31
	7.1 On-Site	31
	7.2 Off-Site	32
8.0	CONCLUSIONS & RECOMMENDATIONS	32
	8.1 On-Site	33
	8.2 Off-Site	33
9.0	DATA REFERENCES	34
10.0	VALUATION REDUCTION	35
	10.1 Purchase Price	35
	10.2 Interview of Broker regarding Market Value	35
	10.3 Differential between Purchase Price & Market Value	35
	10.4 Environmental Reasons for any Differential	35

TABLE OF CONTENTS (cont'd)

CORAL GARDENS
1856 WELLS DRIVE SW
ATLANTA, FULTON COUNTY, GEORGIA
GEC PROJECT NO.: 110264.340

APPENDICES

APPENDIX A: FIGURES & MAPS

Figure 1:	National Wetlands Inventory (NWI) Map
Figure 2A:	Flood Insurance Rate Map (FIRM)
Figure 2B:	Flood Insurance Rate Map (FIRM)
Figure 3:	Site Map
Figure 4:	Site Plan
Figure 5:	Site Location Map/ U.S.G.S. Topographic Map
Figure 6:	2010 Aerial Photograph

APPENDIX B: SITE PHOTOGRAPHS

APPENDIX C: HISTORICAL RESEARCH DOCUMENTATION
- Environmental Data Resources (EDR) Sanborn Map No Coverage Letter
- EDR-City Directory Abstract
- EDR Historical Topographic Maps
- EDR Historical Aerial Package (Years: 1938, 1940, 1955, 1960, 1968, 1972, 1978, 1986, 1989, 1993, 2005 & 2006)
- Additional Aerial Photographs (Years: 1993, 2002 and 2010)

APPENDIX D: TITLE COMPANY/PROFESSIONAL DOCUMENTATION
- Property Record Card (from Fulton County Tax Assessor's website)
- Property Survey
- Title Information

APPENDIX E: CURRENT PHASE II SCOPE OF WORK/PREVIOUS PHASE II REPORTS

APPENDIX F: REGULATORY SEARCH INFORMATION
- Environmental Data Resources (EDR) Environmental Database Report

APPENDIX G: RECORD OF COMMUNICATIONS & INTERVIEWS
- Completed DCA User Questionnaire
- Atlanta Fire Rescue Department email
- City of Atlanta Department of Watershed Management Water Availability Letter
- City of Atlanta Official Zoning Map

TABLE OF CONTENTS (cont'd)

CORAL GARDENS
1856 WELLS DRIVE SW
ATLANTA, FULTON COUNTY, GEORGIA
GEC PROJECT NO.: 110264.340

APPENDIX H: QUALIFICATIONS OF PERSONNEL AS "ENVIRONMENTAL PROFESSIONALS"
Resume: KEVIN R. STRUMPLER, P.G.
Resume: ROBERT T. HADDEN
Resume: THOMAS E. DRIVER, P.E.

APPENDIX I: OTHER PREVIOUS ENVIRONMENTAL REPORTS

APPENDIX J: NOISE ASSESSMENT DOCUMENTATION

APPENDIX K: ADDITIONAL HOME REQUIREMENTS

APPENDIX L: OWNER ENVIRONMENTAL QUESTIONNAIRE

APPENDIX M: PROPERTY LOG & INFORMATION CHECKLIST

APPENDIX N: PROOF OF INSURANCE

APPENDIX O: LETTERS OF REFERENCE

APPENDIX P: ENVIRONMENTAL CERTIFICATION

APPENDIX Q : TESTING REPORTS (LBP, LEAD IN SOIL, LEAD IN WATER, ACM, RADON)

APPENDIX R : CONSUMER CONFIDENCE REPORT ON WATER QUALITY

APPENDIX S : ENDANGERED SPECIES DOCUMENTATION

APPENDIX T : SHPO REVIEW DOCUMENTATION

APPENDIX V : OPERATION AND MAINTENANCE MANUAL

APPENDIX W : OTHER
Environmental Data Resources (EDR) Vapor Encroachment Screen

1.0 EXECUTIVE SUMMARY

Mr. Adam Jaffe, with Atlantic Development and Investments, retained Geotechnical & Environmental Consultants, Inc. (GEC), on behalf of Georgia Coral Gardens, L.P. to perform a Georgia Department of Community Affairs (DCA) Phase I Environmental Site Assessment (ESA) on the approximately 4.38-acre Coral Gardens multi-family development located at 1856 Wells Drive in Atlanta, Fulton County, Georgia. GEC is not affiliated with either Mr. Jaffe; Georgia Coral Gardens, LP; Atlantic Development and Investments; or the current owner of the property (1856 Wells Court Partners, LP).

The DCA Phase I ESA was performed in general accordance with the American Society for Testing and Materials (ASTM) E 1527-2005, Standard Practice for Environmental Site Assessments and their updates. The ASTM E 1527-2005 is the most current ASTM standard for this work. The Phase I ESA consisted of a site reconnaissance of the subject property, review of applicable and reasonably ascertainable information about the subject property, and interviews with selected officials knowledgeable about the subject property. The Phase I ESA was intended to provide an overview of environmental conditions at the subject property resulting from current and/or past site activities.

While conducting the Phase I ESA of the subject property, GEC followed the 2011 Georgia DCA Environmental Manual, its ESA standard, which requires that the consultant follow the ASTM standard and provide some additional information that exceeds the ASTM requirements. This information addresses items referred to as "non-scope" items in the ASTM Practice, and includes wetlands, state waters, floodways/floodplains, additional public/historic records review, noise, water leaks/mold/fungi/microbial growth, radon, asbestos containing materials (ACMs), lead-based paint (LBP), lead in drinking water, and including (per DCA guidelines) polychlorinated biphenyls (PCB). Other hazards considered for the DCA ESA report include the presence of existing septic tanks or water wells on the subject property or the absence of the availability of a municipal water or sewer system to the subject site.

Interviews and review of reasonably ascertainable records by GEC during the completion of the DCA Phase I ESA did not indicate past usage or conditions which would likely result in significant environmental concerns. No recognized environmental conditions (RECs), as that term is defined in the referenced ASTM Practice, were identified on the subject property. This report was prepared within 30 days of performing the site reconnaissance and less than 180 days prior to application submittal.

The user of this report is encouraged to read the entire report for detailed descriptions of the property and the observations and judgments made by GEC. The user is ultimately responsible for assessing whether the limitations of the ASTM Practice and this project's scope of work are appropriate to the level of risk the user assumes for the subject property transaction. The following summarizes general information discovered during GEC's Phase I ESA.

- The site reconnaissance and research revealed no evidence of recognized environmental conditions that would indicate an existing release, a past release or a material threat of a release of hazardous substances or petroleum products on the property or into the ground, groundwater or surface water of the property.

- Based on GEC's review of the readily available historical sources, such as chain of ownership records and aerial photographs, the subject property has been, historically, undeveloped wooded, rural residential and/or agriculturally developed land from, if not before, 1938 until the early 1970s, when the current development was constructed. The adjacent property was historically wooded or agriculturally developed land, with some rural residences. Significant development of the surrounding area was first noted in the 1955-1960 aerial photographs. Development of the surrounding area was primarily residential in nature, with some commercial development.

- The Environmental Data Resources, Inc. (EDR) Report did not identify the subject property on any of the Federal, State, or Local databases. The EDR report did identify nine sites on the EDR Historical Cleaners, GA Non-HIS, UST, LUST, Financial Assurance, and/or SHWS databases, however none of the listed database sites are considered to be a potential environmental and/or financial concern to the subject site. Refer to Section 4.1 and Appendix F for detailed information of the noted database sites.

- Wetlands and floodplains were not observed on the subject site.

1.1 Location & Legal Description of the Property

The subject site is approximately 4.38 acres in size and is located at1856 Wells Drive SW in Atlanta, Fulton County, Georgia. The property is legally described as being in Land Lot 199 of the 14th District of Fulton County, Georgia. The subject property is currently developed as the Wells Court apartment complex.

1.2 Environmental Concerns and Conclusions

1.2.1 On-Site

The site reconnaissance and research revealed no evidence of recognized environmental conditions that would indicate an existing release, a past release or a material threat of a release of hazardous substances or petroleum products on the property or into the ground, groundwater or surface water of the property, except as noted below. Therefore, based on the findings presented in this report, GEC found no recognized environmental conditions associated with the subject property. The following, ASTM non-scope items were, however, identified on the subject site:

- Testing for asbestos containing materials (ACM) was performed at the site as part of this assessment. The results of the testing indicate that ACM is present at the site in the form of joint compound, exterior caulk, stair tread (backing) and roofing materials (black tar/flashing).

- Testing of the drinking water for lead was performed as part of this assessment. The results of the laboratory analysis indicate that two of the water samples contained levels of lead that are higher than the currently accepted action level of 15 ppb for lead.

- Testing for Radon was performed at the subject site, which indicated that radon was present in some of the units, but not at levels that exceed the appropriate action level.

1.2.2 Off-Site

The site reconnaissance and research conducted during the course of this project revealed no evidence of recognized environmental conditions that would indicate an existing release, a past release or a material threat of a release of hazardous substances or petroleum products on the property or into the ground, groundwater or surface water of the property from an adjacent property.

1.3 Recommendations

1.3.1 On-Site

Based on the findings presented in this report, GEC found no obvious environmental concerns or risks associated with the subject property, except as noted in Section 1.2.1, above; therefore, we recommend no further environmental study of the site at this time.

GEC recommends replacement of system piping due to high levels of lead found during water sampling at the site. Additionally, care should be taken during any planned renovation or demolition activities to remove or protect from damage (in accordance with State and Federal regulations) all detected and suspect ACM at the site. Renovation of the structures should be performed in accordance with appropriate DCA guidelines regarding radon resistant construction.

1.3.2 Off-Site

Based on the findings presented in this report, GEC found no obvious environmental concerns regarding off-site properties within the ASTM search radii; therefore, we recommend no further study of potential off-site impacts at this time.

2.0 INTRODUCTION

2.1 Background

This report describes a Phase I Environmental Site Assessment, prepared by Geotechnical & Environmental Consultants, Inc. (GEC), for the Coral Gardens site, situated on approximately 4.38 acres of land located at 1856 Wells Drive SW in Atlanta, Fulton County, Georgia. The subject property is currently occupied by a multi-family residential apartment complex. A site location map and a site map are included in Appendix A as Figures 5 and 3, respectively.

2.2 Procedures

The purpose of this Phase I ESA report is to permit the user to satisfy one of the requirements to qualify for the *innocent landowner* defense to the Comprehensive Environmental Response, Compensation and Liability Act (CERCLA) liability (also known as one of the "landowner liability

protections" or "LLPs"). This practice constitutes the "all appropriate inquiry" (AAI) into the previous ownership and uses of the property consistent with good commercial or customary practice as defined at 42 USC §9601 (35) (B).

This Phase I ESA was conducted in accordance with ASTM E 1527-2005 Standard Practice for Environmental Site Assessments. GEC's scope of work for this Phase I ESA was to identify "recognized environmental conditions" to the extent feasible by the processes outlined in Practice E 1527 and in accordance with good commercial and customary practices for conducting an environmental site assessment of a parcel of land with respect to the range of contaminants within the scope of CERCLA and petroleum products.

GEC's scope of work for this Phase I ESA was to identify "recognized environmental conditions" to the extent feasible by the processes outlined in Practice E 1527 and in accordance with good commercial and customary practices for conducting an environmental site assessment.

Practice E 1527 defines "recognized environmental conditions" (RECs) as the presence or likely presence of any hazardous substances or petroleum products on a property under conditions that indicate an existing release, a past release, or a material threat of a release of any hazardous substances or petroleum products into structures on the property or into the ground, ground water, or surface water of the property, even under conditions in compliance with (environmental) laws. The term is not intended to include *de minimis* conditions that generally do not present a threat to human health or the environment and that generally would not be the subject of an enforcement action, if brought to the attention of appropriate governmental agencies. Conditions determined to be *de minimis* are not RECs.

The scope of Practice E 1527-2005 does not include any testing or sampling of materials (i.e., soil, water, air, or building materials). However, the DCA Phase I ESA standard requires additional elements, which exceed the ASTM requirements (referred to as "non-scope" items), namely wetlands, state waters, floodways/floodplains, additional public/historic records review, noise, water leaks/mold/fungi/microbial growth, radon, ACMs, LBP, lead in drinking water, and including (per the 2010 DCA Environmental Guide) polychlorinated biphenyls (PCBs). Other hazards considered for the DCA ESA report include the presence of existing septic tanks or water wells on the subject property. These additional requirements are addressed in the body of this report with sampling as described in the appropriate sections.

GEC's methodology for performing environmental evaluations consists of two phases. Phase I involves four components: a records review, site reconnaissance, interviews, and the report of findings. Phase II consists of drilling operations, soil and groundwater sampling, and laboratory analysis of samples as appropriate, based on the results of the Phase I ESA or in response to the special needs of the client. The site reconnaissance included the subject property's grounds and perimeter and observance of adjacent properties from the subject site.

GEC performed each of the four components of the ASTM E 1527 Phase I ESA in accordance with Sections 6.0 through 11.0 of the Practice. The objective of the records review, site reconnaissance, and interviews is to obtain information used to identify recognized environmental conditions in connection with the property. This report generally follows the recommended ASTM format with the additional consideration given to asbestos, LBP, lead in drinking water, radon, wetlands, and

polychlorinated biphenyls (PCBs), as required by the Georgia Department of Community Affairs.

2.3 Significant Assumptions

No significant assumptions were made or required while conducting this DCA Phase I ESA.

2.4 Qualifications of Personnel/Documentation of Qualifications as an EP

Thomas E. Driver, P.E., is the **President** of GEC and **Managing Senior Engineer** of all offices. Tom graduated from Auburn University with a Bachelor's degree in Civil Engineering in 1983 and has over 27 years of experience in the geotechnical, environmental and construction materials testing fields. Tom is a member of the American Society of Civil Engineers (ASCE), the Georgia Society of Professional Engineers (GSPE), and the Consulting Engineers Council of Georgia (CECG). He is a past State President of GSPE, a past board member of the Macon Economic Development Commission, and a board member of the Consulting Engineers Council of Georgia. He is a Past President of the Macon Chapter of ASCE and a past president of the GSPE Middle Georgia Branch. Tom was named the 1992 Young Engineer of the Year and the 1996 Professional Engineer of the Year in Private Practice by the Georgia Society of Professional Engineers. Tom is a registered Professional Engineer in Alabama, Florida, Georgia, Kentucky, North Carolina, South Carolina, and Tennessee.

Robert T. Hadden serves as the **Environmental Department Manager** for the Macon office. Bob graduated from the University of South Alabama with a bachelor's degree in English in 1981 and has over 30 years of experience in the geotechnical engineering and environmental fields, providing project management, construction quality control, and geotechnical and environmental consulting services. Construction phase services include materials testing, Geotechnical subsurface investigation, construction quality control, and project management. During the last 20 years, Bob's environmental field experience has included Phase I and Phase II environmental site assessments, regulatory assessment and compliance auditing, field sampling and analysis by immuno-assay, subsurface investigations to assess soil and groundwater contamination, construction monitoring for remediation projects, asbestos surveys, and lead based paint sampling. Bob also has experience in underground storage tank removal, site assessment and remediation. Bob is a member of the Macon Chamber of Commerce, the Environmental Information Association, the American Society for Testing & Materials, and the Georgia Water & Pollution Control Association.

Kevin R. Strumpler, P.G. Mr. Strumpler is the **Environmental Services Manager** with the Columbus office. Mr. Strumpler graduated from Columbus State University in 1996 with a Bachelor of Science degree in Geology. Mr. Strumpler has more than twelve years experience in the environmental field, providing project management and environmental/geotechnical consulting services. Mr. Strumpler's experience has included Phase I/II Environmental Site Assessments (including Georgia Environmental Policy Act (GEPA) and Department of Community Affairs (DCA) ESAs); underground storage tank closures and corrective action investigations in Georgia and Alabama; geotechnical investigations; soil and groundwater sampling and remediation; deep foundation installation monitoring; emergency spill response; and consulting for solid waste landfills. Mr. Strumpler's work experience with solid waste landfills includes monitoring the installations of methane and groundwater monitoring wells; sampling of surface water and

groundwater; methane monitoring; methane vent installation monitoring; and data reduction, statistical analysis and report preparation for submittal to regulating agency. Mr. Strumpler is a Registered Professional Geologist in Georgia, Alabama, and Florida. Professional memberships include the National Groundwater Association, Georgia Geological Society, Alabama Geological Society, and the Geological Society of America.

2.5 Assessment of Specialized Knowledge or Experience of User &/or EP

GEC was not provided any specialized knowledge or experience related to recognized environmental conditions in connection with the subject site.

2.6 Limitations & Exceptions

This report is intended for the use of Atlantic Development and Investments on behalf of Georgia Coral Gardens, LP; the said Limited Partnership; and their representatives and/or assigns for their use in evaluating the environmental liability associated with the subject property. Additionally, the Georgia Department of Community Affairs (DCA) and the Georgia Housing and Finance Authority (GHFA) may rely on the information in this report. GEC is not affiliated with Georgia Coral Gardens, LP; Atlantic Development and Investments; or the seller of the subject property.

GEC is not responsible for opinions, conclusions, or recommendations made by others based on the findings in this report. This report and its findings shall not, in whole or in part, be disseminated to any other party, or used by any other party without prior written consent by Geotechnical & Environmental Consultants, Inc. The conclusions of this Phase I Environmental Site Assessment are based on conditions as observed on our site visit and on historical information about the site. Information contained in this report was obtained by means of document review, interviews, and on-site observations. Since no assessment can absolutely deny the existence of hazardous materials, especially surficial environmental assessments with limited or no subsurface sampling, existing hazardous materials can escape detection using the customary methods. Future changes in environmental conditions and site characteristics may occur with the passage of time, in which case, the conclusions of this report may have to be reevaluated.

2.7 Special or Additional Conditions or Contract Terms

There are no special terms and conditions aside from those detailed in the professional services agreement, included with GEC proposal no. CE-11-1232, under which this scope of work was authorized.

3.0 SITE SETTING

3.1 General Description of the Site & Vicinity

The Coral Gardens apartment complex (which is currently known as Wells Court) is approximately 4.38 acres in size and is located at 1856 Wells Drive in Atlanta, Fulton County, Georgia. The subject site is located in Land Lot 199 of the 14th District of Fulton County, Georgia. The subject property is currently occupied by a multi-family residential apartment complex. A site location map is included

in Appendix A as Figure 5, and a site map is presented in Appendix A as Figure 3.

3.1.1 Current Site Use & Description

The subject property is currently occupied by a multi-family residential apartment complex that is comprised of six residential structures that house 62 units, and a community building, along with associated parking and landscaped areas. According to the zoning map obtained from the Fulton County website, the site is zoned RG-2-C which is "residential – multi-family".

3.1.2 Current Uses of Adjoining Properties

During our reconnaissance of the surrounding area on May 11, 2011, GEC observed residential, institutional (senior housing) and undeveloped, wooded properties surrounding the subject property.

3.1.3 Description of Structures, Roads, & Other Improvements

GEC conducted site reconnaissances on May 11 and June 16, 2011 at the subject property, and observed that the site is occupied by six residential and one community structures. Paved parking is available onsite, with access to the site from Wells Drive SW, which borders the subject site to the west. Paved sidewalks connecting the apartments, parking and amenities are also onsite. According to the City of Atlanta, water is available to the site from a 6" main that runs along Wells Drive (see documentation of verification of public water service to the subject property in Appendix G).

3.2 Hydrogeology

3.2.1 Geologic Setting

The site is located in the Piedmont Physiographic Province of Georgia. The Piedmont is composed of igneous and metamorphic rocks, most commonly granites, granitic gneiss, and schists. These rocks have undergone extensive alterations, folding and faulting during the mountain building episodes, which produced the Appalachian Mountains and have since experienced a long period of stability. Chemical and physical weatherings have produced the present topography. The depth of weathering can vary greatly. The general Piedmont subsurface profile consists of clayey soils near the surface, which grade into silty sands and sandy silts with depth. Soils beneath the upper clayey zones often retain and exhibit the relic structure (banding, foliation) of the parent rock and are termed saprolite. A zone of weathered rock often separates saprolite from hard relatively unweathered bedrock. The various rock types resist weathering in different degrees depending on their chemical composition, fracturing, jointing, and bedding, so the depth to bedrock is often quite erratic and can vary over a short distance. Also, it is not unusual to find lenses of partially weathered rock and hard rock boulders within the saprolite. Alluvial, or water deposited, soils are present in association with rivers and streams. These soils consist of interlayered sands silts and clay with varying amounts of organic materials.

Groundwater occurs in the Piedmont Region in surficial unconfined aquifers in the soil/saprolite overburden and within the fractured bedrock (fractured rock aquifer). Due to the relatively low yields of these aquifers, groundwater usage in the Piedmont is usually limited to domestic water supply wells. Specific hydrogeologic information was not available for this assessment, however, based on the

U.S.G.S. Topographic Quadrangle Map and observations made in the field, the groundwater flow direction at the subject property is anticipated to be to the southwest.

3.2.2 Surface Drainage

Based on our review of the U.S.G.S. Topographic Map (Figure 5, Appendix A) and observations made during the site reconnaissance, the surface drainage is generally to the southwest. No surface water is located on the subject property.

3.2.3 Groundwater

Specific hydrogeologic information was not available for this assessment, but based on the U.S.G.S. Topographic Map and observations made in the field, the groundwater flow direction at the subject property is anticipated to be to the southwest.

3.3 Wetlands

GEC reviewed the U.S. Department of the Interior Fish and Wildlife Division National Wetlands Inventory (NWI) Map. The National Wetlands Inventory (NWI) map is a tool used to investigate if wetlands are on a specific property. Wetlands on these maps are usually indicated from the review of aerial photographs, U.S.G.S. Topographic maps, and soils maps. Wetlands are not necessarily field delineated for inclusion on the NWI Map. According to the map, there are no wetlands identified on the subject property. A copy of the NWI Map is presented as Figure 1, Appendix A.

3.4 Flood Plains

GEC went to the Federal Emergency Management Agency (FEMA) Map Service Center (MSC) Flood Map Store website at www.msc.fema.gov/ to review a flood map for the subject site. GEC reviewed a copy of the FEMA Flood Insurance Rate Map (FIRM) for Fulton County, Georgia. The subject property is found on Community Panel 13121C0353E and 13121C0354E, both dated June 22, 1998. According to the maps, the subject property is located in Zone X-white or "areas determined to be outside the 500-year (0.2% annual chance) floodplain," which means that the property is also outside the 100-year (1% annual chance) floodplain. GEC, therefore, does not anticipate that a flooding hazard will deter the development of the subject property. A copy of the FIRM is presented as Figures 2A and 2B, Appendix A.

3.5 State Waters

Neither surface water nor wetlands are located on the site (See Section 3.3). The subject site also lies outside the 100- and 500-year flood plain areas (See Section 3.4).

3.6 Endangered Species

According to the U.S. Fish and Wildlife Services (USFWS) Listed Species for Fulton County (Updated May 2004) www.fws.gov/athens/endangered/counties, there are four federally listed species and eight state listed species (four of which are also federally listed). None of the habitats

listed for these species were observed on the subject property; therefore, the USFWS was not contacted regarding the subject property. GEC does not anticipate that the protected species and critical habitats issues will factor into a project for this area. A copy of the endangered species list is included in Appendix S.

4.0 REGULATORY INFORMATION

4.1 Data Review

GEC contracted with Environmental Data Resources, Inc. (EDR) to conduct a site specific radius search and examination of reasonably ascertainable Federal, State, and Local regulatory files concerning the site and nearby sites which have been targeted for clean-up or investigation, sites and facilities against which complaints have been filed, or sites on which generators of hazardous waste or regulated substances are located. The EDR Report is dated April 27, 2011. The EDR search meets the requirements of the ASTM E 1527-05 standard. The following lists were included, in the records review: (FEDERAL) **NPL, Proposed NPL, Delisted NPL, NPL RECOVERY, CERCLIS, CERC-NFRAP, CORRACTS, RCRA-TSD, RCRA-LQG, RCRA-SQG, ERNS, HMIRS, US ENGINEERING CONTROLS, US INSTITUTIONAL CONTROLS, DOD, FUDS, US BROWNFIELDS, CONSENT, ROD, UMTRA, ODI, TRIS, TSCA, FTTS, SSTS, ICIS, RADINFO, CDL, LUCIS, PADS, MLTS, MINES, FINDS, RAATS,** (STATE) **SHWS** (includes HSI, the state CERCLIS equivalent), **Non-HSI, STATE LANDFILL, HISTORIC LANDFILL, LUST, UST, GA SPILLS, INSTITUTIONAL CONTROL, DRYCLEANERS, BROWNFIELDS, AIRS, and TIER 2.** The EDR Report also includes **TRIBAL RECORDS: INDIAN RESERVATIONS, INDIAN LUST, and INDIAN UST** and an EDR proprietary database record on **MANUFACTURED GAS PLANTS** (see attached EDR report in Appendix F for the list of databases, their currency, their definitions, and sources for these records). The radii used in the search for each of the above records are indicated on Page 4 in the EDR Environmental Database Report, and they were specifically designed by EDR to meet the search requirements of the U.S. EPA's Standards and Practices for All Appropriate Inquiries (40 CFR Part 312), the ASTM Standard Practice for Environmental Site Assessments (E 1527-05). Neither a State Engineering Controls database nor state or tribal voluntary cleanups databases are available in Georgia.

GEC assessed the listed sites for potential environmental impacts to the subject property using the following criteria: (**1**) relative distance between the subject property and the regulated site, (**2**) topographic features and proximity of the subject property to the regulated site; GEC follows the generally accepted premise that shallow groundwater flow direction can be reasonably expected to mimic surface topography, and (**3**) common inferences about the nature and relevance of the regulatory listing with regard to the subject property.

4.1.1 Standard Environmental Record Sources

4.1.1.1 Sites listed in Section 8.2.1 of ASTM E 1527-05 & in Exhibit B1

The Environmental Data Resources, Inc. (EDR) Report did not identify the subject property on any of the Federal, State, or Local databases. The EDR report did identify **Wood S Cleaner, Wood S Cleaners RM 5, A-1 Food Mart Plaza, BP # 24015, Campbellton Amoco Inc, Campbellton**

Plaza Dry Cleaners, New Plaza Cleaners, Shamrock Garden Apartments and **Delowe Garden Apartments** on the EDR Historical Cleaners, GA Non-HSI, UST, LUST, Financial Assurance, and/or SHWS databases. No other Federal, State, or Local database sites were listed within the ASTM E 1527 prescribed radii of the subject property.

Wood S Cleaners and Wood S Cleaners RM 5. According to the EDR report, these facilities are located at 1835 Willis Mill Road and 2343 Campbellton Road SW, respectively, approximately $^1/_8$ to $^1/_4$ mile from the subject property, at a topographically higher elevation. These facilities are the same facility. These facilities appear on the proprietary EDR Historical Cleaners database. No information regarding a release or regulatory action at these facilities was noted in the database report. Based on the distance from this site to the subject property, topographic orientation and/or presumed groundwater flow direction, an impact to the subject property from this facility is not anticipated.

A-1 Food Mart Plaza. According to the EDR report, this facility is located at 2674 Campbellton Road, approximately ¼ to ½ mile from the subject property, at a topographically higher elevation. This facility appears on the GA Non-HSI database as having a release of cis 1, 2-Dichloroethene, reported in April of 2006. Based on the distance from this site to the subject property, topographic orientation and/or presumed groundwater flow direction, an impact to the subject property from this facility is not anticipated.

BP #24015. According to the EDR report, this facility is located at 2191 Campbellton Road, within ¼ to ½ mile of the subject property, at a topographically higher elevation. This facility appears on the UST, LUST and Financial Assurance databases. This facility is listed as having four USTs (all listed as "removed from ground") used to contain gas and/or diesel. This facility is listed as having had a confirmed release in 1992 (with an NFA status subsequently issued). Based on the distance from this site to the subject property, topographic orientation and/or presumed groundwater flow direction, an impact to the subject property from this facility is not anticipated.

Campbellton Amoco Inc. According to the EDR report, this facility is located at 2111 Campbellton Road SW, within ½ to 1 mile of the subject property, at a topographically higher elevation. This facility appears on the UST, LUST and Financial Assurance databases. This facility is listed as having four USTs (all listed as "currently in use") used to contain gas. This facility is listed as having had thirteen suspected releases ranging from 1999 through 2003, all of which had an NFA status subsequently issued. Based on the distance from this site to the subject property, topographic orientation and/or presumed groundwater flow direction, an impact to the subject property from this facility is not anticipated.

Campbellton Plaza Dry Cleaners. According to the EDR report, this facility is located at 2076 Campbellton Road SW, approximately ½ to 1 mile from the subject property, at a topographically higher elevation. This facility appears on the GA Non-HSI database as having a release of a "not reported" contaminant on a "not reported" date. Based on the distance from this site to the subject property, topographic orientation and/or presumed groundwater flow direction, an impact to the subject property from this facility is not anticipated.

A-1 Food Mart Plaza. According to the EDR report, this facility is located at 1829 Myrtle Drive SW, approximately ½ to 1 mile from the subject property, at a topographically higher elevation. This facility appears on the SHWS database. According to the database, known contaminants at the site include cis 1,2-dichloroethene, tetrachloroethene, trans 1,2-dichloroethene and trichloroethene. Based on the distance from this site to the subject property, topographic orientation and/or presumed groundwater flow direction, an impact to the subject property from this facility is not anticipated.

Shamrock Garden Apartments. According to the EDR report, this facility is located at 1988 Plaza Lane, approximately ½ to 1 mile from the subject property, at a topographically higher elevation. This facility appears on the GA Non-HSI database as having a release of tetrachloroethene, reported in July of 1998. Based on the distance from this site to the subject property, topographic orientation and/or presumed groundwater flow direction, an impact to the subject property from this facility is not anticipated.

Delowe Garden Apartments. According to the EDR report, this facility is located at 2327-2377 Delowe Drive, > 1 mile from the subject property, at a topographically higher elevation. This facility appears on the GA Non-HSI database as having a release of tetrachloroethene, reported in July of 1998. Based on the distance from this site to the subject property, topographic orientation and/or presumed groundwater flow direction, an impact to the subject property from this facility is not anticipated.

4.1.1.2 Orphan/Unmappable Sites

GEC reviewed the 20 listed "orphan summary" sites, which were not mapped due to poor or inadequate address information, in the EDR report. GEC found that none of the 20 sites appeared to be located within the ASTM search radii of the subject property. Since these sites are not within the noted ASTM radii, they are not in the vicinity of the subject site and at this distance from the subject site they are not deemed to be RECs.

4.1.2 Additional Environmental Record Sources

4.1.2.1 Local Brownfield Lists

GEC is not aware of any local Brownfield lists. The Georgia Environmental Protection Division (EPD) maintains the only known database for the state, which is provided by EDR in Section 4.1.1.1.

4.1.2.2 Local Lists of Landfill/Solid Waste Disposal Sites

GEC is not aware of any local lists of Landfill/Solid Waste Disposal sites, other than the database maintained by the Georgia EPD, which is provided by EDR in Section 4.1.1.1.

4.1.2.3 Local Lists of Hazardous Waste/Contaminated Sites

GEC is not aware of any local lists of Hazardous Waste/Contaminated sites, other than the database

maintained by the Georgia EPD, which is provided by EDR in Section 4.1.1.1.

4.1.2.4 Local Lists of Registered Storage Tanks

GEC is not aware of any local lists of Registered Storage Tanks, other than the database maintained by the Georgia EPD, which is provided by EDR in Section 4.1.1.1.

4.1.2.5 Local Land Records (for activity and use limitations - AULs)

GEC contracted with a third party abstractor to research and establish a chain of ownership for environmental purposes for the subject property. No AULs, relating to environmental conditions involving the subject site, were found filed in the deed records,.

4.1.2.6 Records of Emergency Release Reports

The EDR Report did not identify the subject property or any adjacent properties on the Georgia Spills databases (see page 5 of the EDR Report), and GEC is not aware of any Records of Emergency Release Reports, other than the database maintained by the Georgia EPD, which is provided by EDR in Section 4.1.1.1.

4.1.2.7 Records of Contaminated Public Wells

GEC reviewed the local/regional water agency records information provided on Pages A-5 through A-8 of the EDR Environmental Database Report (see Appendix F). The EDR Local/Regional Water Agency Records provide water well information to assist the environmental professional in assessing sources that may impact groundwater flow direction, and in forming an opinion about the impact of contaminant migration on nearby drinking water wells. Five wells were identified on the state or Federal databases. The EDR report did not indicate any wells on the subject site, and did not indicate records of any groundwater use permits for the subject site.

4.1.2.8 Planning Department Records

GEC made multiple attempts to contact (via phone and fax) the Atlanta Office of Planning, but has not received a response at the time this report was issued. A copy of the zoning map for Fulton County was viewed at the Fulton County website. According to the map, the subject site is zoned RG-2-C which is "residential – multi-family". A copy of the map is included in Appendix G.

4.1.2.9 Local/Regional Pollution Control Agency Records

GEC is not aware of any local Pollution Control Agency records, other than the state/local databases maintained by the Georgia EPD, which is provided by EDR in Section 4.1.1.1.

4.1.2.10 Local/Regional Water Quality Agency Records

GEC obtained a copy of the 2009 City of Atlanta Annual Water Quality Report (AWQR) which indicated that the City of Atlanta's water supply was in general compliance with drinking water

regulations set forth by EPA and EPD. Total coliform bacteria was present at 1.4% in less than 5% of the monthly samples. Lead was present in 1 of 52 monthly samples at 2.5 ppb. No wells were observed on the subject site, and no records of any groundwater use permits for the subject site were found. A copy of the City of Atlanta's AWQR is included in Appendix R.

GEC also reviewed the state/local databases maintained by the Georgia EPD, which is provided by EDR's report and discussed in Section 4.1.1.1.

4.1.2.11 Local Electric Utility Companies (PCBs)

During the site reconnaissances on May 11, and June 16, 2011, four pole-mounted transformers were observed on the subject property and one was observed in the right-of-way of Wells Drive, south of the subject property. These transformers appeared to be in good condition with no signs of leaks on or around them. The transformers are the property and responsibility of the local electric utility, Georgia Power Company, who has in the past reported to GEC that the transformers they use are mineral oil units and they will handle any leaking transformers on site as per 40 CFR 761.125 and the State of Georgia Oil and Hazardous Substance Release Act of 1991. No other polychlorinated biphenyl (PCB) sources were noted on the subject property.

4.1.2.12 Other

GEC contracted with EDR to conduct a site specific radius search and examination of reasonably ascertainable Federal, State, and Local regulatory files concerning the site and nearby sites which have been targeted for clean-up or investigation, sites and facilities against which complaints have been filed, or sites on which generators of hazardous waste or regulated substances are located. The additional environmental record sources (Section 8.2.2 of the ASTM E 1527-05 standard) are included in the "State and Local Records" section of the EDR Report (see page 5 & 6 of the EDR Report in Appendix F). These additional environmental record sources include local Brownfields, local landfill/solid waste disposal sites, local hazardous waste/contaminated sites, local registered storage tanks, local land records for activity and use limitations (AULs), emergency release reports (Georgia spills), and contaminated public wells. No other environmental records are believed available, and no additional environmental record sources were deemed necessary.

Vapor Encroachment

GEC also contracted with Environmental Data Resources, Inc. (EDR) to conduct a site specific radius search and examination of reasonably ascertainable Federal, State, and Local regulatory files concerning the site and nearby sites regarding vapor encroachment. The following lists were included, in the records review: (FEDERAL) **NPL, CERCLIS, RCRA-CORRACTS, RCRA-TSD, RCRA generators, and INSTITUTION CONTROLS / ENGINEERING CONTROLS,** (STATE and TRIBAL) **CERCLIS, LANDFILL / SOLID WASTE DISPOSAL, LUST, UST, INSTITUTION CONTROLS / ENGINEERING CONTROLS, VOLUNTARY CLEANUP, BROWNFIELDS, and OTHER STANDARD ENVIRONMENTAL RECORDS.** The report includes **HISTORICAL USE RECORDS: FORMER MANUFACTURED GAS PLANTS** (see attached EDR report for the list of databases, their currency, their definitions, and sources for these records). The radii used in the search for each of the above records are indicated on Page 3 in the

EDR Environmental Database Report, and they were specifically designed by EDR to meet the search requirements of the ASTM Standard Guide for Vapor Encroachment Screening on Property Involved in Real Estate Transactions (E 2600). Neither a State Engineering Controls database, nor state or tribal voluntary cleanups database is available in Georgia.

GEC's methodology for performing this vapor encroachment screening consisted of assessing all the information collected in the Phase I investigation, including information collected in site reconnaissance, interviews, and actual or probable chemical usage on the target property or nearby property.

Tier 1 of the *ASTM E 2600-10 Standard Guide for Vapor Encroachment Screening on Property Involved in Real Estate Transactions* in accordance with Sections 8.1.3.1 through 8.1.3.9 of the Practice was performed during this assessment.

The EDR Vapor Encroachment Screen report identified two sites within the area of concern (AOC) of the subject site. Based on the site recon, the location of one of the sites is misplaced on the EDR report/map. Location number 1, as marked on the EDR map, is actually closer to number 2 (as marked on the EDR map), as both of these sites are actually the same site.

The reviewed listed sites (above) within the AOC are discussed in more detail below.

> **Wood S Cleaners and Wood S Cleaners RM 5.** According to the EDR report, these facilities are located at 1835 Willis Mill Road and 2343 Campbellton Road SW, respectively, approximately $^1/_8$ to $^1/_4$ mile from the subject property, at a topographically higher elevation. These facilities are the same facility. These facilities appear on the proprietary EDR Historical Cleaners database. No information regarding a release or regulatory action at these facilities was noted in the database report. Based on the distance from this site to the subject property, subsurface soil properties and/or presumed groundwater flow direction, a vapor encroachment condition on the subject property from these facilities is not anticipated.

Topographic features, distance from the subject site and presumed groundwater flow direction suggest that vapors would not migrate from the source to the target property. Therefore, vapor encroachment is unlikely to be an issue of concern in connection with existing or planned structures on the target property.

GEC is of the opinion that vapor encroachment is unlikely to be an issue of concern in connection with planned structures on the target property.

4.2 Agency Contacts/Records

GEC contacted or attempted to contact the following local agencies for information pertaining to the subject site and the immediate vicinity.

4.2.1 Local Fire Department Official

On June 2, 2011, Ms. Elaine Jones, with the City of Atlanta Fire Rescue Department, responded to

an email request for information regarding the subject property. In response to a request for any records the department may have related to tanks, spills, hazmat incidents, etc. at the site, Ms. Jones indicated that the Atlanta Fire Rescue Department does not have any information on the property. A copy of the fire department's email response is presented in Appendix G.

4.2.2 State, Local, or Regional Health or Environmental Agency

GEC made multiple attempts (via phone, email and fax) to the Fulton County Health Department regarding their knowledge of the subject site. At the time this report was issued a response to our inquiries had not been received from this agency. While significant information, not available elsewhere, is not anticipated, if a response is received from this agency that would alter our conclusions for this report, the client will be contacted immediately.

4.2.3 Local Building Permit Agency Official

GEC made multiple attempts to contact (via phone and fax) the Atlanta Office of Planning, but has not received a response at the time this report was issued. A copy of the zoning map for Fulton County was viewed at the Fulton County website. According to the map, the subject site is zoned RG-2-C which is "residential – multi-family". A copy of the zoning map is presented in Appendix G.

4.2.4 Local Groundwater Use Permit Agency Official

GEC is not aware of any local Groundwater Use Permit Agency, other than the state/local databases maintained by the Georgia EPD, which is provided by EDR. See Section 4.1.2.7.

4.3 Interviews

4.3.1 Current Key Site Manager, Occupants, or Owners of Property

GEC received a completed DCA version of the ASTM "User" Questionnaire from our Client. Mr. Breen, with 1856 Wells Court Partners, completed the form. Mr. Breen indicated that he is not aware of any environmental liens for the subject property. Mr. Breen noted that he does not have specialized knowledge or experience that is material to any potential recognized environmental conditions in connections with the subject property. Mr. Breen indicated that he is not aware of any commonly known or reasonably ascertainable information with the local community that is material to any potential recognized environmental conditions. Mr. Breen indicated that the reason for having the Phase I site assessment performed is part of a proposal submittal for tax credits for purchase and development of the property. Mr. Breen noted that the purchase price of the property is the same as the fair market value. A copy of the DCA version of the ASTM "User" Questionnaire is presented in Appendix G.

Mark Breen, with 1856 Wells Court Partners, LP, the current property owner, completed the owner environmental questionnaire for the Coral Gardens apartment site. Mr. Breen indicated that the subject property and the adjoining properties are not currently, nor have they been used in the past for industrial and manufacturing purposes. Mr. Breen also indicated that there is not, nor has there been any plastic or metal drums, stained soil or stressed vegetation, storage tanks (above or

underground), vent pipes, fill dirt (brought onto the site), or PCB containing or asbestos containing materials on the subject property. According to Mr. Breen, the subject property has not been evaluated, investigated, or permitted under RCRA, CERCLA, or state equivalent or been investigated, notified, held responsible for, or otherwise involved with any contamination, clean-up, environmental law, or health and safety law, regulation or violation. A copy of the completed owner environmental questionnaire is presented in Appendix L.

4.3.2 Current Owners or Occupants of Neighboring Properties

Since the subject property is not abandoned, no current owners or occupants of neighboring properties were interviewed. The lack of interviews with the neighboring properties is not considered to be a significant data gap, since significant information outside that available from other interviews and the public record is not expected.

4.3.3 Past Owners, Occupants, or Operators of the Property

Since sufficient information was available from the current interviews and public records, no past owners, occupants, or operators of the property were interviewed. In addition, the User did not indicate or provide GEC with any previous owners, occupants, or operators of the property. The lack of interviews with the past owners, occupants, or operators is not considered to be a significant data gap, since significant information outside that available from other interviews and the public record is not expected.

4.3.4 User(s)

The User Responsibility information obtained from the User(s) of this report or from other sources is detailed in the following text. The primary User (Atlantic Development and Investments) contracted with GEC to provide the information, except where specifically requiring a User response to information needs. The users were identified on the User Questionnaire as 1856 Wells Court Partners. Mr. Chris Breen is the designated representative to whom GEC has access and he provided the User information received on behalf of all parties.

4.3.4.1 Title Records

Mr. Frank May, under contract to GEC, provided the deed and title information to GEC. No environmental liens, activity or use limitations, or engineering controls were identified in the deed records, relating to conditions involving the subject site, were identified in the deeds and title information provided. The review of the deed records and the history of ownership did not indicate previous ownership site activities that would be expected to have created environmental concerns on the subject property (see Section 5.5.1).

4.3.4.2 Environmental Liens

The property records reviewed by GEC did not indicate any environmental liens or any activity or use limitations, and the Users and/or local public agency contacts reported none.

4.3.4.3 Specialized Knowledge of the User

GEC was not provided any specialized knowledge or experience related to recognized environmental conditions in connection with the subject site.

4.3.4.4 Commonly Known/Reasonably Ascertainable Information

GEC was not provided any commonly known or other information demonstrating recognized environmental conditions in connection with the subject site.

4.3.4.5 Reason for Performing the Phase I

GEC was asked to perform a Phase I ESA (as part of the proposed submittal for tax credits and property transaction with the subject property) in accordance with the ASTM-E 1527-2005 standard to qualify for the innocent landowner defense to CERCLA liability and to identify RECs that could impact the property's financial liability. The reason for conducting the assessment is to provide information to support an application for tax credits to fund site development for affordable housing.

4.3.4.6 Relationship of Purchase Price to Fair Market Value

The User indicated that there was no property valuation reduction due to environmental issues. The User is purchasing the subject property and applying for tax credits to fund site rehabilitation. No environmental issues were identified while conducting this Phase I ESA, which are deemed to affect the property valuation.

4.3.4.6.1 Purchase Price

According to the User questionnaire, the purchase price reflects the fair market value.

4.3.4.6.2 Differential between Purchase Price & Market Value

There is no known differential between the purchase price and market value of the property.

4.3.4.6.3 Reasons for any Differential

There is no known devaluation of the property for environmental reasons.

5.0 SITE INFORMATION AND USE

5.1 Site Reconnaissance Methodology & Limiting Conditions

GEC's methodology for performing the ESA was in accordance with ASTM E 1527-05. Mr. Bob Hadden and Mr. Todd Peterman are the GEC representatives who conducted the site reconnaissance, and no significant limiting conditions were encountered during the site reconnaissance performed on May 11 and June 16, 2011. The on-site reconnaissance was accomplished by walking readily

accessible areas of the subject property and entering accessible areas (as provided by the client) of the on-site structures.

5.2 General Site Setting

The subject site, which is approximately 4.38-acres in size, is currently developed as a multi-family apartment complex located at 1856 Wells Drive SW in Atlanta, Fulton County, Georgia. The area around the site is predominantly residential with commercial and institutionally properties also present.

5.3 Assessment of Commonly Known/Reasonably Ascertainable Information

GEC's assessment of all commonly known and reasonably ascertainable information about the Coral Gardens site indicates there are no recognized environmental conditions associated with the subject site.

5.4 Current Site Use

GEC conducted the site reconnaissances of the site on May 11 and June 16, 2011, and observed that the subject property is currently occupied by a multi-family apartment complex. There are six residential structures and a single community structure on the site, along with associated parking and landscaping.

5.4.1 Storage Tanks

No storage tanks, nor indicators of the existence of such tanks (pipes protruding from the ground, mounded earth, or concrete islands), were observed on the subject property during GEC's site reconnaissances on May 11 and June 16, 2011.

5.4.2 Hazardous & Petroleum Products Containers/Drums

No containers/drums of hazardous or petroleum products were observed on the subject property during GEC's site reconnaissances on May 11 and June 16, 2011.

5.4.3 Heating & Cooling

During the site reconnaissances on May 11 and June 16, 2011, it was noted that individual electric HVAC units serve the subject property apartments.

5.4.4 Solid Waste

Other than some minor litter, no significant uncontrolled solid waste was observed on the subject property during GEC's site reconnaissances on May 11 and June 16, 2011.

5.4.5 Sewage Disposal/Septic Tanks

It is anticipated that city sewer is available to the subject site, therefore sewage disposal would be offsite at a city operated treatment facility. No onsite sewage disposal/septic tanks are anticipated, and no evidence of any was noted during the site reconnaissances on May 11 and June 16, 2011.

5.4.6 Hydraulic Equipment

No hydraulic equipment was observed during GEC's site reconnaissances on May 11 and June 16, 2011.

5.4.7 Contracted Maintenance Services

Contracted maintenance services at the site are typically limited to pest control and landscaping, which are currently handled in-house.

5.4.8 Electrical Equipment/Polychlorinated Biphenyls (PCBs)

During the site reconnaissances on May 11, and June 16, 2011, four pole-mounted transformers were observed on the subject property and one was observed in the right-of-way of Wells Drive, south of the subject property. These transformers appeared to be in good condition with no signs of leaks on or around them. The transformers are the property and responsibility of the local electric utility, Georgia Power Company, who has in the past reported to GEC that the transformers they use are mineral oil units and they will handle any leaking transformers on site as per 40 CFR 761.125 and the State of Georgia Oil and Hazardous Substance Release Act of 1991. No other polychlorinated biphenyl (PCB) sources were noted on the subject property.

5.4.9 Water Supply & Wells

City water is available to the subject site (see documentation of verification of public water service to the subject property in Appendix G).

5.4.10 Drains & Sumps

Other than normal storm drains and curb and gutter water management structures, no drains or sumps were observed on the property during GEC's site reconnaissances on May 11 and June 16, 2011.

5.4.11 Pits, Ponds, Lagoons, & Surface Waters

No pits, ponds, lagoons, or surface waters were observed on the subject property during GEC's site reconnaissances on May 11 and June 16, 2011.

5.4.12 Stressed Vegetation

No stressed vegetation was observed on the subject property during GEC's site reconnaissances on May 11 and June 16, 2011.

5.4.13 Stained Soil or Pavement

Neither stained soil nor pavement was observed on the subject property during GEC's site reconnaissances on May 11 and June 16, 2011.

5.4.14 Odors

No unusual odors were noted on the subject property during GEC's site reconnaissances on May 11 and June 16, 2011.

5.4.15 Utilities/Roadway Easements

According to the site survey, a storm drain traverses the property from northeast to southwest beneath the site, and typical overhead power lines are routed through the site to serve the various buildings. The right-of-way for Wells Drive forms the property's western boundary and various utility right of ways are associated with it. According to various sources, municipal water is available to the subject site (see documentation of verification of public water service to the subject property in Appendix G).

5.4.16 Chemical Use

Chemical use would be expected to have been limited to minor maintenance-applied paints, cleaners, Freon for the air conditioner units, gasoline and oil usage for the lawn care, and seasonal application of lawn maintenance products, i.e. fertilizers and/or herbicides. However, no significant chemical storage beyond these type of substances, in five-gallon or less capacity, was noted on the site during the site reconnaissances on May 11 and June 16, 2011.

5.4.17 Water Leaks/Mold/Fungi/Microbial Growth

During the site reconnaissances on May 11 and June 16, 2011, no evidence of active mold growth was observed in any of the structures. Additionally, no areas of active water leaks were noted. The subject property maintenance reportedly handles any such observed conditions promptly to minimize its impact to the property.

5.4.18 Asbestos

GEC performed an asbestos survey at the Coral Gardens apartment complex over the two day period of May 13 and 18, 2011, and collected a total of 94 samples during this survey.

The asbestos survey was performed in accordance with currently accepted methods and practices of the environmental consulting profession. The survey was conducted on observed suspect materials located within representative apartments and areas of the facility grounds. The Coral Garden's maintenance staff assisted GEC personnel with a list of representative subject apartments and access. Bulk samples of identified suspect asbestos-containing materials (ACM) were collected and submitted for laboratory analysis in order to identify the presence/absence and percent content in

these suspect materials. GEC used U.S. Environmental Protection Agency guidelines for identification of ACM and an Asbestos Hazard Emergency Response Act (AHERA) accredited asbestos inspector for conducting the survey.

Suspect asbestos materials observed and sampled included sheet flooring, 12" x 12" floor tile, wallboard mud (a.k.a., joint compound), interior caulks; sheetrock/drywall; sink undercoating; exterior caulks; textured ceiling coating; stair tread/pad; and roofing materials. This resulted in 18 homogeneous materials being identified at the subject property with a total of 94 samples being collected during this survey.

While conducting a walk-through of the premises, which included building exteriors, the inspector visually checked for the presence of suspect ACM. Both friable and non-friable suspect materials were considered and sampled. A review of the asbestos bulk sample results, obtained from the selected laboratory (Analytical Environmental Services, Inc.), and using the polarized light microscopy (PLM) method, show the following materials were ACM:

- Joint compound – samples WC-1K, WC-1L, WC-1N, WC-1AD, WC-1AL, WC-1AN, WC-1A, WC-1B, WC-1D, WC-1E, WC-2C, WC-1F, WC-1G, WC-1H and WC-1I contain 2% chrysotile asbestos.

- Exterior caulk – samples WC-16A and WC-16B contain 3% chrysotile asbestos.

- Stair tread (backing) – sample WC-17A contains 30% chrysotile asbestos.

- Black Tar/Flashing – sample WC-8B contains 10% chrysotile asbestos.

GEC identified homogeneous suspect materials throughout various areas of the subject property and took representative samples from each observed material during this asbestos survey. Due to the possibility of the presence of ACM in areas inaccessible to GEC during this survey, care should be taken prior to any planned renovation or demolition activities to identify all suspect ACM and remove or protect from damage in accordance with State and Federal regulations. Any suspect ACM building materials discovered that maybe different from those described in this survey should be presumed to be ACM until assessed by an accredited inspector.

Suspect materials may be located in the buildings beyond the accessible areas surveyed. Suspect materials may also be present that were not visible or not accessible to the inspectors. It is possible that during renovation or demolition, other suspect ACM could be encountered, such as pipe insulation within wall chases. If any untested suspect materials are encountered, then these materials should be assumed to be ACM and treated as such until and unless proven otherwise by future testing. The National Emissions Standards for Hazardous Air Pollutants (NESHAP) regulations require that demolition contractors have an accredited "knowledgeable person" on site during demolition that is capable of identifying any untested suspect materials. The Georgia EPD can assist in any questions on demolition or renovation requirements.

Ten days prior to any demolition activities, the EPD Lead-Based Paint and Asbestos program should be notified under the Georgia Rule 391-3-14 and the Federal NESHAP Rule. The project notification form should be completed by a Georgia licensed abatement contractor or agent. The

abatement project requires a fee paid to the Division at the time notification is made. Notification is required even if no asbestos is present.

Appendix E contains copies of the asbestos sample chain of custody, analytical report, with a summary of the sample results, and the GEC inspector's latest accreditation.

5.4.19 Lead-Based Paint

Since the subject building was constructed prior to 1978, a lead-based paint inspection was performed. The Housing and Urban Development (HUD) protocol was observed, a complete LBP survey was conducted. GEC used a NITON™ XLP-303A X-ray fluorescence gauge to conduct non-destructive sampling of the buildings' coated surfaces. The LBP inspection was conducted on observed painted surfaces in accordance with HUD protocols for selecting a representative portion of the units for XRF screening/sampling. During the LBP inspection one thousand fifty-nine (1059) tests were performed with sixty-one (61) calibrations, while twenty-three (23) units (out of a total of 62 units) were tested. The testing of the buildings' exterior coatings was also accomplished in representative areas using the calibrated NITON™ XRF instrument in accordance with the manufacturer's guidance for testing and calibration. During the inspection on the property, no LBP was discovered on any component tested.

The calibration of the Niton XLP-303A is done in accordance with the Performance Characteristic Sheet (PCS) for this instrument. These XRF instruments are calibrated using the calibration standard block of known 1.0mg/cm^2 lead content. Three calibration readings are taken before and after each days testing and before every four hours of operation to insure manufacturer's standards are met. If for any reason the instrument is not maintaining a consistent calibration reading within the manufacturer's standards for performance on the calibration block supplied by the manufacturer, manufacturer's recommendations are used to bring the instrument into calibration. If the instrument cannot be brought back into calibration, it is taken off the site and sent back to the manufacturer for repair and/or re-calibration.

Note to our Clients

On April 22, 2010 the final EPA rule on Renovation, Repair, and Painting (RRP) went into effect and generally states:

- Firms must be certified.
- Renovators must be trained
- Lead-safe work practices must be followed

Additional information can be found in Appendix VI of this report. The new regulation is found in the Code of Federal Regulations Title 40 Part 745 (40 CFR Part 745) within which, at §745.82 applicability is shown to cover "*.... all renovations performed for compensation in target housing and child-occupied facilities, except for the following:*

> *(1) Renovations in target housing or child-occupied facilities in which a written determination has been made by an inspector or risk assessor (certified pursuant to either Federal regulations at 745.226 or a State or tribal certification program authorized pursuant to §745.324) that the* ***components affected by the renovation*** *are free of paint or other surface coatings that contain*

lead equal to or in excess of 1.0 milligrams/per square centimeter (mg/cm^2) or 0.5% by weight, where the firm performing the renovation has obtained a copy of the determination.

(2) (Notes additional means of testing and certifying that components are free of LBP)

On the basis of the LBP inspection conducted by GEC, no LBP exists in the specific renovation areas. Appendix Q contains a copy of the analytical report.

Because the buildings were constructed prior to 1978, soil samples were collected from the perimeter of the buildings. GEC conducted the soil sampling around the buildings within the estimated drip lines.

GEC conducted the lead in soil sampling in general accordance with U.S. EPA protocol. The following soil sampling procedures were used during the soil sampling performed for this assessment:

- New, disposable nitrile gloves were worn for each sample collected.
- Samples were collected within one foot of the edge of the exterior, or the drip line, of the structure;
- Soil samples were collected using a 5 cc disposable syringe with a clean syringe used for discrete samples;
- Composite samples of up to 10 aliquots were collected from within the noted area;
- Each composite sample was mixed together to achieve a representative sample of the total area;
- The top ½ inch of bare soil was sampled;
- Samples were given identification numbers coinciding with the building number and the specific side of the building;

The collected samples were submitted to an accredited third-party analytical laboratory, Analytical Environmental Services, Inc. (AES) in Atlanta, Georgia under appropriate chain of custody protocol.

A copy of the laboratory results and chain-of custody can be found in Appendix Q. The laboratory's cover sheet for the analytical results report indicates the accreditation certifications for AES.

The lead detected in the area surface soils (upper one-half inch) was below the Georgia Environmental Protection Division action level for lead (400 mg/kg lead) for all of the composite samples from the apartment building perimeters. The soil analytical results do not indicate a condition requiring abatement.

5.4.20 Lead in Drinking Water

GEC performed water sampling as part of this assessment. Based on the age of the plumbing system (the apartment complex was built 1978), a risk of lead in drinking water from the pipes or lead solder in pipes is a possibility. GEC sampled the drinking water at the subject site on May 11, 2011 and submitted the samples to a third party analytical laboratory for analysis for lead. GEC collected two water samples from the kitchen sink in the apartments tested. The first sample was collected on the first flush; and the second sample was collected from the same sample as the first flush sample, after

letting the water continuously run for approximately five minutes.

All of the water samples were collected in laboratory-supplied containers, and shipped to an accredited third-party analytical laboratory. A copy of the laboratory results and chain-of custody can be found in Appendix Q.

The results of the laboratory analyses indicate that two of the six sets of two samples of water contained levels of lead that are higher than the currently accepted US EPA action level of 15 ppb for lead. The lead for the first flush sample WC-1A was 55.4 ug/l, while the lead for the first flush sample WC-3A was 107 ug/l. The corresponding second flush sample for each of the above samples was below the laboratory reporting limit (BRL) for lead.

The following tables lists the results of each of the samples collected at the site.

Sample ID		Lead Content (µg/l)
WC-1A	(1st flush)	55.4
WC-1B	(2nd flush)	BRL
WC-2A	(1st flush)	BRL
WC-2B	(2nd flush)	BRL
WC-3A	(1st flush)	107
WC-3B	(2nd flush)	BRL
WC-4A	(1st flush)	1.32
WC-4B	(2nd flush)	BRL
WC-5A	(1st flush)	7.41
WC-5B	(2nd flush)	BRL
WC-6A	(1st flush)	2.10
WC-6B	(2nd flush)	BRL

BRL = Below Reporting Limit

According to the DCA referenced guidance document *Lead in Drinking Water In Schools and Non-Residential Buildings, EPA 812-B-94-002, dated April 1994*, similar results indicate the source of lead is the faucet or upstream plumbing, not the water main. The EPA document recommends test protocols to more closely identify the source of the lead; however, GEC has been advised that removing the water faucets and or additional plumbing from the buildings, to the water supply main usually mitigates the high lead. Therefore, GEC does believe that the elevated lead concern at the subject property can be properly mitigated with adjustments to the plumbing.

GEC obtained a copy of the 2009 City of Atlanta Annual Water Quality Report (AWQR) which indicated that the City of Atlanta's water supply was in general compliance with drinking water regulations set forth by EPA and EPD. Total coliform bacteria was present at 1.4% in less than 5% of the monthly samples. Lead was present in 1 of 52 monthly samples at 2.5 ppb. No wells were observed on the subject site, and no records of any groundwater use permits for the subject site were found. A copy of the City of Atlanta's AWQR is included in Appendix R.

5.4.21 Radon

GEC consulted EPA Publication 402-R-93-030: EPA's Map of Radon Zones for Georgia dated

September 1993 to determine the EPA classification of the subject area for radon buildup. The U.S. EPA and the U.S. Geological Survey have evaluated the radon potential in the U.S. and have developed a map to assist National, State, and local organizations to target their resources and to assist building code officials in deciding whether radon-resistant features are applicable in new construction. This map should not be used to determine if a home in a given zone should be tested for radon. Homes with elevated levels of radon have been found in all three zones. The map assigns each of the 3,141 counties in the U.S. to one of three zones based on radon potential. Each zone designation reflects the expected average short-term radon measurement that can be measured in a building without the implementation of radon control methods. According to the map, Fulton County, Georgia, is listed in Zone 1, which means "highest potential, greater than 4 pCi/L (picocuries per liter of air)."

According to the radon information provided on page A-9 of the EDR Report presented in Appendix F, 100% of the two sites tested were less than 4 pCi/L. The National Radon Database has been developed by the U.S. Environmental Protection Agency (EPA) and is a compilation of the EPA/State Residential Radon Survey and the National Residential Radon Survey. The study covers the years 1986-1992, and necessary data has been supplemented by information collected at private sources such as universities and research institutions.

GEC performed radon testing in 20 of the 62 units (31 ground floor units) located in the 6 residential buildings which comprise the Coral Gardens apartment complex. A test kit was also placed in the community building, on the subject site. All of the tested units, except one, were unoccupied. The radon test canisters were exposed for a test period of approximately 48 hours over a two-day period from May 11 through May 13, 2011 for sixteen of the kits and from May 18 through May 20, 2011 for four of the kits. This allocation allowed for a test for every 2,000 square feet of ground floor air space and 10% of upstairs units, with five tests placed on second floor areas. GEC used Alpha Energy Laboratories Radon Detection Kits, which contain activated charcoal to absorb and trap radon. These kits provide a short-term analysis to monitor radon levels over a 48-hour period. A duplicate test was also placed in one of the units tested. After collection, the test kits were sealed in the return mailer envelope included with the kits, and sent via FedEx "Next Day Air" to Alpha Energy Labs in Carrollton, Texas.

A total of 22 test kits were analyzed, including controls. According to the laboratory analytical results, all of the test kits, except for three, exhibited radon levels of < 2.0 pCi/L. Three test kits exhibited radon levels of 2.0 – 4.0 pCi/L. None of the test kits exhibited radon levels in excess of 4.0 pCi/L. Based on the results of the testing, GEC does not anticipate that radon is a concern that would preclude the proposed renovation of the subject property as a DCA-funded project. A copy of the short-term radon test results can be found in Appendix Q.

In accordance with the Georgia DCA Environmental Manual, all new construction of buildings must be in accordance with current EPA requirements for radon resistant construction techniques, including, but not limited to, *Radon Resistant Construction techniques for New Residential Construction: Technical Guidance,* February 1991, EPA 625-291-032 {available from NSCEP by calling (800) 490-9198}, and all new construction *Model Standards and Techniques for Control of Radon in New Residential Buildings,* March 1994, EPA402-R-94-009. Available on line at: http://www.epa.government/iaq/radon/pubs/newconst.thml, and the new building planned north of

the subject old school building must be tested for radon upon completion of construction.

5.4.22 Noise

During GEC's site reconnaissance on May 11, 2011, GEC assessed noise levels at the subject site to determine if noise levels would exceed the HUD limitations for exterior and interior locations. By use of the site reconnaissance and web-based, on-line data and mapping and in accordance with HUD guidance, GEC found a roadway, a civil airport and a military airport to be potential contributors to noise at the subject site. No other major roads were found within 1,000 feet, no railways were found within 3,000 feet, no other civil airports were found within five miles, and no other military airfields were found within 15 miles of the subject site.

Campbellton Road SW is situated approximately 200 feet south of the subject site. Hartsfield/Atlanta airport is located approximately 3.7 miles south/southeast of the subject site. Dobbins ARB is located approximately 13.8 miles north/northwest of the subject site. Completion of the Noise Assessment Guidelines (NAG) worksheets, using the Site DNL Calculator available on the HUD Website for roadway calculations, indicates an Acceptable (per the NAG) exterior day night level (DNL) of < 65 DNL as a result of these potential noise sources

GEC found that the HUD noise limitations for exterior locations at the subject site would not be exceeded by these listed sources, therefore, GEC does not anticipate that noise issues will be a concern that would preclude the development of the subject property as a DCA-funded project. The relevant noise evaluations and other supporting documentation are presented in Appendix J.

5.4.23 Other Site Reconnaissance Issues

GEC is not aware of, and did not identify, any other site reconnaissance issues regarding the subject site.

5.5 Past Site Use

5.5.1 Recorded Land Title Records

Since the "user" did not provide any title record information to review, GEC reviewed ownership information of the subject site provided by the Fulton County Tax Assessor's website on June 17, 2011. Additionally, GEC contracted with a third party abstractor to research title records for the subject property. This data created a record of ownership dating back to 1868. This review seeks to screen the data for evidence of possible environmental impacts to the property and in no way legally binds or limits the scope of the environmental assessment. Copies of the site's property record card, along with selected deed and plat book records, are presented in Appendix D.

Property ownership history sometimes provides an indication of a potential environmental problem at a site. The ownership and deeds reviewed may not include all of the previous owners or occupants that may have or have had an interest in the subject property. The subject site, which is approximately 4.38 acres in size, is located on the eastern side of Wells Drive SW in Atlanta, Fulton County, Georgia. The subject property, which is situated within land lot 199 of the 14th District of

Fulton County, Georgia, is occupied by an apartment complex that is comprised of 6 residential buildings and a community building, with accompanying parking and landscaped areas. The subject property appears on the Fulton County Tax Map as 14-0199-LL-126.

According to the chain of title, the subject site was part of a larger tract of land (160 acres) owned by Joe Herring, who sold it to M. M. M. Wells in March of 1868. The property subsequently passed through the hands of several individuals/families until it was acquired by B.D. Camp in 1970 who subsequently developed it as an apartment complex. The apartment complex was subsequently owned by a number of companies and/or limited partnerships, until it was acquired by the current owner, 1856 Wells Court Partners, LP, in 1995. GEC reviewed the following plat maps: "Survey for Montgomery M. M. Wells Estate" and "Property of B. A. Wells". A listing of the reviewed deed records for the subject property is presented in Appendix D.

The review of the deed records, the plat map(s), and the history of ownership did not indicate previous ownership site activities that would be expected to have created environmental concerns on the subject property. No evidence of environmental liens, activity or use limitations, or engineering controls was found in the reviewed deed records.

5.5.2 Environmental Liens

The property records reviewed by GEC did not indicate any environmental liens, and the Users and/or local public agency contacts reported none.

5.5.3 Activity & Use Limitations

The property records reviewed by GEC did not indicate any activity or use limitations, and the Users and/or local public agency contacts reported none.

5.5.4 Aerial Photographs & Topographic Maps

GEC reviewed readily available aerial photographs of the subject property to assist in developing the historic usage of the site. Based on interviews and readily available historical aerial photographs and U.S.G.S. Topographic Maps, the subject property appears to have been open, agriculturally developed and/or wooded land with a residential type structure, from 1938 to 1968 and occupied by an apartment complex from 1972 through the present. Aerial photographs (1938, 1940, 1955, 1960, 1968, 1972, 1978, 1986, 1989, 1993, 2005 and 2006) were obtained through the commercial database search firm, Environmental Data Resources, Inc. A 1993 and 2002 aerial photograph(s) were obtained off the Internet at the MSR Maps™ Web Page, and a 2010 aerial photograph was obtained off the Internet at the Google Earth™ web page. The additional aerial photographs appear in Appendix C.

The aerial photographs reviewed did not indicate obvious environmental impacts to the site. During the site reconnaissances on May 11 and June 16, 2011, GEC observed that the subject property was occupied by a multi-family residential apartment complex. The aerial photographs reviewed indicate that in 1938 (the earliest aerial photograph reviewed) through 1960, the site was open and/or agriculturally developed land, with a residential type structure on the site. In the 1968 aerial

photograph, the site appears to have reverted to woodlands. In the 1972 through the 2010 aerial photographs, the current development is evident on the site. The adjacent property was primarily open agriculturally developed or wooded land in the 1938 and 1940 aerial photographs. In the 1955 aerial photograph, residential development is noted, in the area around the site. The remainder of the photographs illustrate an increase in residential (with some commercial and institutional) development, through time, until the present.

During our reconnaissance of the surrounding area, GEC observed residential, institutional, commercial and undeveloped, wooded properties within the site vicinity

The subject property can be found on the Southwest Atlanta, Georgia Quadrangle of the U.S.G.S. 7.5-minute series Topographic Map with contour intervals of 20 feet, printed in 1997. A copy of the pertinent portions of this topographic map, showing the subject property and the surrounding area, is presented as Figure 5 in Appendix A. The Environmental Data Resources, Inc. (EDR) Historical Topographic Map Report, which provided additional U.S.G.S. Topographic Maps, is presented in Appendix C. On the 1997 topographic map, the site is shaded grey (indicating "built up area").

The site elevation, as shown on the topographic map, ranges between approximately 880 and 940 feet above mean sea level. Based on the review of the topographic map and observations made during the site reconnaissance, the approximate direction of shallow groundwater flow at the subject property (assuming the flow mimics topography) is anticipated to be to the southwest.

5.5.5 Sanborn Fire Insurance Maps

GEC contacted Environmental Data Resources, Inc. (EDR) to search for Sanborn Fire Insurance Maps, which were devised by insurance adjusters as early as the 1800s to show the use of properties at specified dates for the purpose of determining the risk of fire. The maps also identify businesses and activities, as well as some construction details, for those properties they cover. The Sanborn Maps are helpful in identifying historical environmental concerns that may have otherwise been unrecorded or left no evidence of their existence. No Sanborn Map coverage exists for the target property, which is further evidence for the lack of any significant, early development on the property or nearby. A copy of the no coverage letter can be found in Appendix C.

5.5.6 City Directories

GEC contracted with EDR, Inc. to search for city directories, which have been published for cities and towns across the U.S. since the 1700s. Originally a list of residents, the city directory developed into a sophisticated tool for locating individuals and businesses in a particular urban or suburban area. Twentieth century directories are generally divided into three sections; a business index, a list of resident names and addresses, and a street index. With each address, the directory lists the name of the resident or, if a business is operated from this address, the name and type of business (if unclear from the name). While city directory coverage is comprehensive in major cities, it may be spotty for rural areas and small towns. City directory coverage exists for the target property. According to the abstract, EDR reviewed directories, in approximately 5 year increments, from 1905 through 2005. A copy of the EDR – City Directory Abstract is presented in Appendix C.

The site address appeared in the following directories (as an apartment complex, with individual names listed rather than the name of the complex): 1976, 1981, 1986, 1991, 1994, 1999 and 2005. Adjacent properties appeared in directories ranging from 1957 through 2005. Adjacent and nearby properties appeared to be predominantly residential in nature, with some commercial noted. No obviously environmentally problematic sites were noted in the directories, except for Woods Cleaners, which appeared at 1835 Willis Mill Road SW, in the 1971 directory. As noted in other sections of this report (Section 4.1.1.1), based on the distance from this site to the subject property, topographic orientation and/or presumed groundwater flow direction, an impact to the subject property from this facility is not anticipated.

Examination of the EDR – City Directory Abstract did not reveal any indications of significant environmental concerns for the subject property or the surrounding area.

5.5.7 Previous Environmental Studies

No previous environmental studies were available or reviewed during the course of conducting the Phase I ESA.

5.5.8 Other

No additional environmental historical sources, not designated in Sections 8.3.4.1 through 8.3.4.8 of the ASTM E 1527-05 standard, were sought nor deemed necessary to identify past uses of the subject property.

5.6 Current Surrounding Land Use

5.6.1 North

Residentially developed property borders the site to the north.

5.6.2 East

The site is bordered on the east by a Senior housing complex, wooded land and residential property (in the northeast).

5.6.3 South

Undeveloped wooded land in a natural drainage area borders the subject site to the south, to Campbellton Road SW.

5.6.4 West

Residentially developed land borders the subject site to the west across Wells Drive SW, with wooded property on the southern end of this western boundary.

5.7 Past Surrounding Land Use

5.7.1 North

Historically, the property to the north appears to have been occupied by wooded, rural residential and/or agriculturally developed land in the earliest aerial photograph reviewed (1938), and a similar prior history is anticipated. Significant residential development was first noted in the 1955 aerial photograph, with continued residential development through the present.

5.7.2 East

In the 1938 aerial photograph (the earliest aerial photograph reviewed), the adjacent land to the east of the site appears to have been a mix of wooded, open and/or agriculturally developed property. In subsequent photographs, through 1968, this area appears to revert to wooded land, with some rural residences noted. In the 1972 aerial photograph, the land to the east of the site (beyond the adjacent properties) shows development as commercial (what is currently a restaurant to the east of the site was first evident in this photograph). Development of the adjacent property to the east of the subject site, as senior living, was first noted in the 2010 aerial photograph

5.7.3 South

The land between the subject site and Campbellton Road, to the south, appears to have been open and/or agriculturally developed in the 1938 aerial photograph (the earliest aerial photograph reviewed), with a similar prior use anticipated. The photographs from 1938 to 1968 illustrate this property reverting to wooded land, which it remains until the present.

5.7.4 West

To the west, the site was bordered by Well Drive SW (or its precursor) as early as 1938 (the earliest aerial photograph reviewed). In the 1938 aerial photographs, the land to the west was a mix of wooded and agriculturally developed land (with a couple rural residential properties) until the 1955 aerial photograph, when several residential structures are noted. An additional residence or two were noted in the years since 1955, in this area, but no other significant changes were noted.

5.8 Historic Preservation

In a letter dated May 19, 2011, GEC submitted a request to the Georgia Historic Preservation Division (a.k.a., State Historic Preservation Office (SHPO)), that they provide a consultation in accordance with 36 CFR 800. In a letter from the Georgia HPD, dated June 7, 2011, they indicated that the consultation resulted in a finding of "No Historic Properties Affected". A copy of the request for consultation and the response from HPD is included in Appendix T.

6.0 DATA GAPS

6.1 Identification of Data Gaps

The only data gaps experienced during the course of this DCA Phase I ESA were in intervals between aerial photographs longer than five years (1938, 1940, 1955, 1960, 1968, 1972, 1978, 1986, 1989, 1993, 2002, 2005, 2006 and 2010). However, no significant development took place in the intervals or prior to 1941. Several agency contacts and attempts at interviews did not lead to information, but these sources were not expected to be nor have they been in the past pertinent sources of information on site use, and are thus not considered significant data gaps.

6.2 Sources of Information Consulted to Address Data Gaps

No significant data gaps were experienced during the course of this DCA Phase I ESA.

6.3 Significance of Data Gaps

No significant data gaps were experienced during the course of this DCA Phase I ESA.

7.0 ENVIRONMENTAL CONCERNS

7.1 On-Site

The site reconnaissance and research revealed no evidence of recognized environmental conditions that would indicate an existing release, a past release or a material threat of a release of hazardous substances or petroleum products on the property or into the ground, groundwater or surface water of the property, except as noted below. Therefore, based on the findings presented in this report, GEC found no recognized environmental conditions associated with the subject property. The following, ASTM non-scope items were, however, identified on the subject site:

- Testing for asbestos containing materials (ACM) was performed at the site as part of this assessment. The results of the testing indicate that ACM is present at the site in the form of joint compound, exterior caulk, stair tread (backing) and roofing materials (black tar/flashing).

- Testing of the drinking water for lead was performed as part of this assessment. The results of the laboratory analysis indicate that two of the water samples contained levels of lead that are higher than the currently accepted action level of 15 ppb for lead.

- Testing for Radon was performed at the subject site, which indicated that radon was present in some of the units, but not at levels that exceed the appropriate action level.

7.2 Off-Site

The site reconnaissance and research conducted during the course of this project revealed no evidence of recognized environmental conditions that would indicate an existing release, a past release or a material threat of a release of hazardous substances or petroleum products on the property or into the ground, groundwater or surface water of the property from an adjacent property.

8.0 CONCLUSIONS AND RECOMMENDATIONS

We have performed a Phase I Environmental Site Assessment in conformance with the scope and limitations of ASTM Practice E 1527 of the Coral Gardens site located at 1856 Wells Drive in Atlanta, Fulton County, Georgia, and legally described as being contained in land lot 199 of the 14th District of Fulton County, Georgia, the *property*. Any exceptions to, or deletions from this practice are described in Section 2.0 of this report. This assessment has revealed no evidence of *recognized environmental conditions (RECs)* in connection with the *property.* GEC is not affiliated with Georgia Coral Gardens, LP; Atlantic Development and Investments; or the current owner of the subject property (1856 Wells Court Partners, LP).

The DCA Phase I ESA was performed in accordance with the American Society for Testing and Materials (ASTM) E 1527-2005, Standard Practice for Environmental Site Assessments and their updates. The ASTM E 1527-2005 is the most current ASTM standard for this work. The Phase I ESA consisted of a site reconnaissance of the subject property, review of applicable and reasonably ascertainable information about the subject property, and interviews with selected officials knowledgeable about the subject property. The Phase I ESA was intended to provide an overview of environmental conditions at the subject property resulting from current and/or past site activities.

While conducting the Phase I ESA of the subject property, GEC followed the 2011 Georgia DCA Environmental Manual, its ESA standard, which requires that the consultant follow the ASTM standard and provide some additional information that exceeds the ASTM requirements. This information addresses items referred to as "non-scope" items in the ASTM Practice, and includes wetlands, state waters, floodways/floodplains, additional public/historic records review, noise, water leaks/mold/fungi/microbial growth, radon, asbestos containing materials (ACMs), lead-based paint (LBP), lead in drinking water, and including (per DCA guidelines) polychlorinated biphenyls (PCB). Other hazards considered for the DCA ESA report include the presence of existing septic tanks or water wells on the subject property or the absence of the availability of a municipal water or sewer system to the subject site.

Interviews and review of reasonably ascertainable records by GEC during the completion of the DCA Phase I ESA did not indicate past usage or conditions which would likely result in significant environmental concerns, except as noted in Sections 7.1 or 7.2, above. No recognized environmental conditions (RECs), as that term is defined in the referenced ASTM Practice, were identified on the subject property.

The user of this report is encouraged to read the entire report for detailed descriptions of the property and the observations and judgments made by GEC. The user is ultimately responsible for assessing whether the limitations of the ASTM Practice and this project's scope of work are appropriate to the

level of risk the user assumes for the subject property transaction. The following summarizes general information discovered during GEC's Phase I ESA.

- The site reconnaissance and research revealed no evidence of recognized environmental conditions that would indicate an existing release, a past release or a material threat of a release of hazardous substances or petroleum products on the property or into the ground, groundwater or surface water of the property.

- Based on GEC's review of the readily available historical sources, such as chain of ownership records and aerial photographs, the subject property has been, historically, undeveloped wooded, open, rural residential and/or agriculturally developed land from, if not before, 1938 until the early 1970s, when the current development was constructured. The adjacent property was historically wooded or agriculturally developed land, with some rural residences. Significant development of the surrounding area was first noted in the 1955-1960 aerial photographs. Development of the surrounding area was primarily residential in nature, with some commercial development.

- The Environmental Data Resources, Inc. (EDR) Report did not identify the subject property on any of the Federal, State, or Local databases. The EDR report did identify nine sites on the EDR Historical Cleaners, GA Non-HIS, UST, LUST, Financial Assurance, and/or SHWS databases, however none of the listed database sites are considered to be a potential environmental and/or financial concern to the subject site. Refer to Section 4.1 and Appendix F for detailed information of the noted database sites.

- Wetlands and floodplains were not observed on the subject site.

8.1 On-Site

Based on the findings presented in this report, GEC found no obvious environmental concerns or risks associated with the subject property, other than noted below; therefore, we recommend no further study of the site at this time.

GEC recommends replacement of system piping due to high levels of lead found during water sampling at the site. Additionally, care should be taken during any planned renovation or demolition activities to remove or protect from damage (in accordance with State and Federal regulations) all detected and suspect ACM at the site. Renovation of the structures should be performed in accordance with appropriate DCA guidelines regarding radon resistant construction.

8.2 Off-Site

Based on the findings presented in this report, GEC found no obvious environmental concerns regarding off-site properties within the ASTM search radii; therefore, we recommend no further study of potential off-site impacts at this time.

9.0 DATA REFERENCES

GDCA 2011 Environmental Manual
American Society for Testing and Materials (ASTM) E 1527-2005, Standard Practice for Environmental Site Assessments
Atlantic Development and Investments – client
Georgia Coral Gardens, L.P.
1856 Wells Drive Partners, LP (current owner – Owner Environmental Questionnaire)
City of Atlanta, Georgia
2009 City of Atlanta Annual Water Quality Report
Atlanta Fire Rescue Department
Fulton County Board of Tax Assessor's office & website
Fulton County Clerk of Superior Court (Deed & Plat Copies)
Armstrong Land Surveying, Inc. (site plan)
Environmental Data Resources, Inc. (EDR)
1. environmental database report, 2. Sanborn Map No Coverage letter, 3. historical aerial photographs, 4. historical topographic maps, & 5. city directory abstract
Google Earth (2010 aerial photo)
MSR maps (1993 and 2002 aerial photos)
United States Geological Survey (U.S.G.S.)
Georgia Geologic Survey
Federal Emergency Management Agency (FEMA) Map Service Center (MSC) website (FIRM)
U.S. Dept. of the Interior Fish & Wildlife Service's National Wetlands Inventory (NWI) Map
United States Environmental Protection Agency (EPA) Publication 402-R-93-030:
EPA's Map of Radon Zones for Georgia, dated September 1993
Walthall Oil Company – reference letter
Capital City Bank – reference letter
Jones Cork & Miller LLP (Attorneys at Law) – reference letter

10.0 VALUATION REDUCTION

10.1 Purchase Price

According to the User questionnaire, forwarded to GEC by Chris Breen with Atlantic Development and Investments, the purchase price of the property is the same as the fair market value. A copy of the User questionnaire is included in Appendix G of this report.

10.2 Interview of Broker regarding Market Value

GEC was not provided access to a broker, by the client, regarding the market value of the subject property.

10.3 Differential between Purchase Price & Market Value

According to the information provided in the User questionnaire, the purchase price reflects the fair market value.

10.4 Environmental Reasons for any Differential

Since no differential between the purchase price and market value of the property exists, there is no known devaluation of the property for environmental reasons.

APPENDICES

GEC

APPENDIX A:
Figures & Maps

GEC

FIGURE 1:
National Wetlands Inventory (NWI) Map
Georgia Coral Gardens
1856 Wells Drive SW
Atlanta, Fulton County, Georgia
GEC Project No.: 110264.340
Scale Noted on Map

U.S. Fish and Wildlife Service

National Wetlands Inventory

Georgia Coral Gardens

May 23, 2011

Wetlands

- Freshwater Emergent
- Freshwater Forested/Shrub
- Estuarine and Marine Deepwater
- Estuarine and Marine
- Freshwater Pond
- Lake
- Riverine
- Other

This map is for general reference only. The US Fish and Wildlife Service is not responsible for the accuracy or currentness of the base data shown on this map. All wetlands related data should be used in accordance with the layer metadata found on the Wetlands Mapper web site.

User Remarks:

= Approximate Property Boundary

FIGURE 2A:
FEMA Flood Map
Georgia Coral Gardens
1856 Wells Drive SW
Atlanta, Fulton County, Georgia
GEC Project No.: 110264.340
Scale Noted on Map

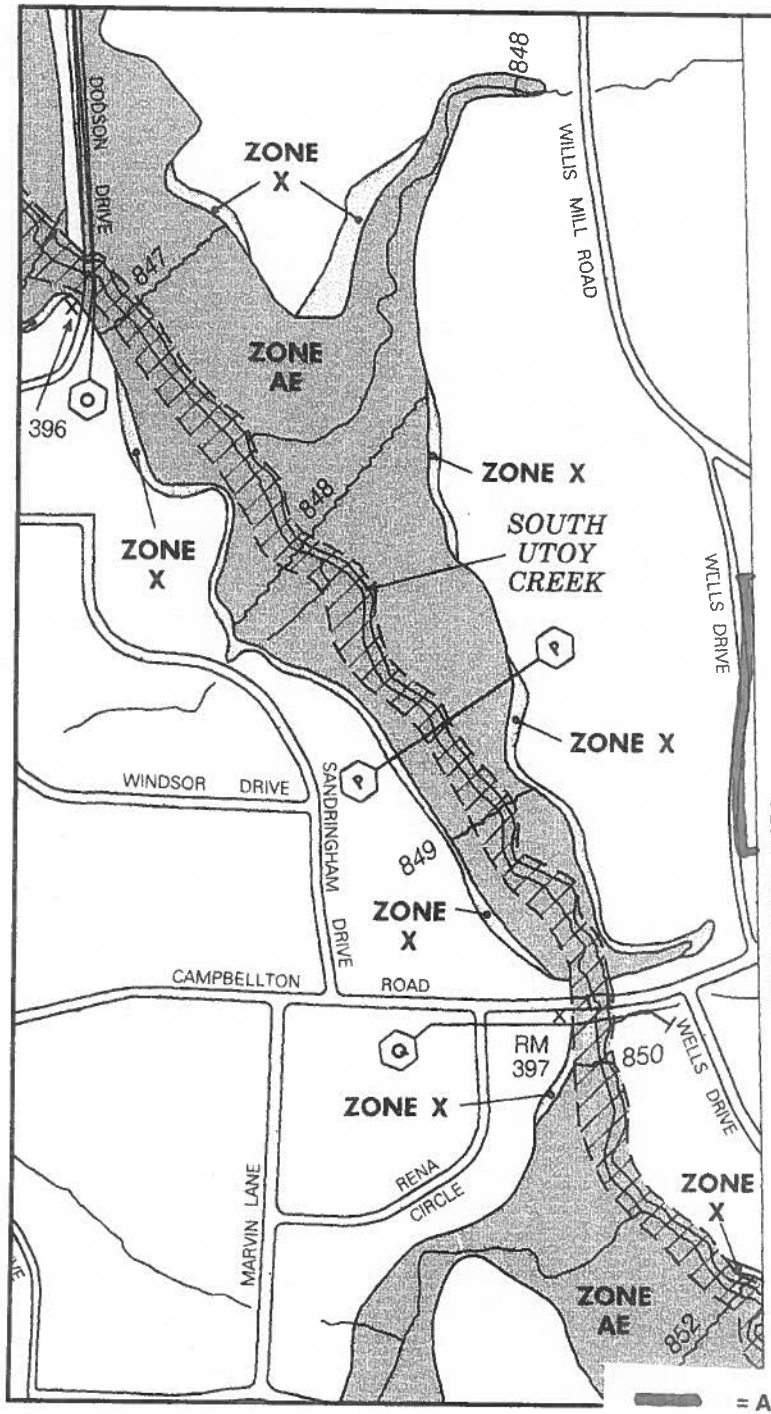

= Approximate Property Boundary

APPROXIMATE SCALE

500 0 500 FEET

NATIONAL FLOOD INSURANCE PROGRAM

FIRM

FLOOD INSURANCE RATE MAP

FULTON COUNTY, GEORGIA AND INCORPORATED AREAS

PANEL 353 OF 490

(SEE MAP INDEX FOR PANELS NOT PRINTED)

CONTAINS:

COMMUNITY	NUMBER	PANEL	SUFFIX
ATLANTA, CITY OF	135157	0353	E
EAST POINT, CITY OF	130087	0353	E

Notice to User: The MAP NUMBER shown below should be used when placing map orders; the COMMUNITY NUMBER shown above should be used on insurance applications for the subject community.

MAP NUMBER
13121C0353 E

EFFECTIVE DATE:
JUNE 22, 1998

Federal Emergency Management Agency

This is an official copy of a portion of the above referenced flood map. It was extracted using F-MIT On-Line. This map does not reflect changes or amendments which may have been made subsequent to the date on the title block. For the latest product information about National Flood Insurance Program flood maps check the FEMA Flood Map Store at www.msc.fema.gov

FIGURE 2B:
FEMA Flood Map
Georgia Coral Gardens
1856 Wells Drive SW
Atlanta, Fulton County, Georgia
GEC Project No.: 110264.340
Scale Noted on Map

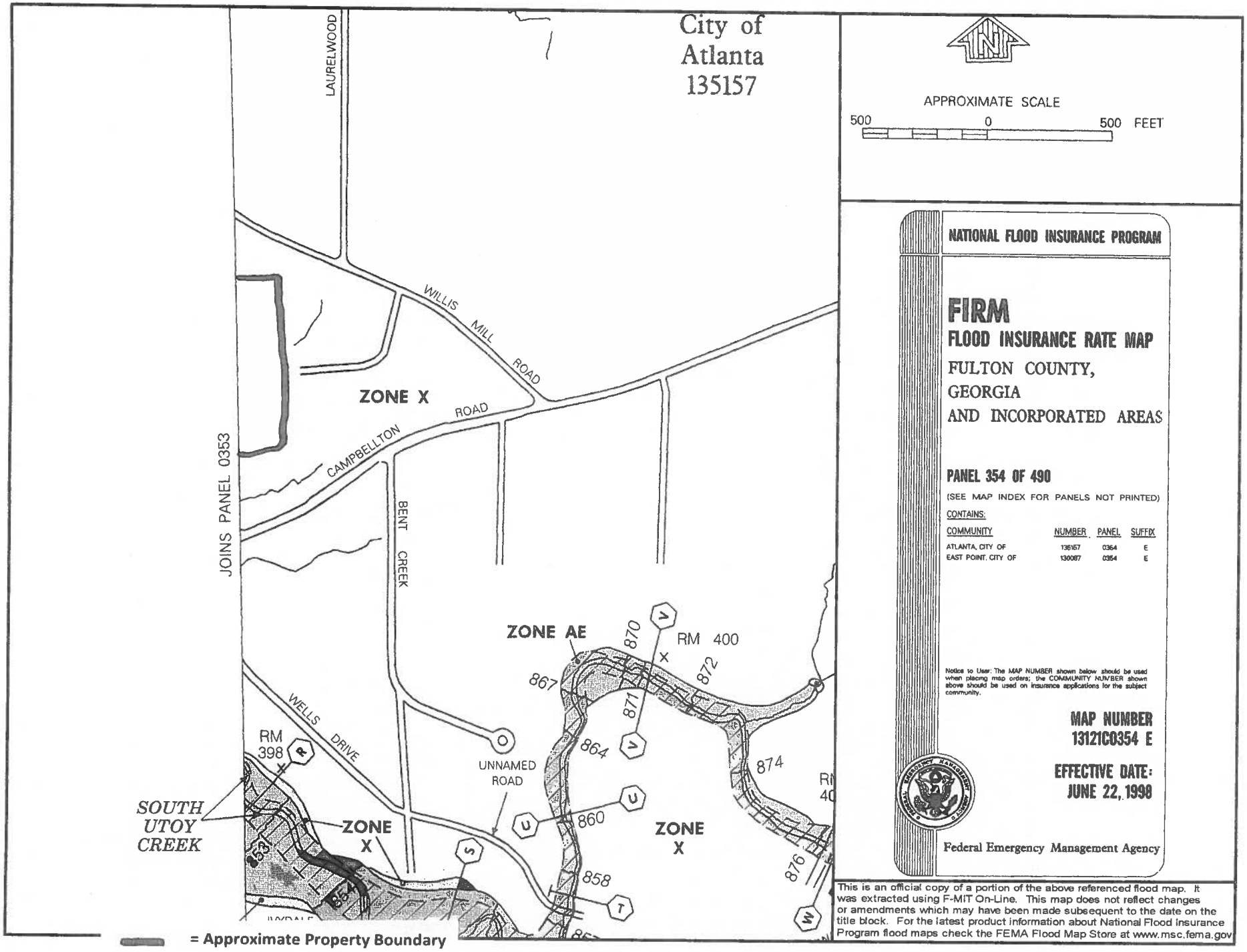

This is an official copy of a portion of the above referenced flood map. It was extracted using F-MIT On-Line. This map does not reflect changes or amendments which may have been made subsequent to the date on the title block. For the latest product information about National Flood Insurance Program flood maps check the FEMA Flood Map Store at www.msc.fema.gov

FIGURE 3:
Site Map
Georgia Coral Gardens
1856 Wells Drive SW
Atlanta, Fulton County, Georgia
GEC Project No.: 110264.340
Not to Scale

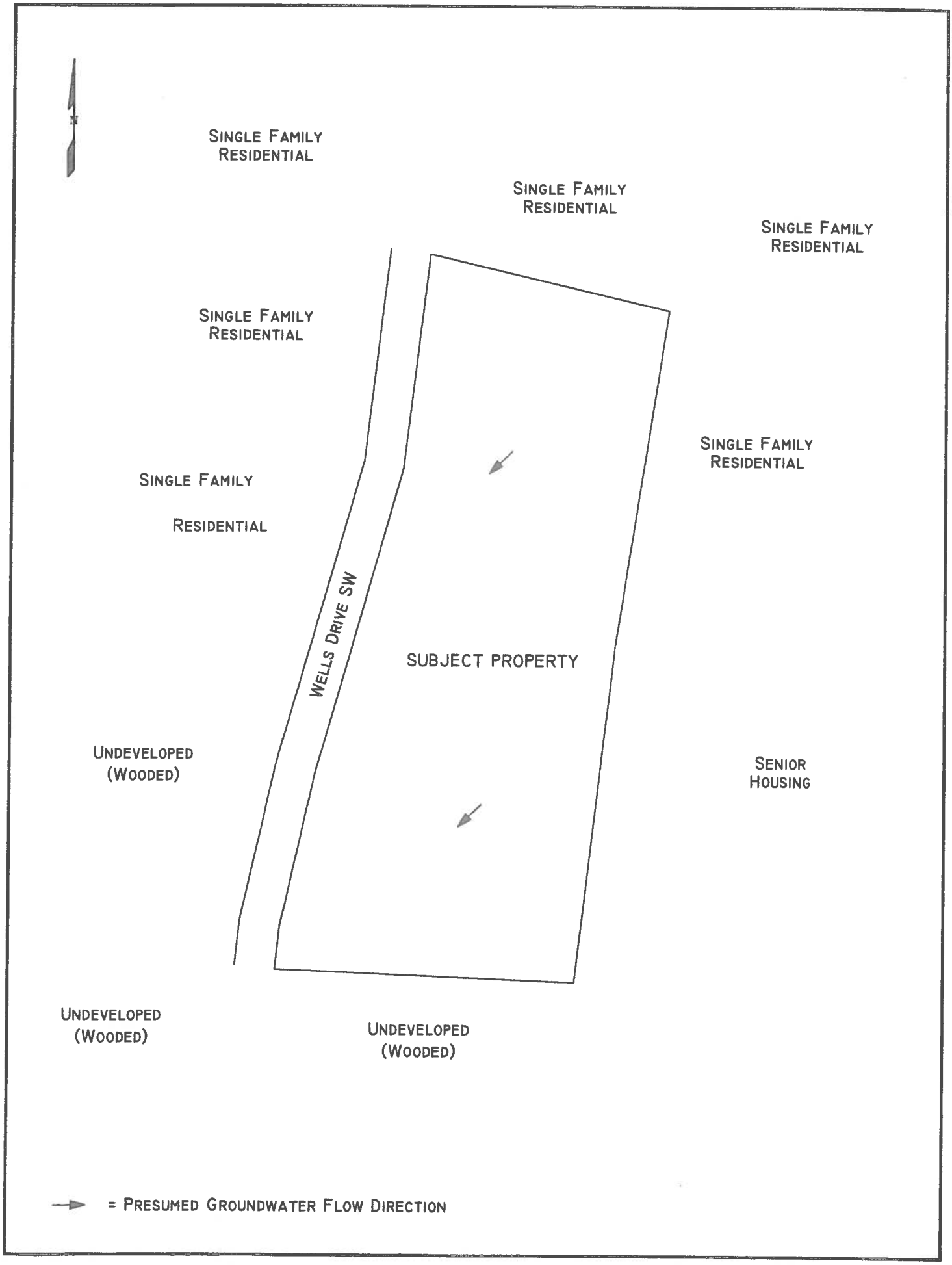
N
SINGLE FAMILY RESIDENTIAL
SINGLE FAMILY RESIDENTIAL
SINGLE FAMILY RESIDENTIAL
SINGLE FAMILY RESIDENTIAL
SINGLE FAMILY RESIDENTIAL
SINGLE FAMILY RESIDENTIAL
SINGLE FAMILY RESIDENTIAL
WELLS DRIVE SW
SUBJECT PROPERTY
UNDEVELOPED (WOODED)
SENIOR HOUSING
UNDEVELOPED (WOODED)
UNDEVELOPED (WOODED)
= PRESUMED GROUNDWATER FLOW DIRECTION

FIGURE 4:
Site Plan
Georgia Coral Gardens
1856 Wells Drive SW
Atlanta, Fulton County, Georgia
GEC Project No.: 110264.340
Scale Noted on Plan

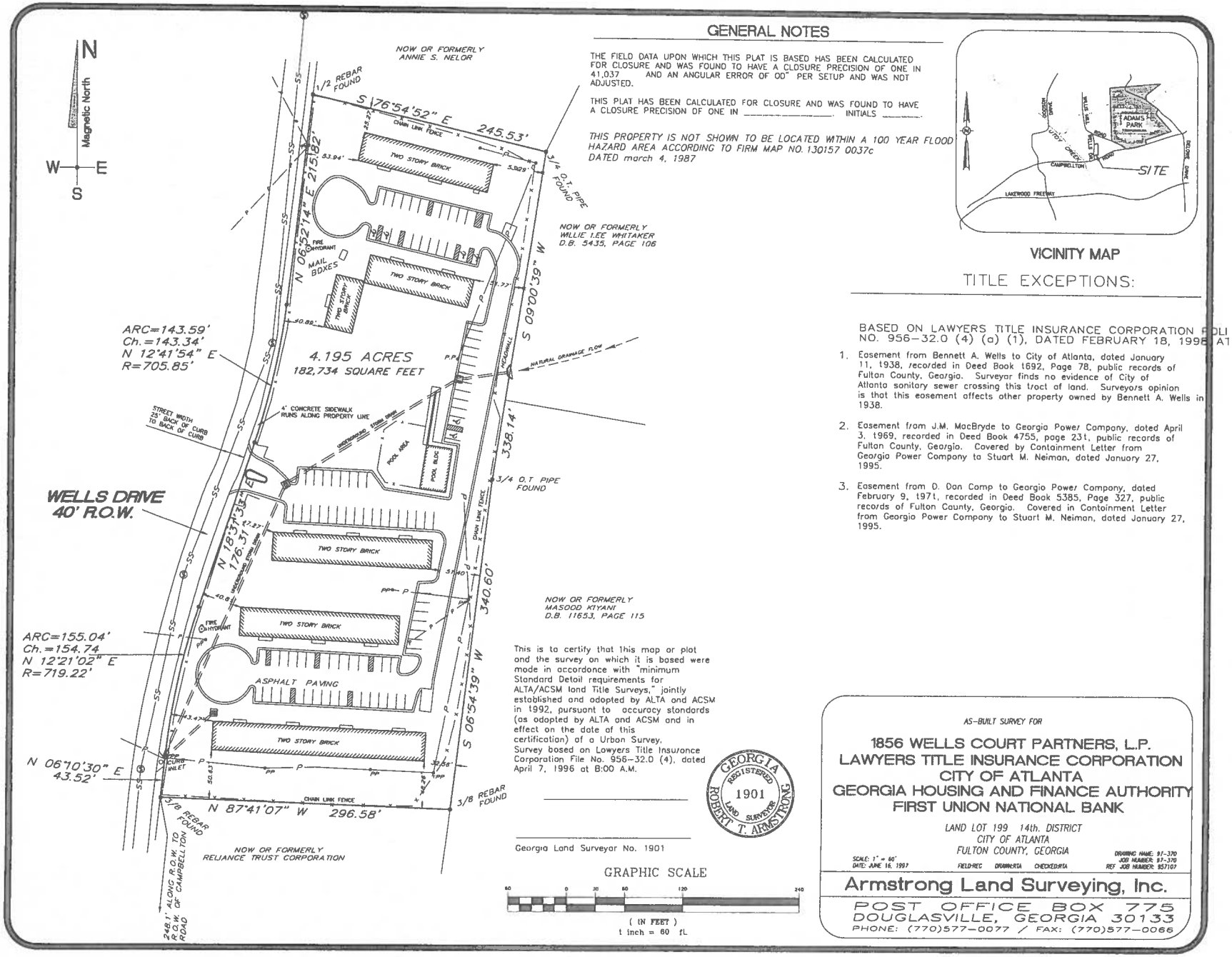

GENERAL NOTES

THE FIELD DATA UPON WHICH THIS PLAT IS BASED HAS BEEN CALCULATED FOR CLOSURE AND WAS FOUND TO HAVE A CLOSURE PRECISION OF ONE IN 41,037 AND AN ANGULAR ERROR OF 00" PER SETUP AND WAS NOT ADJUSTED.

THIS PLAT HAS BEEN CALCULATED FOR CLOSURE AND WAS FOUND TO HAVE A CLOSURE PRECISION OF ONE IN _____. INITIALS _____.

THIS PROPERTY IS NOT SHOWN TO BE LOCATED WITHIN A 100 YEAR FLOOD HAZARD AREA ACCORDING TO FIRM MAP NO. 130157 0037c DATED march 4, 1987

VICINITY MAP

TITLE EXCEPTIONS:

BASED ON LAWYERS TITLE INSURANCE CORPORATION POLI NO. 956-32.0 (4) (a) (1), DATED FEBRUARY 18, 1996 AT

1. Easement from Bennett A. Wells to City of Atlanta, dated January 11, 1938, recorded in Deed Book 1692, Page 78, public records of Fulton County, Georgia. Surveyor finds no evidence of City of Atlanta sanitary sewer crossing this tract of land. Surveyors opinion is that this easement affects other property owned by Bennett A. Wells in 1938.
2. Easement from J.M. MacBryde to Georgia Power Company, dated April 3, 1969, recorded in Deed Book 4755, page 231, public records of Fulton County, Georgia. Covered by Containment Letter from Georgia Power Company to Stuart M. Neiman, dated January 27, 1995.
3. Easement from D. Don Camp to Georgia Power Company, dated February 9, 1971, recorded in Deed Book 5385, Page 327, public records of Fulton County, Georgia. Covered in Contoinment Letter from Georgia Power Company to Stuart M. Neiman, dated January 27, 1995.

This is to certify that this map or plot and the survey on which it is based were made in accordance with "minimum Standard Detail requirements for ALTA/ACSM land Title Surveys," jointly established and adopted by ALTA and ACSM in 1992, pursuant to accuracy standards (as adopted by ALTA and ACSM and in effect on the date of this certification) of a Urban Survey. Survey based on Lawyers Title Insurance Corporation File No. 956-32.0 (4), dated April 7, 1996 at 8:00 A.M.

GEORGIA REGISTERED 1901 LAND SURVEYOR ROBERT T. ARMSTRONG

Georgia Land Surveyor No. 1901

GRAPHIC SCALE

60 0 30 60 120 240

(IN FEET)
1 inch = 60 fL

AS-BUILT SURVEY FOR

1856 WELLS COURT PARTNERS, L.P.
LAWYERS TITLE INSURANCE CORPORATION
CITY OF ATLANTA
GEORGIA HOUSING AND FINANCE AUTHORITY
FIRST UNION NATIONAL BANK

LAND LOT 199 14th. DISTRICT
CITY OF ATLANTA
FULTON COUNTY, GEORGIA

SCALE: 1" = 60'
DATE: JUNE 16, 1997
FIELD:REC DRAWN:RTA CHECKED:RTA
DRAWING NAME: 97-370
JOB NUMBER: 97-370
REF JOB NUMBER: 857107

Armstrong Land Surveying, Inc.
POST OFFICE BOX 775
DOUGLASVILLE, GEORGIA 30133
PHONE: (770)577-0077 / FAX: (770)577-0066

FIGURE 5:
Site Location/U.S.G.S.
Topographic Quadrangle Map
Georgia Coral Gardens
1856 Wells Drive SW
Atlanta, Fulton County, Georgia
GEC Project No.: 110264.340
Approximate Scale: 1" = 2,000'

DeLORME

Topo USA® 8

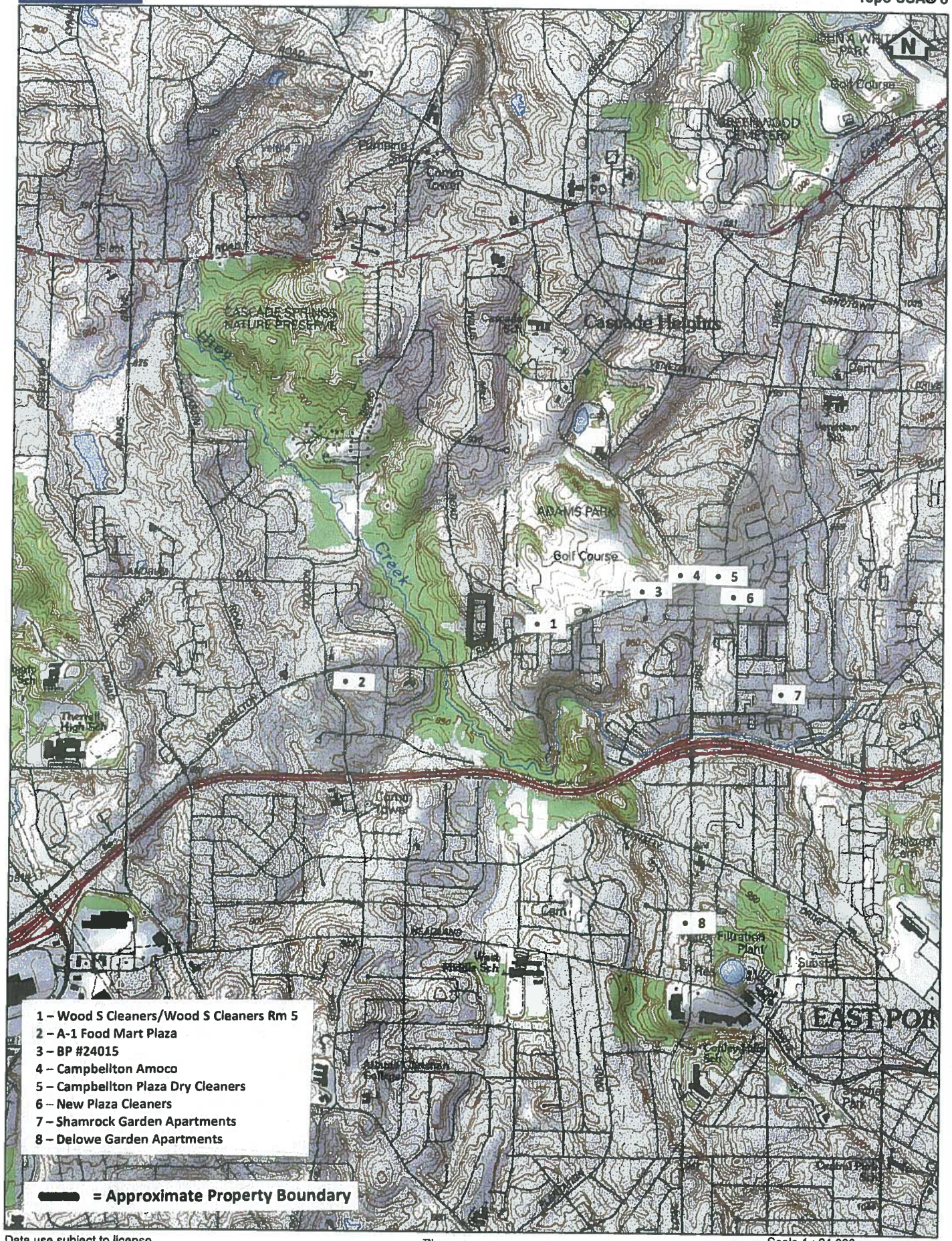

1 – Wood S Cleaners/Wood S Cleaners Rm 5
2 – A-1 Food Mart Plaza
3 – BP #24015
4 – Campbellton Amoco
5 – Campbellton Plaza Dry Cleaners
6 – New Plaza Cleaners
7 – Shamrock Garden Apartments
8 – Delowe Garden Apartments

= Approximate Property Boundary

Data use subject to license.
© DeLorme. Topo USA® 8.
www.delorme.com

TN
MN (4.5°W)

Scale 1 : 24,000

1" = 2,000.0 ft

Data Zoom 13-0

FIGURE 6:
2010 Aerial Photograph
Georgia Coral Gardens
1856 Wells Drive SW
Atlanta, Fulton County, Georgia
GEC Project No.: 110264.340
Not to Scale

= **Approximate Property Boundary**

APPENDIX B:
Site Photographs

GEC

Photograph 1
Entrance to Wells Court

Photograph 2
Southerly view down Wells Drive from the Wells Court entrance

Photograph 3
Northerly view up Wells Drive from the Wells Court entrance

Photograph 4
Westerly view from just inside the Wells Court entrance toward residential property across Wells Drive



Photograph 5
Residence at 1855 Wells Drive across from and just southwest of the subject property entrance

Photograph 6
Residence at 1845 Wells Drive across from the subject property entrance

Photograph 7
Easterly view from Wells Drive toward the subject property's southwestern corner and wooded southern property line

Photograph 8
Southeasterly view from Wells Drive toward the wooded area south of the subject property

Photograph 9
Southerly view down Wells Drive and toward Campbellton Road from near the subject property's southeastern corner

Photograph 10
Northwesterly view of the wooded area across Wells Drive from the southwestern portion of the subject property

Photograph 11
Easterly view toward the subject northwestern property corner

Photograph 12
Southerly view down Wells Drive from near the northwestern corner of the subject property

Photograph 13
Northeasterly view toward residential property north of the subject property

Photograph 14
Northerly view up Wells Court from just west of the subject northwestern property corner

Photograph 15
Northwesterly view of the residence adjacent to the northwest of the subject property's northwestern corner

Photograph 16
Easterly view toward the northeastern corner of the subject property

Photograph 17
Southeasterly view across the northeastern corner of the subject property; end of Building 5 to right; Building 4 in background

Photograph 18
Northeasterly view toward the northeastern corner of the subject property and residential property beyond

Photograph 19
Westerly view of the parking/access area between Building 4 (left) and Building 5

Photograph 20
Southerly view down the access road along the subject property's eastern boundary

Photograph 21
Small area of pavement cracking in the access road along the subject property's eastern boundary at the strain drainage headwall

Photograph 22
Close-up of area at photograph 21

Photograph 23
Southwesterly view from the central northeastern area of the subject property; playground and pool area

Photograph 24
Westerly view between Pool Building/Office (Right) and Building 3 toward the subject property entrance

Photograph 25
Southerly view past east end of Buildings 3 and 2, and toward Building 1 in background

Photograph 26
Easterly view from just south of the Pool/Office Building toward the adjacent Senior Residential housing facility



Photograph 27
Westerly view between Building 3 (right) and Building 2

Photograph 28
Southerly view toward Building 1 from east of Building 2 on the access road



Photograph 29
Westerly view between Building 2 (right) and Building 1

Photograph 30
Easterly view between Building 2 (left) and Building 1; Senior Residential housing in distance

Photograph 31
Constructed drainage feature south of the southwestern cul-de-sac on the subject site

Photograph 32
Southwesterly view from near the subject central-southern property line

Photograph 33
Easterly view from near the southeastern corner of the subject property

Photograph 34
Southerly view from the subject southeastern property corner; Campbellton Road in the distance



Photograph 35
Typical vacant apartment interior

Photograph 36
Typical roof view; Building 4

APPENDIX C:

Historical Research Documentation

GEC

Georgia Coral Gardens
1856 Wells Drive SW
Atlanta, GA 30311

Inquiry Number: 3053349.3
April 27, 2011

Certified Sanborn® Map Report

EDR® Environmental Data Resources Inc

440 Wheelers Farms Road
Milford, CT 06461
800.352.0050
www.edrnet.com

Certified Sanborn® Map Report

4/27/11

Site Name:
Georgia Coral Gardens
1856 Wells Drive SW
Atlanta, GA 30311

Client Name:
Geotechnical & Envtl. Cons.
5031 Milgen Court
Columbus, GA 31907

EDR® Environmental Data Resources Inc

EDR Inquiry # 3053349.3

Contact: Kevin Strumpler

The complete Sanborn Library collection has been searched by EDR, and fire insurance maps covering the target property location provided by Geotechnical & Envtl. Cons. were identified for the years listed below. The certified Sanborn Library search results in this report can be authenticated by visiting www.edrnet.com/sanborn and entering the certification number. Only Environmental Data Resources Inc. (EDR) is authorized to grant rights for commercial reproduction of maps by Sanborn Library LLC, the copyright holder for the collection.

Certified Sanborn Results:

Site Name: Georgia Coral Gardens
Address: 1856 Wells Drive SW
City, State, Zip: Atlanta, GA 30311
Cross Street:
P.O. # NA
Project: 110264.340
Certification # B62A-4690-9528

Sanborn® Library search results
Certification # B62A-4690-9528

UNMAPPED PROPERTY

This report certifies that the complete holdings of the Sanborn Library, LLC collection have been searched based on client supplied target property information, and fire insurance maps covering the target property were not found.

The Sanborn Library includes more than 1.2 million Sanborn fire insurance maps, which track historical property usage in approximately 12,000 American cities and towns. Collections searched:

- ✓ Library of Congress
- ✓ University Publications of America
- ✓ EDR Private Collection

The Sanborn Library LLC Since 1866™

Limited Permission To Make Copies

Geotechnical & Envtl. Cons. (the client) is permitted to make up to THREE photocopies of this Sanborn Map transmittal and each fire insurance map accompanying this report solely for the limited use of its customer. No one other than the client is authorized to make copies. Upon request made directly to an EDR Account Executive, the client may be permitted to make a limited number of additional photocopies. This permission is conditioned upon compliance by the client, its customer and their agents with EDR's copyright policy; a copy of which is available upon request.

Disclaimer - Copyright and Trademark notice

This Report contains certain information obtained from a variety of public and other sources reasonably available to Environmental Data Resources, Inc. It cannot be concluded from this Report that coverage information for the target and surrounding properties does not exist from other sources. NO WARRANTY EXPRESSED OR IMPLIED, IS MADE WHATSOEVER IN CONNECTION WITH THIS REPORT. ENVIRONMENTAL DATA RESOURCES, INC. SPECIFICALLY DISCLAIMS THE MAKING OF ANY SUCH WARRANTIES, INCLUDING WITHOUT LIMITATION, MERCHANTABILITY OR FITNESS FOR A PARTICULAR USE OR PURPOSE. ALL RISK IS ASSUMED BY THE USER. IN NO EVENT SHALL ENVIRONMENTAL DATA RESOURCES, INC. BE LIABLE TO ANYONE, WHETHER ARISING OUT OF ERRORS OR OMISSIONS, NEGLIGENCE, ACCIDENT OR ANY OTHER CAUSE, FOR ANY LOSS OF DAMAGE, INCLUDING, WITHOUT LIMITATION, SPECIAL, INCIDENTAL CONSEQUENTIAL, OR EXEMPLARY DAMAGES. ANY LIABILITY ON THE PART OF ENVIRONMENTAL DATA RESOURCES, INC. IS STRICTLY LIMITED TO A REFUND OF THE AMOUNT PAID FOR THIS REPORT. Purchaser accepts this Report "AS IS". Any analyses, estimates, ratings, environmental risk levels or risk codes provided in this Report are provided for illustrative purposes only, and are not intended to provide, nor should they be interpreted as providing any facts regarding, or prediction or forecast of, any environmental risk for any property. Only a Phase I Environmental Site Assessment performed by an environmental professional can provide information regarding the environmental risk for any property. Additionally, the information provided in this Report is not to be construed as legal advice.

Copyright 2011 by Environmental Data Resources, Inc. All rights reserved. Reproduction in any media or format, in whole or in part, of any report or map of Environmental Data Resources, Inc., or its affiliates, is prohibited without prior written permission.

EDR and its logos (including Sanborn and Sanborn Map) are trademarks of Environmental Data Resources, Inc. or its affiliates. All other trademarks used herein are the property of their respective owners.

Georgia Coral Gardens
1856 Wells Drive SW
Atlanta, GA 30311

Inquiry Number: 3053349.6
April 27, 2011

The EDR-City Directory Abstract

EDR® Environmental Data Resources Inc

440 Wheelers Farms Road
Milford, CT 06461
800.352.0050
www.edrnet.com

TABLE OF CONTENTS

SECTION

Executive Summary

Findings

Thank you for your business.
Please contact EDR at 1-800-352-0050
with any questions or comments.

Disclaimer - Copyright and Trademark Notice

This Report contains certain information obtained from a variety of public and other sources reasonably available to Environmental Data Resources, Inc. It cannot be concluded from this Report that coverage information for the target and surrounding properties does not exist from other sources. **NO WARRANTY EXPRESSED OR IMPLIED, IS MADE WHATSOEVER IN CONNECTION WITH THIS REPORT. ENVIRONMENTAL DATA RESOURCES, INC. SPECIFICALLY DISCLAIMS THE MAKING OF ANY SUCH WARRANTIES, INCLUDING WITHOUT LIMITATION, MERCHANTABILITY OR FITNESS FOR A PARTICULAR USE OR PURPOSE. ALL RISK IS ASSUMED BY THE USER. IN NO EVENT SHALL ENVIRONMENTAL DATA RESOURCES, INC. BE LIABLE TO ANYONE, WHETHER ARISING OUT OF ERRORS OR OMISSIONS, NEGLIGENCE, ACCIDENT OR ANY OTHER CAUSE, FOR ANY LOSS OR DAMAGE, INCLUDING, WITHOUT LIMITATION, SPECIAL, INCIDENTAL, CONSEQUENTIAL, OR EXEMPLARY DAMAGES. ANY LIABILITY ON THE PART OF ENVIRONMENTAL DATA RESOURCES, INC. IS STRICTLY LIMITED TO A REFUND OF THE AMOUNT PAID FOR THIS REPORT.** Purchaser accepts this Report "AS IS". Any analyses, estimates, ratings, environmental risk levels or risk codes provided in this Report are provided for illustrative purposes only, and are not intended to provide, nor should they be interpreted as providing any facts regarding, or prediction orforecast of, any environmental risk for any property. Only a Phase I Environmental Site Assessment performed by an environmental professional can provide information regarding the environmental risk for any property. Additionally, the information provided in this Report is not to be construed as legal advice.

Copyright 2009 by Environmental Data Resources, Inc. All rights reserved. Reproduction in any media or format, in whole or in part, of any report or map of Environmental Data Resources, Inc. or its affiliates is prohibited without prior written permission.

EDR and its logos (including Sanborn and Sanborn Map) are trademarks of Environmental Data Resources, Inc. or its affiliates. All other trademarks used herein are the property of their respective owners.

EXECUTIVE SUMMARY

DESCRIPTION

Environmental Data Resources, Inc.'s (EDR) City Directory Abstract is a screening tool designed to assist environmental professionals in evaluating potential liability on a target property resulting from past activities. EDR's City Directory Abstract includes a search and abstract of available city directory data. For each address, the directory lists the name of the corresponding occupant at five year intervals.

Business directories including city, cross reference and telephone directories were reviewed, if available, at approximately five year intervals for the years spanning 1905 through 2005. This report compiles information gathered in this review by geocoding the latitude and longitude of properties identified and gathering information about properties within 660 feet of the target property.

A summary of the information obtained is provided in the text of this report.

RECORD SOURCES

EDR is licensed to reproduce certain City Directory works. Reproduction of City Directories without permission of the publisher may be a violation of copyright.

RESEARCH SUMMARY

The following research sources were consulted in the preparation of this report. An "X" indicates where information was identified in the source and provided in this report.

Year	Source	TP	Adjoining	Text Abstract	Source Image
2005	Haines Company, Inc.	X	X	X	-
1999	Haines Company	X	X	X	-
1994	Haines and Company Inc.	X	X	X	-
1991	R. L. Polk Co.	X	X	X	X
1986	R. L. Polk Co. Publishers	X	X	X	X
1982	Atlanta City Directory Co. Publishers	-	-	-	-
1981	Atlanta City Directory Co.	X	X	X	X
1976	Atlanta City Directory Co.	X	X	X	X
1975	Atlanta City Directory Co. Publisher	-	-	-	-
1971	Atlanta City Directory Co.	-	X	X	X
1970	Atlanta City Directory Co. Publishers	-	-	-	-
1966	Atlanta City Directory Co. Publishers	-	-	-	-
1965	Atlanta City Directory Co.	-	X	X	X
1961	Atlanta City Directory Co.	-	X	X	X
1960	Atlanta City Directory Co. Publishers	-	-	-	-

EXECUTIVE SUMMARY

Year	Source	TP	Adjoining	Text Abstract	Source Image
1957	Atlanta City Directory Co.	-	X	X	X
1952	Atlanta City Directory Co.	-	X	X	X
1947	Atlanta City Directory Co.	-	-	-	-
1942	Atlanta City Directory Co.	-	-	-	-
1937	Atlanta City Directory Co.	-	-	-	-
1932	Atlanta City Directory Co.	-	-	-	-
1927	Atlanta City Directory Company	-	-	-	-
1922	Atlanta City Directory	-	-	-	-
1916	The Atlanta City Directory Co., Publishers	-	-	-	-
1911	The Atlanta City Directory Co., Publishers	-	-	-	-
1905	Foote Davies Co. and Joseph W. Hill	-	-	-	-

FINDINGS

TARGET PROPERTY INFORMATION

ADDRESS

1856 Wells Drive SW
Atlanta, GA 30311

FINDINGS DETAIL

Target Property research detail.

Year	Uses	Source
2005	ALLEN Tdfany	Haines Company, Inc.
	ASHFORD K	Haines Company, Inc.
	FLETCHERAlicia	Haines Company, Inc.
	FREEMAN L	Haines Company, Inc.
	HAMMETT Pamela	Haines Company, Inc.
	KING Russell	Haines Company, Inc.
	MADDOX Kenyauta	Haines Company, Inc.
	MURRAYGeradine	Haines Company, Inc.
	NORWOOD Louise	Haines Company, Inc.
	OWENS Harmett	Haines Company, Inc.
	OWENS Jessphanie	Haines Company, Inc.
	RACHELL Umeka	Haines Company, Inc.
	ROBERTSON R	Haines Company, Inc.
	RUSSELL S	Haines Company, Inc.
	SIMS James	Haines Company, Inc.
	SLATON Johnnie	Haines Company, Inc.
	STEGALLJulienne STRONG Antione	Haines Company, Inc.
	TUCKER Annie	Haines Company, Inc.
	VIWUNGSLEY Jakila	Haines Company, Inc.
	W 1 NGO AHred	Haines Company, Inc.
	WEEMSBridgette	Haines Company, Inc.
	WELLS COURT	Haines Company, Inc.
	WELLS COURT APTS	Haines Company, Inc.
	WHITEBJ	Haines Company, Inc.
	WILLISSean	Haines Company, Inc.
	WILLS Cortez	Haines Company, Inc.
	WYNNAnna	Haines Company, Inc.
1999	ANDERSONDeborah	Haines Company
	ASHFORD K	Haines Company

FINDINGS

Year	Uses	Source
1999	BOONER	Haines Company
	BROWN Edward L	Haines Company
	CLEVELANDWayne C	Haines Company
	COLEMANShramika S	Haines Company
	CUMMINGS Krystal	Haines Company
	DIXON Glanda	Haines Company
	EBERHART Bruce	Haines Company
	HAMMETT Pamela	Haines Company
	HARRIS Linda Diane	Haines Company
	HOGAN Gene	Haines Company
	KINGHorace	Haines Company
	M WEATHEABYKosoke R	Haines Company
	MCCROERY Brian	Haines Company
	MCKINLEY Ivy M	Haines Company
	PAGK Thea	Haines Company
	PATTILLO Daphne	Haines Company
	ROBERTSONR	Haines Company
	ROBINSON Ricardo	Haines Company
	SANDERSSam	Haines Company
	STALLING Manrin	Haines Company
	WASHINGTON Marquon	Haines Company
	WELLS COURT	Haines Company
	WELLSCOURTAPTS AGNEWMonique	Haines Company
	WILLIAMS Genata	Haines Company
	WILSON Edward	Haines Company
	WOODS Henry	Haines Company
1994	ADANLAWO Dare	Haines and Company Inc.
	AMBROSE S	Haines and Company Inc.
	BROWNING Dorothy	Haines and Company Inc.
	EDWARDS Gerard	Haines and Company Inc.
	ELLIS Kimberly A	Haines and Company Inc.
	No Current Listing	Haines and Company Inc.
	SCOTT T L	Haines and Company Inc.
	SHAVERS Preston F	Haines and Company Inc.
	SMITH S	Haines and Company Inc.
	STEVENSON Azmund	Haines and Company Inc.
	WELLS COURT APTS	Haines and Company Inc.
	WELLS DR SW 30311 CONT	Haines and Company Inc.
	WILLIAMS Gail	Haines and Company Inc.

FINDINGS

Year	Uses	Source	
1991	A 2 Sim Marlyn	R. L. Polk Co.	Image pg. A32
	A 3 Vacant	R. L. Polk Co.	Image pg. A32
	A 4Jones Linda A	R. L. Polk Co.	Image pg. A32
	A 5 Lawson Ida	R. L. Polk Co.	Image pg. A32
	A 6Cosby Patric	R. L. Polk Co.	Image pg. A32
	A 7 A 8 No Return 2 Apt	R. L. Polk Co.	Image pg. A32
	A 9 Smith Patricia M	R. L. Polk Co.	Image pg. A32
	A1 Hawk Senuel	R. L. Polk Co.	Image pg. A32
	B 12 Vacant	R. L. Polk Co.	Image pg. A32
	B 2 Merriweather Carmalitha	R. L. Polk Co.	Image pg. A32
	B 3 Ferguson Patsy	R. L. Polk Co.	Image pg. A32
	B 4 No Return	R. L. Polk Co.	Image pg. A32
	B 6 Webb Benita	R. L. Polk Co.	Image pg. A32
	B 7Allen Ricky	R. L. Polk Co.	Image pg. A32
	B1 Andalawo Dare	R. L. Polk Co.	Image pg. A32
	B11 Office	R. L. Polk Co.	Image pg. A32
	Blackbura Ola	R. L. Polk Co.	Image pg. A32
	Briskeig Mattie	R. L. Polk Co.	Image pg. A33
	C 12Hines Jeanetto M	R. L. Polk Co.	Image pg. A32
	C 3 No Return	R. L. Polk Co.	Image pg. A32
	C 4 Anthoesy Henry M Jr	R. L. Polk Co.	Image pg. A32
	C 5 Turner Enam	R. L. Polk Co.	Image pg. A32
	C11 Bailey La Lynn	R. L. Polk Co.	Image pg. A32
	C6 C10 No Return 5 Apts	R. L. Polk Co.	Image pg. A32
	Cl Hicks Bertha	R. L. Polk Co.	Image pg. A32
	D 12 Vacant	R. L. Polk Co.	Image pg. A33
	D 2Woods Veronic	R. L. Polk Co.	Image pg. A33
	D 3 Yearwood Alsorn	R. L. Polk Co.	Image pg. A33
	D 4 No Return	R. L. Polk Co.	Image pg. A33
	D 5 Vacant	R. L. Polk Co.	Image pg. A33
	D 6Wilson Patricia	R. L. Polk Co.	Image pg. A33
	D 7 No Return	R. L. Polk Co.	Image pg. A33
	D1 Holley Selena	R. L. Polk Co.	Image pg. A32
	D8Pittman Linda A	R. L. Polk Co.	Image pg. A33
	E 10 No Return	R. L. Polk Co.	Image pg. A33
	E 12 No Return	R. L. Polk Co.	Image pg. A33
	E 13 Green Debbie	R. L. Polk Co.	Image pg. A33
	E 14 Ne Return	R. L. Polk Co.	Image pg. A33
	E 16 Vacant	R. L. Polk Co.	Image pg. A33

FINDINGS

Year	Uses	Source	
1991	E 2 Vacant	R. L. Polk Co.	Image pg. A33
	E 4 E 5 No Return 2 Apts	R. L. Polk Co.	Image pg. A33
	E 7 Vacant	R. L. Polk Co.	Image pg. A33
	E11I Vacant	R. L. Polk Co.	Image pg. A33
	EI No Return	R. L. Polk Co.	Image pg. A33
	Wells Court Apartments	R. L. Polk Co.	Image pg. A32
1986	A 10Ingram Eva	R. L. Polk Co. Publishers	Image pg. A28
	A 2Green Jack	R. L. Polk Co. Publishers	Image pg. A28
	A 3Majors Michl	R. L. Polk Co. Publishers	Image pg. A28
	A 4Whitehead Monique	R. L. Polk Co. Publishers	Image pg. A28
	A 5 Lowson Ida	R. L. Polk Co. Publishers	Image pg. A28
	A 6Sannek Abdu	R. L. Polk Co. Publishers	Image pg. A28
	A 7 Mitche U Ida	R. L. Polk Co. Publishers	Image pg. A28
	A 8Dominque Lynn	R. L. Polk Co. Publishers	Image pg. A28
	A 9Holt Jerry	R. L. Polk Co. Publishers	Image pg. A28
	AlHolt Dorothy	R. L. Polk Co. Publishers	Image pg. A28
	B 10 Pearsall Vivian	R. L. Polk Co. Publishers	Image pg. A28
	B 12Green Michael	R. L. Polk Co. Publishers	Image pg. A28
	B 2Cooper Earl	R. L. Polk Co. Publishers	Image pg. A28
	B 3Delancy Henry	R. L. Polk Co. Publishers	Image pg. A28
	B 4Grier Anthony	R. L. Polk Co. Publishers	Image pg. A28
	B 5 Vacant	R. L. Polk Co. Publishers	Image pg. A28
	B 6Smith Theresa	R. L. Polk Co. Publishers	Image pg. A28
	B 7Gray Sarah	R. L. Polk Co. Publishers	Image pg. A28
	B 8Dixon Carol	R. L. Polk Co. Publishers	Image pg. A28
	B 9Edwards Derick	R. L. Polk Co. Publishers	Image pg. A28
	BII Office	R. L. Polk Co. Publishers	Image pg. A28
	BIMurphy Michi	R. L. Polk Co. Publishers	Image pg. A28
	C 12Omail Saleem	R. L. Polk Co. Publishers	Image pg. A28
	C 3Edminson Johnny C 4 Anthony Henry M Jr	R. L. Polk Co. Publishers	Image pg. A28
	C 5Athony Frank	R. L. Polk Co. Publishers	Image pg. A28
	C 6 Vacant C 7 Mc Crory Mary	R. L. Polk Co. Publishers	Image pg. A28
	C 8Delson Jimmy	R. L. Polk Co. Publishers	Image pg. A28
	C 9Boyd John C 10Clark Veronic	R. L. Polk Co. Publishers	Image pg. A28
	ClHicks Bertha C 2 Roberts Lula G	R. L. Polk Co. Publishers	Image pg. A28
	CIIMontgomery Sidney	R. L. Polk Co. Publishers	Image pg. A28
	D 10Johnson Marjorie	R. L. Polk Co. Publishers	Image pg. A28
	D 12 Be Ue Glynn	R. L. Polk Co. Publishers	Image pg. A28
	D 2Woodard Anita	R. L. Polk Co. Publishers	Image pg. A28

FINDINGS

Year	Uses	Source	
1986	D 3Peters Lewis	R. L. Polk Co. Publishers	Image pg. A28
	D 4Berry Lori	R. L. Polk Co. Publishers	Image pg. A28
	D 5Carter Lawrence D 6 Creech Johnnie C	R. L. Polk Co. Publishers	Image pg. A28
	D 7 Vacant	R. L. Polk Co. Publishers	Image pg. A28
	D 8Mbye Habib	R. L. Polk Co. Publishers	Image pg. A28
	D 9 Towns Leroy	R. L. Polk Co. Publishers	Image pg. A28
	Di Rivers Francina	R. L. Polk Co. Publishers	Image pg. A28
	DilJallow Tejan	R. L. Polk Co. Publishers	Image pg. A28
	E 10Bush Adolph	R. L. Polk Co. Publishers	Image pg. A28
	E 12Robinson Clarice	R. L. Polk Co. Publishers	Image pg. A28
	E 13Daughtry Larry	R. L. Polk Co. Publishers	Image pg. A28
	E 14Scott Vernice	R. L. Polk Co. Publishers	Image pg. A28
	E 15Musa Frances	R. L. Polk Co. Publishers	Image pg. A28
	E 16Cheeks Alberta	R. L. Polk Co. Publishers	Image pg. A28
	E 1Banks Mildred	R. L. Polk Co. Publishers	Image pg. A28
	E 2Hubbard Eric	R. L. Polk Co. Publishers	Image pg. A28
	E 3 Rasting Leon	R. L. Polk Co. Publishers	Image pg. A28
	E 4Harris Sherri	R. L. Polk Co. Publishers	Image pg. A28
	E 5Powell Valerie	R. L. Polk Co. Publishers	Image pg. A28
	E 6Fuller Veronica	R. L. Polk Co. Publishers	Image pg. A28
	E 7 Vacant E 8 Jones Linda A	R. L. Polk Co. Publishers	Image pg. A28
	E 9Lawson Delores	R. L. Polk Co. Publishers	Image pg. A28
	EllHarper Nina	R. L. Polk Co. Publishers	Image pg. A28
	Wells Court Apartments	R. L. Polk Co. Publishers	Image pg. A28
1981	A 10Malcom A BlMontgomery Gerald	Atlanta City Directory Co.	Image pg. A24
	A 2 Vacant	Atlanta City Directory Co.	Image pg. A24
	A 3Anderson Greg A 4 Dowls Annie P	Atlanta City Directory Co.	Image pg. A24
	A 5 Boswell Keaton A 6 Harris Ronald P	Atlanta City Directory Co.	Image pg. A24
	A 7 Fulse Josephine	Atlanta City Directory Co.	Image pg. A24
	A 8 Alston Ricky	Atlanta City Directory Co.	Image pg. A24
	A 9Perry Clifford	Atlanta City Directory Co.	Image pg. A24
	Al Grimes Pamela A	Atlanta City Directory Co.	Image pg. A24
	B 12Richardson S	Atlanta City Directory Co.	Image pg. A24
	B 2 Willis Bobby	Atlanta City Directory Co.	Image pg. A24
	B 3Williams D	Atlanta City Directory Co.	Image pg. A24
	B 4Edwards M	Atlanta City Directory Co.	Image pg. A24
	B 5Kitchens Gordon	Atlanta City Directory Co.	Image pg. A24
	B 6 Hendrick Clara	Atlanta City Directory Co.	Image pg. A24
	B 7 Johnson Alfreda Mrs	Atlanta City Directory Co.	Image pg. A24

FINDINGS

Year	Uses	Source	
1981	B 8Thomas Barbara	Atlanta City Directory Co.	Image pg. A24
	B 9Fann Thelma B 10 Williams Barry	Atlanta City Directory Co.	Image pg. A24
	BII Smith James	Atlanta City Directory Co.	Image pg. A24
	C 12Roberts Mary Di Rivers Francin	Atlanta City Directory Co.	Image pg. A24
	C 3 Willis Alma D	Atlanta City Directory Co.	Image pg. A24
	C 4 Anthony Henry M Jr	Atlanta City Directory Co.	Image pg. A24
	C 5Wilder L	Atlanta City Directory Co.	Image pg. A24
	C 6 Peterson Dean C 7 Me Crory Mary	Atlanta City Directory Co.	Image pg. A24
	C 8 Tate Sidney	Atlanta City Directory Co.	Image pg. A24
	C 9Patrick Claude CIO Tookes Isreal	Atlanta City Directory Co.	Image pg. A24
	CIIHarkness Barbar	Atlanta City Directory Co.	Image pg. A24
	CIStephens Marilyn C 2 Roberts Lula G	Atlanta City Directory Co.	Image pg. A24
	D 12 Belle Glyno El Simmons Thelm	Atlanta City Directory Co.	Image pg. A24
	D 2Benson Sharon D 3 Lewis El	Atlanta City Directory Co.	Image pg. A24
	D 4 Hall Mary	Atlanta City Directory Co.	Image pg. A24
	D 5 Brown Mary	Atlanta City Directory Co.	Image pg. A24
	D 6Creech Johnny	Atlanta City Directory Co.	Image pg. A24
	D 7Denham P	Atlanta City Directory Co.	Image pg. A24
	D 8Borroughs V	Atlanta City Directory Co.	Image pg. A24
	D 9Grant Peral D 10 Foster Aroyster	Atlanta City Directory Co.	Image pg. A24
	DilJackson S	Atlanta City Directory Co.	Image pg. A24
	E 10 Ware Florestine	Atlanta City Directory Co.	Image pg. A24
	E 12 Middleton Russell E 13Quarterman Prince E	Atlanta City Directory Co.	Image pg. A24
	E 14Embrima Jobe	Atlanta City Directory Co.	Image pg. A24
	E 16 Heyward Mary T	Atlanta City Directory Co.	Image pg. A24
	E 2Horson M	Atlanta City Directory Co.	Image pg. A24
	E 3Jiles Bonnie	Atlanta City Directory Co.	Image pg. A24
	E 4 Slocumb Kent B	Atlanta City Directory Co.	Image pg. A24
	E 5Driscoll Charles E 6 Clemons Reth	Atlanta City Directory Co.	Image pg. A24
	E 7 Mitchell Harold	Atlanta City Directory Co.	Image pg. A24
	E 8Jones Linda	Atlanta City Directory Co.	Image pg. A24
	E 9Johnson Mark T	Atlanta City Directory Co.	Image pg. A24
	EIS Russuel Rosland	Atlanta City Directory Co.	Image pg. A24
	EIIBryant D	Atlanta City Directory Co.	Image pg. A24
	Wells Court Apartments	Atlanta City Directory Co.	Image pg. A24
1976	A 10Byrd David BI Jones Bobby	Atlanta City Directory Co.	Image pg. A20
	A 2 Vacant	Atlanta City Directory Co.	Image pg. A20
	A 3Matthews Gloria	Atlanta City Directory Co.	Image pg. A20

FINDINGS

Year	Uses	Source	
1976	A 4Dowls Annie	Atlanta City Directory Co.	Image pg. A20
	A 6Deloach Hubbard A 6 Harris Ronald P	Atlanta City Directory Co.	Image pg. A20
	A 7Clark Thelmon	Atlanta City Directory Co.	Image pg. A20
	A 8 Easter James	Atlanta City Directory Co.	Image pg. A20
	A 9 Harris Willie M	Atlanta City Directory Co.	Image pg. A20
	B 10 Wilcoxson Susie	Atlanta City Directory Co.	Image pg. A20
	B 12 Vacant ClWoods Monic	Atlanta City Directory Co.	Image pg. A20
	B 2Gaines Alma D	Atlanta City Directory Co.	Image pg. A20
	B 3 Whitaker Earl S	Atlanta City Directory Co.	Image pg. A20
	B 4Cheely Larry B 5 Fuller Melvin	Atlanta City Directory Co.	Image pg. A20
	B 6 No Return B 7 Johnson Henry	Atlanta City Directory Co.	Image pg. A20
	B 8Barnes Douglas	Atlanta City Directory Co.	Image pg. A20
	B 9 Crawford Jimmy L	Atlanta City Directory Co.	Image pg. A20
	Bll Smith James A 344 345 S	Atlanta City Directory Co.	Image pg. A20
	C 12Brookins Charles	Atlanta City Directory Co.	Image pg. A20
	C 2 Roberts Lula G	Atlanta City Directory Co.	Image pg. A20
	C 3 Reid Anderson	Atlanta City Directory Co.	Image pg. A20
	C 4Tatum Carol	Atlanta City Directory Co.	Image pg. A20
	C 5 Holland Crestley	Atlanta City Directory Co.	Image pg. A20
	C 6 Holland Arth L	Atlanta City Directory Co.	Image pg. A20
	C 7Mc Crory Mary	Atlanta City Directory Co.	Image pg. A20
	C 8 Palmer Wm	Atlanta City Directory Co.	Image pg. A20
	C 9Berry Bemrnita	Atlanta City Directory Co.	Image pg. A20
	Cl O Carson Edna Cll Hightower Clifford	Atlanta City Directory Co.	Image pg. A20
	D 10 Colbert Jerome	Atlanta City Directory Co.	Image pg. A20
	D 12Lovejoy Rosa L	Atlanta City Directory Co.	Image pg. A20
	D 1Maddox Kenneth S	Atlanta City Directory Co.	Image pg. A20
	D 2Brownfield Michl	Atlanta City Directory Co.	Image pg. A20
	D 3Stevens Columbus H	Atlanta City Directory Co.	Image pg. A20
	D 4 Crocker Cath E D 5 Blakeney Ernestine H	Atlanta City Directory Co.	Image pg. A20
	D 6 Heard Booker T	Atlanta City Directory Co.	Image pg. A20
	D 7Battle Henry L	Atlanta City Directory Co.	Image pg. A20
	D 8Lindsey Robt L	Atlanta City Directory Co.	Image pg. A20
	D 9Lewis Wm	Atlanta City Directory Co.	Image pg. A20
	Dil Sills Jenifer A	Atlanta City Directory Co.	Image pg. A20
	E 10 Ware Florestine Ell ISwain Anit	Atlanta City Directory Co.	Image pg. A20
	E 12Carter Alice M	Atlanta City Directory Co.	Image pg. A20
	E 13Wilson Gregory	Atlanta City Directory Co.	Image pg. A20
	E 14 Tourey Abdiuie E 15 Pearson John C	Atlanta City Directory Co.	Image pg. A20

FINDINGS

Year	Uses	Source	
1976	E 16Watson Wilfred	Atlanta City Directory Co.	Image pg. A20
	E 3 Leek Robt T	Atlanta City Directory Co.	Image pg. A20
	E 4Ellis Larry	Atlanta City Directory Co.	Image pg. A20
	E 5Fortune Aline	Atlanta City Directory Co.	Image pg. A20
	E 6Clements Wadey Jr	Atlanta City Directory Co.	Image pg. A20
	E 7Mitchell Harold	Atlanta City Directory Co.	Image pg. A20
	E 8 Regan Glenmore E 9 Mobley Sallye	Atlanta City Directory Co.	Image pg. A20
	ElSimmons James E 2 Knox Deborah	Atlanta City Directory Co.	Image pg. A20
	Wells Court Apts AlScott Frances	Atlanta City Directory Co.	Image pg. A20

FINDINGS

ADJOINING PROPERTY DETAIL

The following Adjoining Property addresses were researched for this report. Detailed findings are provided for each address.

CAMPBELLTON RD SW

2440 CAMPBELLTON RD SW

Year	Uses	Source	
1976	Vacant	Atlanta City Directory Co.	Image pg. A18
	WELLS DR INTERSEC 1 S	Atlanta City Directory Co.	Image pg. A18
1971	Sanders T Leigh	Atlanta City Directory Co.	Image pg. A14
1965	Sanders Thos L t D	Atlanta City Directory Co.	Image pg. A11
1961	Sanders Thos L	Atlanta City Directory Co.	Image pg. A7
1957	Sanders Thos L PL	Atlanta City Directory Co.	Image pg. A2

2460 CAMPBELLTON RD SW

Year	Uses	Source	
1965	Roberts Robt L D	Atlanta City Directory Co.	Image pg. A11
1961	Roberts Robt L	Atlanta City Directory Co.	Image pg. A7
1957	Roberts Robt L	Atlanta City Directory Co.	Image pg. A2

2504 CAMPBELLTON RD SW

Year	Uses	Source	
2005	HENRY Horace	Haines Company, Inc.	
	YOUNG Ruth	Haines Company, Inc.	
1999	HENRYHorace 00 +i	Haines Company	
1991	No Return	R. L. Polk Co.	Image pg. A30
1986	Puckett James F	R. L. Polk Co. Publishers	Image pg. A26
1981	Puckett James F	Atlanta City Directory Co.	Image pg. A22
1976	Puckett James F	Atlanta City Directory Co.	Image pg. A18
1971	Puckett James F	Atlanta City Directory Co.	Image pg. A14
1965	Puckett Jas F	Atlanta City Directory Co.	Image pg. A11
1961	Puckett Jas F	Atlanta City Directory Co.	Image pg. A7
1957	Under construction	Atlanta City Directory Co.	Image pg. A2

2509 CAMPBELLTON RD SW

Year	Uses	Source
2005	EUGENE OF DETROIT	Haines Company, Inc.
	HAIR DSGNRS	Haines Company, Inc.

FINDINGS

2512 CAMPBELLTON RD SW

Year	Uses	Source	
2005	SPIELBERG Jack	Haines Company, Inc.	
1999	X RENAC IRSW	Haines Company	
	SPIELBERGJack 00 +i	Haines Company	
	PENDERGRASSE	Haines Company	
1994	MARSHALL Debra	Haines and Company Inc.	
1991	Swann Homer G	R. L. Polk Co.	Image pg. A30
1986	Swann Homer G	R. L. Polk Co. Publishers	Image pg. A26
1981	Swann Homer G	Atlanta City Directory Co.	Image pg. A22
1976	Swann Homer G	Atlanta City Directory Co.	Image pg. A18
1971	Powell T Randolph	Atlanta City Directory Co.	Image pg. A14
1965	Powell Tony R	Atlanta City Directory Co.	Image pg. A11
1961	Powell Tony R	Atlanta City Directory Co.	Image pg. A7
1957	Under eonstruction	Atlanta City Directory Co.	Image pg. A2

LAURELWOOD DR SW

1790 LAURELWOOD DR SW

Year	Uses	Source	
2005	HARRIS Mark	Haines Company, Inc.	
1999	HARRIS Mark	Haines Company	
1994	No Current Listing	Haines and Company Inc.	
1991	No Return	R. L. Polk Co.	Image pg. A31
1986	Tompkins A	R. L. Polk Co. Publishers	Image pg. A27
1981	Me Kinley J L H	Atlanta City Directory Co.	Image pg. A23
1976	No Return	Atlanta City Directory Co.	Image pg. A19
1971	Mc Kinley James L	Atlanta City Directory Co.	Image pg. A15
1965	Mc Kinley Jas L 0 D	Atlanta City Directory Co.	Image pg. A12
1961	McKinley Jas L	Atlanta City Directory Co.	Image pg. A8
1957	Mc Klnley Jas L	Atlanta City Directory Co.	Image pg. A4

1794 LAURELWOOD DR SW

Year	Uses	Source	
1957	Willis Mill rd SW south 2 east	Atlanta City Directory Co.	Image pg. A3
	of Dodson dr SW	Atlanta City Directory Co.	Image pg. A3

WELLS DR SW

1808 WELLS DR SW

Year	Uses	Source	
2005	XXXX	Haines Company, Inc.	

1841 WELLS DR SW

Year	Uses	Source	
1981	Vacant	Atlanta City Directory Co.	Image pg. A24
1976	Vacant	Atlanta City Directory Co.	Image pg. A20
1971	Burdette Bertha R Mrs	Atlanta City Directory Co.	Image pg. A16
1961	Burdette John G	Atlanta City Directory Co.	Image pg. A9
1957	Burdette John G a PL	Atlanta City Directory Co.	Image pg. A5

1845 WELLS DR SW

Year	Uses	Source	
2005	XXXX	Haines Company, Inc.	
	WELLS DRSW 30311 CONT	Haines Company, Inc.	
1999	DUNN Joseph	Haines Company	
1994	No Current Listing	Haines and Company Inc.	
1991	No Return	R. L. Polk Co.	Image pg. A32
1986	Aaron Catherine D	R. L. Polk Co. Publishers	Image pg. A28
1981	Quattlebaum James W	Atlanta City Directory Co.	Image pg. A24
1976	Quattlebaum James W	Atlanta City Directory Co.	Image pg. A20
1971	Quattlebaum James W	Atlanta City Directory Co.	Image pg. A16

1854 WELLS DR SW

Year	Uses	Source
2005	XXXX	Haines Company, Inc.
1999	XXXX	Haines Company
1994	No Current Listing	Haines and Company Inc.

1855 WELLS DR SW

Year	Uses	Source	
2005	XXXX	Haines Company, Inc.	
1999	ODOMSM	Haines Company	
1994	ODOM S M	Haines and Company Inc.	
1991	Odom Tommy L	R. L. Polk Co.	Image pg. A32
1986	Anderson	R. L. Polk Co. Publishers	Image pg. A28
1981	Quattlebaum Coleman R	Atlanta City Directory Co.	Image pg. A24
1976	Quattlebaum Coleman R	Atlanta City Directory Co.	Image pg. A20

Year	Uses	Source	
1971	Quattlebaum Coleman R	Atlanta City Directory Co.	Image pg. A16

1865 WELLS DR SW

Year	Uses	Source
2005	XXXX	Haines Company, Inc.
1999	XXXX	Haines Company

1866 WELLS DR SW

Year	Uses	Source
2005	XXXX	Haines Company, Inc.
1999	XXXX	Haines Company

1878 WELLS DR SW

Year	Uses	Source
1999	GARTRELLBenita	Haines Company

1889 WELLS DR SW

Year	Uses	Source	
1957	Vacant	Atlanta City Directory Co.	Image pg. A5

WILLIS MILL RD SW

1805 WILLIS MILL RD SW

Year	Uses	Source	
2005	WHi ITFIELO Catherine	Haines Company, Inc.	
1999	WHITFIELOCathenne	Haines Company	
1994	WHITFIELD Catherine	Haines and Company Inc.	
1991	Martin Whitfield	R. L. Polk Co.	Image pg. A34
1986	Whitfield Cicero	R. L. Polk Co. Publishers	Image pg. A29
1981	Whitfield Cicero	Atlanta City Directory Co.	Image pg. A25
1971	Ricks Charles R	Atlanta City Directory Co.	Image pg. A17
1965	Moon Marvin E	Atlanta City Directory Co.	Image pg. A13
1961	Queen Dan R	Atlanta City Directory Co.	Image pg. A10

1806 WILLIS MILL RD SW

Year	Uses	Source	
1976	Whitfield Cicero	Atlanta City Directory Co.	Image pg. A21

1807 WILLIS MILL RD SW

Year	Uses	Source
2005	JONES SC	Haines Company, Inc.

FINDINGS

Year	Uses	Source	
1999	JONES SC	Haines Company	
1991	Jones Robt L	R. L. Polk Co.	Image pg. A34
1986	Jones Robt L	R. L. Polk Co. Publishers	Image pg. A29
1981	Jones Robt L	Atlanta City Directory Co.	Image pg. A25
1976	Jones Robt L	Atlanta City Directory Co.	Image pg. A21
1971	Vacant	Atlanta City Directory Co.	Image pg. A17
1965	Wall Wm F 0 D	Atlanta City Directory Co.	Image pg. A13
1961	Wall Wm F	Atlanta City Directory Co.	Image pg. A10
1957	Wall Wm F PL	Atlanta City Directory Co.	Image pg. A6

1808 WILLIS MILL RD SW

Year	Uses	Source	
2005	JONHSON Loraine	Haines Company, Inc.	
	GOLDEN Joyce	Haines Company, Inc.	
	CLEMMONSAlfared	Haines Company, Inc.	
1999	JOHNSON Loraine	Haines Company	
	GOLDENJoyce	Haines Company	
1994	ESPINOSA Christina	Haines and Company Inc.	
1991	Vacanit	R. L. Polk Co.	Image pg. A34
1986	Clark Ralph H Jr	R. L. Polk Co. Publishers	Image pg. A29
1981	Clark Ralph H Jr	Atlanta City Directory Co.	Image pg. A25
1976	Clark Ralph H Jr	Atlanta City Directory Co.	Image pg. A21
1971	Lloyd Wm H	Atlanta City Directory Co.	Image pg. A17
1965	Lloyd Wm H	Atlanta City Directory Co.	Image pg. A13
1961	Shepherd John W	Atlanta City Directory Co.	Image pg. A10
1957	Nilson M Norman PL	Atlanta City Directory Co.	Image pg. A6

1811 WILLIS MILL RD SW

Year	Uses	Source	
2005	ALSTONLonnie	Haines Company, Inc.	
	AUSTIN L	Haines Company, Inc.	
1999	WILLIS MILL ROSW 30311 CONT AUSTIN L	Haines Company	
	ALSTON Lonnie	Haines Company	
1994	ALSTONL	Haines and Company Inc.	
	MILLER F	Haines and Company Inc.	
1991	Renfroe Charlie	R. L. Polk Co.	Image pg. A34
1986	Renfroe Charlie	R. L. Polk Co. Publishers	Image pg. A29
1981	Renfroe Charlie	Atlanta City Directory Co.	Image pg. A25

FINDINGS

Year	Uses	Source	
1976	Berry Robt L	Atlanta City Directory Co.	Image pg. A21
1971	Berry Robt L	Atlanta City Directory Co.	Image pg. A17
1965	Mathews Arth Q	Atlanta City Directory Co.	Image pg. A13
1961	Mathews Arth Q	Atlanta City Directory Co.	Image pg. A10
1957	Mathews Arth Q 8 PL	Atlanta City Directory Co.	Image pg. A6

1817 WILLIS MILL RD SW

Year	Uses	Source	
2005	THOMAS Susie W Mrs	Haines Company, Inc.	
1999	THOMAS Susie	Haines Company	
1991	Thtomas Susie L Mrs	R. L. Polk Co.	Image pg. A34
1986	Thomas Susie L Mrs	R. L. Polk Co. Publishers	Image pg. A29
1981	Thomas Susie L Mrs	Atlanta City Directory Co.	Image pg. A25
1976	Thomas Susie W Mrs	Atlanta City Directory Co.	Image pg. A21
1971	Gibbs Herman H	Atlanta City Directory Co.	Image pg. A17
1965	Upshaw H Curtis 0 D	Atlanta City Directory Co.	Image pg. A13
1961	Upshaw H Curtis	Atlanta City Directory Co.	Image pg. A10
1957	Upshaw H Curtis PL	Atlanta City Directory Co.	Image pg. A6
1952	Up haw H Curtis	Atlanta City Directory Co.	Image pg. A1

1825 WILLIS MILL RD SW

Year	Uses	Source	
2005	SLEATHERWOOD L	Haines Company, Inc.	
1999	4 RHODENThurman	Haines Company	
1994	MILLER F	Haines and Company Inc.	
	RHODEN Thurman	Haines and Company Inc.	
1991	Rhioden Thurman	R. L. Polk Co.	Image pg. A34
1986	Rhoden Thurman	R. L. Polk Co. Publishers	Image pg. A29
1981	Rhoden Thurman	Atlanta City Directory Co.	Image pg. A25
1976	Rhoden Thurman	Atlanta City Directory Co.	Image pg. A21
1971	Rhoden Thurman	Atlanta City Directory Co.	Image pg. A17
1965	Rhoden Thurman 0 D	Atlanta City Directory Co.	Image pg. A13
1961	Rhoden Thurman	Atlanta City Directory Co.	Image pg. A10
1957	Vacant	Atlanta City Directory Co.	Image pg. A6
	Campbelton rd interseets	Atlanta City Directory Co.	Image pg. A6

1833 WILLIS MILL RD SW

Year	Uses	Source	
1971	Teleprompter Corp cable tv	Atlanta City Directory Co.	Image pg. A17

FINDINGS

1835 WILLIS MILL RD SW

Year	Uses	Source	
1971	Woods Cleaners	Atlanta City Directory Co.	Image pg. A17

FINDINGS

TARGET PROPERTY: ADDRESS NOT IDENTIFIED IN RESEARCH SOURCE

The following Target Property addresses were researched for this report, and the addresses were not identified in the research source.

Address Researched	Address Not Identified in Research Source
1856 Wells Drive SW	1982, 1975, 1971, 1970, 1966, 1965, 1961, 1960, 1957, 1952, 1947, 1942, 1937, 1932, 1927, 1922, 1916, 1911, 1905

ADJOINING PROPERTY: ADDRESSES NOT IDENTIFIED IN RESEARCH SOURCE

The following Adjoining Property addresses were researched for this report, and the addresses were not identified in research source.

Address Researched	Address Not Identified in Research Source
1790 LAURELWOOD DR SW	1982, 1975, 1970, 1966, 1960, 1952, 1947, 1942, 1937, 1932, 1927, 1922, 1916, 1911, 1905
1794 LAURELWOOD DR SW	2005, 1999, 1994, 1991, 1986, 1982, 1981, 1976, 1975, 1971, 1970, 1966, 1965, 1961, 1960, 1952, 1947, 1942, 1937, 1932, 1927, 1922, 1916, 1911, 1905
1805 WILLIS MILL RD SW	1982, 1976, 1975, 1970, 1966, 1960, 1957, 1952, 1947, 1942, 1937, 1932, 1927, 1922, 1916, 1911, 1905
1806 WILLIS MILL RD SW	2005, 1999, 1994, 1991, 1986, 1982, 1981, 1975, 1971, 1970, 1966, 1965, 1961, 1960, 1957, 1952, 1947, 1942, 1937, 1932, 1927, 1922, 1916, 1911, 1905
1807 WILLIS MILL RD SW	1994, 1982, 1975, 1970, 1966, 1960, 1952, 1947, 1942, 1937, 1932, 1927, 1922, 1916, 1911, 1905
1808 WELLS DR SW	1999, 1994, 1991, 1986, 1982, 1981, 1976, 1975, 1971, 1970, 1966, 1965, 1961, 1960, 1957, 1952, 1947, 1942, 1937, 1932, 1927, 1922, 1916, 1911, 1905
1808 WILLIS MILL RD SW	1982, 1975, 1970, 1966, 1960, 1952, 1947, 1942, 1937, 1932, 1927, 1922, 1916, 1911, 1905
1811 WILLIS MILL RD SW	1982, 1975, 1970, 1966, 1960, 1952, 1947, 1942, 1937, 1932, 1927, 1922, 1916, 1911, 1905
1817 WILLIS MILL RD SW	1994, 1982, 1975, 1970, 1966, 1960, 1947, 1942, 1937, 1932, 1927, 1922, 1916, 1911, 1905
1825 WILLIS MILL RD SW	1982, 1975, 1970, 1966, 1960, 1952, 1947, 1942, 1937, 1932, 1927, 1922, 1916, 1911, 1905
1833 WILLIS MILL RD SW	2005, 1999, 1994, 1991, 1986, 1982, 1981, 1976, 1975, 1970, 1966, 1965, 1961, 1960, 1957, 1952, 1947, 1942, 1937, 1932, 1927, 1922, 1916, 1911, 1905
1835 WILLIS MILL RD SW	2005, 1999, 1994, 1991, 1986, 1982, 1981, 1976, 1975, 1970, 1966, 1965, 1961, 1960, 1957, 1952, 1947, 1942, 1937, 1932, 1927, 1922, 1916, 1911, 1905
1841 WELLS DR SW	2005, 1999, 1994, 1991, 1986, 1982, 1975, 1970, 1966, 1965, 1960, 1952, 1947, 1942, 1937, 1932, 1927, 1922, 1916, 1911, 1905
1845 WELLS DR SW	1982, 1975, 1970, 1966, 1965, 1961, 1960, 1957, 1952, 1947, 1942, 1937, 1932, 1927, 1922, 1916, 1911, 1905
1854 WELLS DR SW	1991, 1986, 1982, 1981, 1976, 1975, 1971, 1970, 1966, 1965, 1961, 1960, 1957, 1952, 1947, 1942, 1937, 1932, 1927, 1922, 1916, 1911, 1905
1855 WELLS DR SW	1982, 1975, 1970, 1966, 1965, 1961, 1960, 1957, 1952, 1947, 1942, 1937, 1932, 1927, 1922, 1916, 1911, 1905

FINDINGS

Address Researched	Address Not Identified in Research Source
1865 WELLS DR SW	1994, 1991, 1986, 1982, 1981, 1976, 1975, 1971, 1970, 1966, 1965, 1961, 1960, 1957, 1952, 1947, 1942, 1937, 1932, 1927, 1922, 1916, 1911, 1905
1866 WELLS DR SW	1994, 1991, 1986, 1982, 1981, 1976, 1975, 1971, 1970, 1966, 1965, 1961, 1960, 1957, 1952, 1947, 1942, 1937, 1932, 1927, 1922, 1916, 1911, 1905
1878 WELLS DR SW	2005, 1994, 1991, 1986, 1982, 1981, 1976, 1975, 1971, 1970, 1966, 1965, 1961, 1960, 1957, 1952, 1947, 1942, 1937, 1932, 1927, 1922, 1916, 1911, 1905
1889 WELLS DR SW	2005, 1999, 1994, 1991, 1986, 1982, 1981, 1976, 1975, 1971, 1970, 1966, 1965, 1961, 1960, 1952, 1947, 1942, 1937, 1932, 1927, 1922, 1916, 1911, 1905
2440 CAMPBELLTON RD SW	2005, 1999, 1994, 1991, 1986, 1982, 1981, 1975, 1970, 1966, 1960, 1952, 1947, 1942, 1937, 1932, 1927, 1922, 1916, 1911, 1905
2460 CAMPBELLTON RD SW	2005, 1999, 1994, 1991, 1986, 1982, 1981, 1976, 1975, 1971, 1970, 1966, 1960, 1952, 1947, 1942, 1937, 1932, 1927, 1922, 1916, 1911, 1905
2504 CAMPBELLTON RD SW	1994, 1982, 1975, 1970, 1966, 1960, 1952, 1947, 1942, 1937, 1932, 1927, 1922, 1916, 1911, 1905
2509 CAMPBELLTON RD SW	1999, 1994, 1991, 1986, 1982, 1981, 1976, 1975, 1971, 1970, 1966, 1965, 1961, 1960, 1957, 1952, 1947, 1942, 1937, 1932, 1927, 1922, 1916, 1911, 1905
2512 CAMPBELLTON RD SW	1982, 1975, 1970, 1966, 1960, 1952, 1947, 1942, 1937, 1932, 1927, 1922, 1916, 1911, 1905

Source Page Images Appendix

WILKENSON DRIVE SE—Contd
328△Peterson Ivey C Ⓒ
336△Smith Willie M Mrs Ⓒ
Warran begins
409 Parkview Civic Club
434△Mergens John H Ⓒ
442△Whitlock Lewie H jr Ⓒ
446△Humphrey D Kenneth Ⓒ
452△Chapman Edmund L Ⓒ
surveyor
458△Wilson Joe B Ⓒ
462△Fleming Chas W Ⓒ
500△Geeslin Jas F Ⓒ
506△Battle R Arth Ⓒ
Eleanor SE ends
516△Odom Ralph L jr Ⓒ
522△Lyle Cary S
526△Walters W Horace Ⓒ
pntr
530△Prather Melvin S Ⓒ
540△Best Thos F jr Ⓒ
544 Vacant
584△Derrick Irven G Ⓒ
592△Scarborough John P jr Ⓒ
233
WILLARD AV SW — From 1500 Gordon south to Rogers av
475△Johnson Mary J Mrs Ⓒ
479△Shultz Carl E Ⓒ
485△Warlick Jas E Ⓒ
489△McCord Georgia E Mrs Ⓒ
492△Miller Edna B Mrs Ⓒ
493△Burke Clara M Mrs Ⓒ
△Anderson R P
497△Chapman Clyde W Ⓒ
496△Beale Robt H Ⓒ
Stokes av intersects
543△Downing Frank B
544△Bush Harold L Ⓒ
237
S Gordon intersects
591△McGee Wm O Ⓒ
594△Blalock Tolliver S Ⓒ
597△McCrory Claud B Ⓒ
600△Card Grant G Ⓒ
603△Womack Jas A Ⓒ
606△deBray Fred E Ⓒ
deBray Alda T Mrs
elocution tchr
611△Buttram Marshall C Ⓒ
615△Sowell Antoinette C Mrs Ⓒ
Westwood av intersects
620△Hunter Carl L Ⓒ
626△Turnipseed Frank Ⓒ
630△Richardson Robt E Ⓒ
633△Watson Geo H Ⓒ
636△Baker Estelle Mrs Ⓒ
639 Webb Jiles J
△Chastain Vance M
642 Apartments
1△Jarrett Jim L Ⓒ
2△Thomas Leslie P
3 Watkins Clarence L
4 Vacant
Street continued
643△Griffith Geo M Ⓒ
646△Marshall Ruth H Mrs Ⓒ
647△Parry Abner F Ⓒ
650△Stephens R Luther Ⓒ
653△Kollie Paul C Ⓒ
654△Armistead David C Ⓒ
Rogers av intersects
378
WILLIAMS (Decatur) — From 215 Clairmont av east
122△Story Ida Ⓒ
1
WILLIAMS NW — From 126 Peachtree northwest and north to 16th
4△Krysial Co The (br) restr
7
Forsyth intersects
111-15△Williams Garage
Fairlie intersects
120-34△Stone John Garage
Cone intersects
157-59△Pauley Wm C landscape archt
158 Oxford Mfg Co The (side ent)
160 Audograph Co The (side ent)
Spring intersects
165 Spring St Parking Co
180△Ohio Chemical & Surgery Co The
186△Air Reduction Sales Co (sls ofc) oxygen producers
188△Bus Grill restr
13
Cain intersects
234△Williams St Soda Co
236 Taylor Clyde O barber
238△Williams St Gro
Harris intersects
244-46△Western Newspaper Union pubrs
250△Chandler Hattie M Mrs
258△Textile & Paper Sup Corp
265△Vesta Hotel
266△Dutton Odessa S Mrs furn rms
268-70△Two Sixty Eight Grill restr
272 Apartments
1 Conklin Raymond C
2 Cordell Ernest C
3 Wynn Wm T
4 Rice Russell V
5 Hewitt Johnnie
6 Jackson Corliss Mrs
Apartments—Contd
7 Carter Clara Mrs
8 Williams Fredk
9 Strickland J
10-11 Woodall Clifford
12 Vacant
13 Vacant
14 Henegar Ethleen Mrs
15 Burthoff Mildred Mrs
16 Stephens Everett
17 Vacant
18 Moody Truman
19 Vacant
20 McDonald John
21 Garner Roy
22 Vacant
23 Vacant
24 Stevens Kath Mrs
25 Vacant
26 Cole Mattie Mrs
27 Teems Eddie
Street continued
274 Fogg Harvey Indry
Pritchett Lewis M barber
282 Gravette Harry D
290 Singleton's Grill restr
292△Williams St Serv Sta fill sta
294△Young Roy G auto repr
Baker intersects
295△Potts & Harris Cabt Shop cabtmkrs
299 Vacant
304△Bill's Del Serv
307 Vacant
308 Black Nello M Mrs
310 Sherman Harry H
312△Cheney Chas R
313△Reed Robt T Ⓒ
314 Johnson Alex B
317 McDaniel Jesse J
15
Simpson intersects
326△Gate City Mtrs used cars
333△Gould Press Tbs
333½△Gould Danl O
336 Jernigan Danl P
△Mize Dell Mrs
340△Hodnette Margt Ⓒ
△Seymour Laura S Mrs
344△Strauss Inc mfrs agts
△Braswell-Lunceford Ins Agcy
△Balcrank Sls Co fill sta equip
West Peachtree pl intersects
358△Williams St Sch
388△Horne Pimbg & Htg Co
△Brady Joe H & Assoc chain saws
Alexander intersects
388-406 Vacant
Mills intersects
Parker intersects
19
Hunnicutt intersects
Hunnicutt pl ends
Pine intersects
Merritts av intersects
Moody pl ends
Linden av ends
572△Tatum Wm (c)
576△Travis Marcellus (c)
578△Ragan Allie J (c)
582 Apartments
1 Johnson Chas F (c)
2 Calloway Henry (c)
3△Dawson Wiley (c)
4 McCoy Wm (c)
Linden way ends
588 Cook Sara (c)
592 Carl John (c)
606△Davis David W Ⓒ
North av intersects
616△Smith Dormitory
640△Howell Dormitory
Ponce de Leon av ends
660△Harrison Dormitory
680△Towers Dormitory
3d intersects
707△Kappa Sigma Fraternity
717△Pi Kappa Phi Fraternity
723△Phi Sigma Kappa Fraternity
23
727△Sigma Nu Fraternity
733△Phi Epsilon Pi Fraternity
737△Tau Koppa Epsilon Fraternity
741 Garrett Apartments
1△Muller Fredk W
2△Isaac Herman
3△Smith Glenn D
Street continued
743△Scott Chas E
746△Tau Epsilon Phi Fraternity
4th intersects
753 Apartments
1△Morgan Nina L
2△Novack Peter
3△Stoner Ernestine
4△Donneberg Walter A
5△Youngquist David
Street continued
759△Day Nell T Mrs Ⓒ
763△Delta Sigma Phi Fraternity
767△Moore Wm W Ⓒ
773△Tanner Ralph M Ⓒ
777△Morris Avaleen Ⓒ
783△Paul Horace B Ⓒ
793△Johnson Della Mrs
33
5th intersects
6th intersects
8th intersects (not open)
10th intersects
Peachtree pl ends
10th intersects
12th ends
1065△Retail Credit Co (sup dept)
14th intersects
1209 Douglas Bun C Mrs
1215 Avon Products Inc (rear ent)
16th intersects
188
WILLIAMS ALLEY SE—From Delmar av south, 1 east of Confederate av SE
323
WILLIAMS AV (East Point)—From 721 S Main west
103△SouBT&TCo (side)
105△Melton Vester G Ⓒ
East Point intersects
205 Tate Gro Co
208△Robinson Wm H Ⓒ
210△Russell Geo P Ⓒ
212 Park Edw C
Church intersects
Park intersects
325
Semmes intersects
506△Orr Roy B
507△Ezelle Ernest B Ⓒ
508△Johnson John T Ⓒ
509 Kilgore Howard
511△Renfroe Wm J Ⓒ
512△Cochran Exie Mrs Ⓒ
513△McCarty Leroy T Ⓒ
Jones intersects
600△McDaniel Wm J Ⓒ
601△Dunagan Wm M Ⓒ
602△Humphries Leslie S Mrs Ⓒ
603△Langston Miles E Ⓒ
604△Danbury Roy N Ⓒ
605△Barrett Cland S Ⓒ
606a Miller Seals T
606b△Tyler Jas E jr
608 Vacant
609 Nicols Otis H
610△Renfroe Wm H Ⓒ
611△McKinney Sara A Mrs Ⓒ
613△Tyler Jas E Ⓒ
615△Adams Homer F Ⓒ
616 Vickery Louis H
616a△Cawthon Julia I Mrs Ⓒ
618△Barber G Albert Ⓒ
252
WILLIAMS MILL ROAD NE — From Southern Ry at end of Elizabeth northeast to North Highland av
818△Concrete Mfg Co concrete blocks
Elizabeth intersects
Barnett intersects
882△Birmingham Helen F Ⓒ
888△Klatz John J Ⓒ
889△King Aaron L Ⓒ
893△Battle Lucius W Ⓒ
894△Sims Alice L Mrs Ⓒ
899△Callaway Mary M Mrs Ⓒ
900△Echols Thos E Ⓒ
903△Latcher Frank M Ⓒ
906△Willis Jos N
906a△Carter Robt J
907△Leggett Jas A Ⓒ
910△Hamilton Noble S Mrs Ⓒ
911△Cantrell Sarah D Ⓒ
914△Gorman Chas M Ⓒ
915△Woodard Ira W Ⓒ
919△Chaplin Wm F Ⓒ
922△Ledbetter Saml B Ⓒ
925△Brooks Edw M Ⓒ
926△Flurry Sue M Mrs Ⓒ
929△Hopper Louise C Ⓒ
930△Goulding Kath A Mrs Ⓒ
931△Kauffman Robt C Ⓒ
934△Wiedeman Herman F Ⓒ
rear Wiedeman Theo W
935△Mason Allie R Mrs Ⓒ
939△Burton J Frank
940△Horne Ernest B Ⓒ
943△Nixon Wm O
944△Muse Llewellyn H Ⓒ
947△Griswold Lawrence W Ⓒ
948△Lovelace Thos C Ⓒ
Lovelace Allie T Mrs nurse
rear Laney Jean nurse
949△Wesibrook Frank M Ⓒ
953△Sanford Chas B jr Ⓒ
954△Bradshaw Calvin H Ⓒ
957△Rathbiemez Mabel P Mrs
958△Hardrick Ora Mrs Ⓒ
961△Hall Gordon L
963△Roberts Mattie B Mrs Ⓒ
964△Anderson Eddie N Mrs Ⓒ
965△Logan Fred J Ⓒ
968△Babington Robt K Ⓒ
969△Kilpatrick Olin T Ⓒ
971△Ashley Wm E Ⓒ
975 Apartments
1 Anderson Wm W
2△Watts Wm E Ⓒ
3 Daves Thos C
4 Nichols J Moody
Linwood av intersects
Cleburne av intersects
994△Pesce Cora J Ⓒ
998△Burgess John E
1000△Crane Wm T Ⓒ
1004△Farris Chas J Ⓒ
1005△Sims Jos E Ⓒ
1008△Bethamley John Ⓒ
1012 Apartments
1△Shipp Jas H
2△Turner Robt E
3 Gabriel Fred S
Apartments—Contd
4△Martin Mary S Mrs
5 Twilley oJhn B
6 Morgan Jos R
Street continued
1016△Melrbor Sara O Mrs Ⓒ
1017△Devon Jos L Ⓒ
1020△Deel Carlyle E
1024△Poolos Nick Ⓒ
Cleburne ter intersects
1028△Hurt Paul W jr Ⓒ
1029△Lee Addie Mrs
1032△Camp Gerald M Ⓒ
1033△Williams Howard T Ⓒ
1036△Smith Frank J Ⓒ
1040△Haynie Dorothy P Mrs
1041 ——
1044△Murray Jas W
1045△Brawner Lulu B Mrs Ⓒ
mus tchr
93C
WILLIAMS PLACE NW — From Spring west
93
WILLIE NW—From 912 Hall pl east to Rice NW
359
WILLINGHAM DRIVE (East Point) — A continuation of Willingham dr (Hapeville) northeast to Main
1201 Vacant
1239△Hope Battery & Mtl Co junk
Bachelor av intersects
1304△Groover Ross Ⓒ bldg contr
1305 Holman Luther J Ⓒ
Pennsylvania av intersects
Maryland av intersects
357
Harrison rd intersects
1389△Brock Wylie L, gro
1409△Farer Awning Co mfrs
1440△Sou Brassiere Inc mfrs
1445△Intl Minerals & Chem Corp fertilizer mfrs
363
WILLINGHAM DRIVE (Hapeville) — From 798 Central av west, 1 south of Central av
921△Butler Wilburn T Ⓒ
Lang av intersects
Elkins begins
1036△Hammock Percy E Ⓒ
1040 Williagham Drive Bapt Church
Colville av intersects
City limits
11S
WILLIS NW — From Holly rd west to Ezra Church rd, 6 south of Simpson
1571 Hollowey Clarence (c) Ⓒ
1575△Blount Edmond (c) Ⓒ
Victor clr intersects
169A
WILLIS MILL ROAD SW — From 2320 Gordon rd south to Campbellton rd, 1 west of Florida av
2△Brookins Reid A (c) Ⓒ
3 Vacant
56a Mladiebrooks Lucy C Mrs (c) Ⓒ
56b△Baker Elmo (c)
305 Milline Ernest (c)
305b Griffin Ira (c)
△Parks Mary A Mrs (c) Ⓒ
Cascade rd SW intersects
1323△Wells Wm W Ⓒ
1337△Lee Charlie C Ⓒ
Poole rd ends
1342△Warren Hubert E Ⓒ
1345 Vacant
1350△Amos Geo L Ⓒ
1353△Moody Chas L Ⓒ
1366 Under construction
1369△Thigpen Joe R Ⓒ
1372 Under construction
1395 Under construction
1415△Slider Earl R Ⓒ
1420△Walker Wm W
Wilson dr ends
1470△Wiggins Sam F Ⓒ
1478△Wilson Edgar W Ⓒ
1481△Powell Wm L Ⓒ
1490△Nations Cath M Ⓒ
△Notions Jone G Mrs mus tchr
△Nailons Theo W
1493△Herlong Averett Ⓒ
1498△Harcourt Raymond W Ⓒ
1505△Williams Jas E Ⓒ
1515△Holsey Kenneth A Ⓒ
1526△Thompson Wm D Ⓒ
1527△Stokes Albert L Ⓒ
1554△Rasco Virgil W Ⓒ
1571△Ward Paul W T Ⓒ
1626△Bryant Chas W Ⓒ
1645△Herren Jos E
1657△Bardwell Jewel L Ⓒ
1658△Grizzard Carl N Ⓒ
rear Peeples Zininimon
1680△Alexander Harry B Ⓒ
1690△Alexander Burt F jr
1735△Rakestraw Geo B Ⓒ
1741 Vacant
1755△DiNatale Chas Ⓒ
1768△Camp Thos R Ⓒ
1771△Davis H Clyde Ⓒ
1774△Camp John M Ⓒ
1779△Burnett Wm C Ⓒ
1784△Davis Harry C jr Ⓒ
1789△Anding Sheldon W Ⓒ
Wells dr begins
1790△Hart John J Ⓒ
WILLIS MILL ROAD SW—Contd
1797△Brewster Walter L Ⓒ
1799 Summers B F
1817 Upshaw H Curtis
Campbellton rd intersects
90
WILLOUGHBY WAY NE — From intersection of Forrest rd and Fortuna east, 1 north of East av
Fortuna intersects
637△Petersen Lester L Ⓒ
645△Willson Chas
649△Dixon Gibbs B Ⓒ
655△Calloway Ralph W jr
659△Dickson Wm M Ⓒ
665△Buckelew Duma R Ⓒ
elec contr
669△Coleman Horace C Ⓒ
674△Elliott Buell W Ⓒ
675△Pittard W Steve Ⓒ
678△Elliott Edw O Ⓒ
679△Bridges Wm R Ⓒ
683△Stokell Reginald C Ⓒ
684△Haley Lillian
688△Brown J Christopher Ⓒ
694△O'Shields Louise H
695△Miller Edgar D Ⓒ
698△Moore Chas F Ⓒ
699△Petrakos Jas Ⓒ
704△Vickery Eliz E Mrs △Lackey Ernest E Ⓒ
705△Webb J D
708△Campbell Hagey F Ⓒ
709△Petkas Jim Ⓒ
714△Sloan Jesse Ⓒ
715△Matheny Geo M Ⓒ
719△Harry John E Ⓒ
725△Gaskill Wm Ⓒ
726△Hyatt Wm H Ⓒ
729△Ray G C
732△Depos Guido G Ⓒ pump repr
735 Vacant
736△Dobbs Thos W jr Ⓒ
748△Hewett Studios photog
16
WILLOW NE—From 131 Linden av north
575△Robertson Robt S Ⓒ drftsmn
576△Weldon Chas G Ⓒ
580△Holyber Marshall H
581△Cain Wm A
586△Cartledge C Howard Ⓒ
587△Baxter L Alma
590△Diaz Manuel V Ⓒ
590½△Wiggins Hubert E
591△Munsey J P
594△Sims Ida E Mrs
595△Scott Willie E Mrs Ⓒ
57
WILLOW AV (Peachtree Hills) —From Fairhaven clr north
2184△Cody Lucile L Ⓒ
2185△Wood Estelle J Mrs
2187△Johnson Katie M Mrs Ⓒ
2188△Tregellas Harold M Ⓒ
2192△Lindsey Everette J Ⓒ
2193△Mynatt Clyde H Ⓒ
2196△Spinks Louis A Ⓒ
2197△Forbes Edwin M Ⓒ
2199△Forsyth Wm H Ⓒ
2200△Bishop Howard V Ⓒ
2203 Vacant
2204△Chaney Clarence P Ⓒ
2205△McConnell Robt G Ⓒ
2207△Adams Leo G
2208△Davis Simon P Ⓒ
2209△Bolen Clareuce S Ⓒ
2211△Wilbanks Ronald H Ⓒ
2212△McBrayer Thos B
2215△Richmond Gus Ⓒ
2216△Donaldson Lennox B Ⓒ
2217△Webb Hulan S Ⓒ
2218△Davis J DeWitt Ⓒ
2219△Martin Francis C
2221△Stephens Baya A
2222△Doak Alex C Ⓒ
2223△Chamberlain Sherman B Ⓒ
2226△Carpenter Robt C Ⓒ
257A
WILLOWBROOK DRIVE SW (Continuation of W Ridge dr) —From near 1832 Venetian dr south, 1 east of Cahaba dr
1507△Fenn Roy H Ⓒ
1515△Smith Geo W jr Ⓒ
1521△Heasley Morgan B Ⓒ
1527△Weaver Myron E Ⓒ
1528△Harkins Donald N Ⓒ
1533△Washburn Mack R Ⓒ
1538△Baumann Austin S Ⓒ
1541△Bostick T J
1547△Brown Porter B Ⓒ
1548△Brown Jas B jr Ⓒ
Beechwood blvd ends
1553△Ferguson Chas W Ⓒ
1561△Kingston Geo H Ⓒ
1562△Powell Margie Mrs Ⓒ
1567△McClung J Max Ⓒ
1572 Vacant
1573△Stephens Jas R Ⓒ
1581△Morris Wm D Ⓒ
1582△Wynton Robt D Ⓒ
1587△Smith Clarence E Ⓒ
1595△Bauer Arth A Ⓒ
1598△Dodd Robt N
bsmt△Driskell Earl P Rev Ⓒ
Campbellton rd intersects
374
WILLOW LANE (Decatur) — From 503 Superior av east and southeast, 1 south of N Decatur
115△Rumbley John T Ⓒ
119△Powell Robt B Ⓒ bldg contr

Details For:	Year	Source	TP	Adjoining
WILLIS MILL RD SW	1952	Atlanta City Directory Co.	-	X

CAMPBELLTON RD SW—Contd
2052 F W Woolworth Co (br) Δ PL 3-4339
2054 Bell Bros Shoes
2060 Feldman's Plaza Shop men's clo Δ PL 8-5259
2064 Tally-Ho women's clo Δ PL 8-2557
2065 Coleman's Std Serv Sta Δ PL 3-9269
2068 Thomas Walter R Jwlr (br)
2072 Brownie's Dress Shop women's clo Δ PL 5-5490
2075 Hindsman C F Serv Sta Δ PL 3-9291
2076 Jacobs Pharmacy Co Inc (br) Δ PL 5-5221
2080 Colonial Stores Inc (br) gros
2095 Chambers Δ PL 3-3092
D'Lowe dr intersects
2109 Adams Pk Serv Sta Δ PL 3-9451
2110 Gene's Drive Inn restr Δ PL 3-9130
2115 Piedmont Laudry & Clns (br) Δ PL 3-0279
2122 Clarks Food Fair gros Δ PL 5-2653
2139 Mammy's Kitchen restr Δ PL 8-9153
rear Mills C & L grading contrs Δ PL 5-4131
2149 Farmer Carlton E Δ PL 3-7242
2159 Connally Sue M Mrs Δ PL 3-5340
rear Rutledge Wm A
2164 Under construction
2188 Cataldo Chas V Δ PL 5-8898
Cataldo Hazel K Mrs beauty shop
rear McLendon Jas W
2191 Fleming Edwin H Δ PL 5-2720
2194 McLean Leonard S Δ
2200 McDonald Hugh A Δ PL 3-4453
2221 McDonald Frank C Δ PL 5-7483
2250 Howell Thos L Δ PL 3-2754
2266 Bray Orion J Δ PL 3-7636
2328 Wells Maude G Mrs Δ PL 3-4906
2357 Vacant
Willis Mill rd ends
2369 Addison H Earl Δ PL 3-9691
2370 Earnest Robt H Δ PL 3-7245
2380 Ferrar Geo T auctioneer Δ PL 3-2981
2395 Mitchell Robt E Δ PL 1-1183
2410 Lang Thos L Δ PL 5-7983
2435 Wells Jas W trucking Δ PL 3-5527
2440 Sanders Thos L Δ PL 3-2628
2480 Roberts Robt L Δ PL 5-7903
257-B
Wells dr SW intersects
2504 Under construction
2512 Under construction
2535 Vacant
Rena cir begins
2540 Butts Hal bldg contr Δ PL 3-0308
Sandringham dr ends
2586 Cannon Bertha E Mrs Δ PL 3-1330
Marvin la begins
2590 Henshall Donald E Δ PL 5-6505
2594 Breed Jos E Δ PL 5-8689
2595 Williams Wm C Δ PL 3-6357
2600 Lewis Clarence R Δ PL 5-2826
2601 Kendall Floyd M
2604 McNinch Wm R bkpg serv Δ PL 8-2698
2605 Schmuck Theo R Δ PL 3-1411
2661 Vacant
2675 Under construction
Dodson dr intersects
2685 Fryer's Service Sta Δ PL 5-4831
2690 Vacant
2702 Yates Marcus A Δ PL 3-0686
rear Kennamore Wm F
2725 Fryer Ewell T
2735 Hornsby Thos A Δ PL 5-6231
2740 Lockridge Claude C Δ PL 5-4677
2745 Small Bivin C Δ PL 3-3222
bmt Langford Dane L Δ PL 5-1469
2750 Clopton Edwin L
Harbin rd ends
2766 Lucke Albert N Δ PL 5-3337
2780 Parker Thos T Δ PL 3-0508
2791 Moss Henry G Δ PL 3-1810
2804 Vacant
2805 Moss Hoyt P Δ PL 3-1824
2810 Terry Thos H Δ PL 3-0751
2830 Hendricks Chas J Δ PL 5-9676
2858 Harper Dexter C Δ PL 3-0302
2860 Wood Louis J Δ PL 3-2005
2870
Madwell dr begins
2880 Tucker Geo R Δ PL 8-3312
rear Green Harold W Δ PL 5-6026
2900 Nichols Moselle W Mrs Δ PL 5-7650
2959 Kennedy Lelia E Mrs Δ PL 5-7650
2959 Kennedy Leila E Mrs Δ PL 3-0239
2960 Hutchingson Hut restr Δ PL 3-9335
2980 Green Circle Stores No 10 (br) PL 3-6632
2986 Post Liquor Store Δ PL 5-1120
2989 Lassater's Gulf Serv Sta Δ PL 3-9368
2994 Mitcham's Grill restr
2996 Campbellton Rd TV & Radio Clinic Δ PL 3-8020
Wilson's Serv Sta Δ PL 3-9401
2997 Comstock Glenn
Childress dr intersects
3000 Meadowbrook 66 Serv Sta Δ PL 3-9162
3007 Buster & Crickets Country Store gros Δ PL 8-9134
Country Store gros Δ PL 8-9134
Worthington Wm A Δ PL 5-2302
3017 Beavers Effie H
3019 McWilliams Jos B
3025 Wilkinson Ivris D Δ PL 8-3060
3041 Skelton John G Δ PL 5-7272
3042 Smith Carrie M Mrs
3057 Jones Marvin F Δ PL 3-1158
3067 Partain H Terry Δ PL 5-4910
Little Acres Play Nursery Δ PL 5-4910
3070 Wilson Calvin O Δ PL 5-0973
3071 Gullett O Gordon Δ PL 5-7869
Gullett Allene S Mrs hair drsr
3075 Studdard Henry A
3076 Howse Oscar T Δ PL 3-6514
3079 Studdard Karline K Mrs Δ PL 5-6449
Mt Gilead rd begins
3100 Meadowbrooks Country Club Δ PL 8-3533
3113 Halls Serv Sta Δ PL 3-9436
3125 Norton Jas P Δ PL 3-3986
3127 Vacant
3130 Harris Clinton R
3130a Chapman Allen B Δ PL 3-2004
3130b Vacant
3130c Collier Sam Δ PL 5-2256
3205 Chandler Paul Δ PL 3-4236
3211 Scarbrough Robt H Δ PL 5-4671
Country Club rd begins
3265 Dearing Wm L
3285 Aldredge Trentham V grading contr Δ PL 3-8741
3295 Mayfield Merrell
3315 Gomila Boon M Mrs Δ PL 3-2544
Meadowlane dr begins
3350 Shedd Jack pntr contr Δ PL 5-9659
3356 Brown Will F Δ PL 3-4220
3390 Sands Chas E Δ PL 5-7922
3391 Foster Hubert M
3410 Lyons Roland jr Δ PL 8-3591
3415 Holliday John D Δ PL 3-3767
3430 Crawford Wm M Δ PL 3-3556
rear Drake Eula H Mrs Δ PL 3-8035
3451 Withers Jerome B Δ PL 3-7661
3480 Hodge Alvah Δ PL 3-3288
3487 Cato Chas P Δ PL 5-6982
Cherry Blossom dr intersects
3494 Vacant
3495 Arnold Jas L Δ PL 3-6304
3541 Aldredge Homer W Δ PL 5-2038
3560 Calhoun Harvey L bldg contr Δ PL 5-4907
3571 Peek Chas O Δ PL 8-5653
3590 Patton Wm G Δ PO 7-7848
Barge rd intersects
3600 Watts M Frank Δ PO 7-0643
3605 Ben Hill First Bapt Ch Δ PO 7-5334
3640 Patton Honnah A
3650 Patton Everett K Δ PL 3-5907
3655 Banks Lemuel V Δ PL 5-3101
3684 Soggus Guy N Δ PL 8-3526
3690 Watts Andrew H Δ PL 3-8740
3691 Starr Jas H Δ PL 3-0357
3700 Calhoun Thos jr Δ PL 5-3139
3701 Dairy Queen (br) ice cream
3704 Ben Hill Health Center Δ PL 3-1136
Ben Hill Sch Kindergarten Δ PL 3-3236
Ben Hill Presby Ch
3715 Norton Bros Gro Δ PL 5-2231
3723 Ben Hill Barber Shop
3725 Mundy's Drug Store Δ PL 3-3395
rear Pace Beverly V Δ PL 5-0317
3727 Ben Hill Grill restr Δ PL 5-2205
3729 Ben Hill Clns Δ PL 5-0876
3731 Ben Hill Florist Δ PL 5-9482
3733 Watts Geo Serv Sta Δ PL 8-5919
rear Vincent G T
3739 Ben Hill Garage auto reprs
3750 Wright Roy Serv Sta Δ PL 3-9152
Fairburn rd SW intersects
3757 Suber C P Gro (Whse)
3759 Suber C P Gro Δ PL 3-2451
3762 Ben Hill Pharmacy Δ PL 5-7441
3765 Shurbutt Serv Sta Δ PL 3-8516
3766 Jennie's Beauty Shop Δ PL 5-4821
Hogan Realty Co real est & ins Δ PL 8-5501
Hogan Cherlle H notary Δ PL 8-5501
3770 Ben Hill Lodge No 674 (F&AM)
Ben Hill Lodge (OES)
Ben Hill Lodge (RAM)
3772 Ben Hill Lumber & Supply Co Inc Δ PL 5-7711
Aldredge & Florence Bldrs contrs Δ PL 5-6576
USPO Ben Hill Sta Δ PL 5-7711
3780 Simmons Edd L dentist Δ PO 1-6306
Allison Gordon G phys Δ PO 1-6306
Camp Ground rd begins
3783 Jarrendt Ralph T Δ PO 6-8678
3811 Fuss Serv Sta Δ PO 7-4500
3837 Bon-Ton Clns Δ PO 7-3204
3844 Ben Hil Sch Δ PO 7-1319
3845 Fulton County Forestry Unit (County Hq) Δ PO 1-7112
3880 Suber Chas P Δ PO 7-8232
3881 Pass Saml huckster Δ PO 7-8254
3892 Grean Karlton P Δ PO 7-9244
3950 Buchanan Ezekiel
3951 Cowart Wm J Δ PO 1-0687
3996 Means Gro Δ PO 6-4186
Means Paul A
Butner rd begins
ACL crosses
Daniel rd begins
4000 Highland Grocery
4005 Evans James T Δ PO 7-8941
4020 Hayes Walter L Δ PO 7-2126
4024 Brown Acie P
4026 Roberts Arvid G Δ PO 1-5627
4050 Barrett John W fish bait Δ PO 7-1223
4051 Pierce Hill well digger
4080 Evans John T Δ PO 6-3984
4085 Evans Mary C Mrs Δ PO 6-2888
Bright Guy
4086 Moss Hula A Δ PO 1-6498
4089 Hester W Albert
4094 Davis Bessie O Mrs nurse Δ PO 7-0081
4095 Cotton Richd R
4100 Akin Arrie E Mrs Δ PO 7-8172
4110 Moore Jesse C bldg contr Δ PO 7-1457
Cowart Frank S Δ PO 7-1457
4120 Bell Ralph D
4130 Snider Herman L Δ PO 7-7666
4139 Anderson Gertrude A Mrs Δ PO 6-2708
4140 Cowan Edw L Δ PO 7-0369
Kimberly rd ends
4161 Kiser Vura E Mrs Δ PO 1-7596
4171 Beach Royce H Δ PO 6-3848
4185 Tritt Quitman W Δ PO 6-4386
4195 Black Lyndol B Δ PO 1-4721
4196 Roach John L Δ P 6-2388
4206 Thompson Bill
4211 Wallace John K Δ PO 1-2336
4216 Wallace Eruis A Δ PO 1-7271
rear Vacant
4225 Wheeler Roy F Δ PO 7-3831
4230 Morgan Chas F
4257 Wallace Gerald L Δ PO 1-4947
Nisbey Lake rd intersects
4297 Wendt Wm E Δ PO 6-4192
4300 Entrekin Hugh H Δ PO 7-1563
4305 No return
4319 Nall Ernest D Δ PO 7-0529
4381 Hazelrig Floyd J
4411 Hammond A Ray Δ PO 7-0484
County Line rd intersects
4511-13 No return
4529 No return
4531 Davis Mannon G Δ PO 7-1915
4546 Elsner Fred C jr Δ PO 1-4069
4552 No return
4555 Faulkner Maurice C Δ PO 7-8652
4561 No return
4562 Lanier Jas A Δ PO 6-3964
4606 Patterson Edw J Δ PO 7-4305
4610 Huff O Chas Δ PO 1-5836
4634 No return
4644 Edwards Cliff L Δ PO 6-3255
4646 Edwards Cliff L paints
Edsco Fishing Supp Δ PO 6-3255

CAMPBELLTON RD SW—Contd
4676 Morgan Thos C plmb Δ PO 1-9738
4690 No return
Kenny rd intersects
4720 Gay Jas D Δ PO 6-4334
4751 East Point Water Wks Reservoir
4771 Adams Donald L Δ PO 6-3122
4774 West Jas I bldg contr Δ PO 6-3266
Enon rd intersects
4776 Sharpe John R
Enrod rd begins

242
CANDLER NE — From 1280 DeKalb av north
277 Longino Frank D Δ JA 4-6010
282 Burgess John F Rev Δ JA 2-8481
283 Morgan Walter L Δ MU 8-4485
286 Bey Geo F Δ JA 5-1859
288 Morgan Walter L
289 Talbot Chas P
292 Apartments
1 Johnson Chas R Δ MU 8-0683
2 Dodd James T
3 McGuillion Quinton L
4 Tragler Lawrence A
5 Pearson Harold C
6 Porter Russell B
7 Nichols Huey P Δ JA 5-1009
8 Goins Jack D Δ JA 5-9874
9 Justice Danl
Street continued
293 Smith Clarance G Δ MU 8-8565
296 Smith Edith M Mrs Δ JA 2-9008
299 Short Maude M Mrs Δ MU 8-6340
300 Langford Roy S Δ MU 8-0885
303 Williamson Lemma M Mrs Δ JA 2-6792
306 Jones Effie L Mrs
307 Lanford Clara E Mrs
Kelley Melvin C Δ MU 8-8510
Iverson intersects
210 Ragsdale Jas P Δ JA 1-1909
316 Brown John M Δ JA 2-9924
321 Gross Nuna H Mrs Δ MU 8-8886
Dillord Billie J Δ MU 8-6306
Logan James M
322 Alexander Carl C Δ MU 8-3282
324 Akins Bessie T Mrs Δ JA 2-8175
325 Briley Emmett G Δ JA 2-4572
Whitley Louis A Δ JA 5-4925
329 Williams Meta M Mrs
330 Hinton Jas L Δ JA 2-5981
333 Johnson Johnnie E Δ JA 5-8267
334 Kinsey Wilbur E Δ MU 8-7145
339 Pitts John R Δ MU 8-7078
340 Kemp Clifford E Δ JA 1-0571
343 Armstrong Robt D Δ JA 5-9067
344 Buchanan John W
347 Kirk John S Δ JA 3-2156
350 Sawell Mattie H Mrs Δ JA 3-6537
353 Williams Obma H Δ MU 8-2788
354 Wesley Andrew J Δ JA 2-4522
357 Briscoe Albert J Δ JA 2-9829
360 Thirlwell Dorothy J Mrs Δ JA 5-0277
363 Ross Kath A Mrs Δ JA 3-0160
364 Kelly Louise K Mrs
rear Vacant
367 Griffin Laura L Mrs Δ MU 8-7804

246
McLeodon av intersects
411 Mauldin Perrin O Δ MU 8-7605
412 McDonald Homer N Δ MU 8-2755
415 Hill Jas A Δ JA 2-2825
416 Matthews Loudie M Δ JA 2-3737
4211 Baldwin Maud W Mrs Δ JA 2-9793
422 Bnunesor Simon P Δ JA 2-2836
427 Gunter John C Δ JA 5-0500
458 Bishop John G Δ JA 2-7809
431 Butts Fred R Δ MU 8-9296
432 Cofer M Elsie Mrs Δ MU 8-2575
435 Bridges Arth E Δ MU 8-1853
436 Ruffey Mabel J
439 Boggus J Hewell Δ JA 2-8180
440 Deming Elmer D
445 Shearin L Dayton Δ MU 8-4351
446 Jordan Selma V Δ JA 1-1952
449 Ballard Ethel A Δ MU 8-0297
450 Pugh J Fredk Δ JA 2-3412
455 Bradley Alvin E Δ JA 5-3145
456 Stevens Clarence J Δ JA 2-7527
459 Gamble Claude D Δ JA 3-1221

FULTON REALTY CO. INC. REALTOR North Side Real Estate Sales Loans Rentals Insurance Buckhead 3185 Rosewell N. E. (Buckhead Phone CEdar 7-6371

BOOMERSHIP

PONTIAC Headquarters In Atlanta Factory Authorized SALES SERVICE

Serving Atlanta Motorists a Quarter of A CENTURY 425-43

Details For:	Year	Source	TP	Adjoining
CAMPBELLTON RD SW	1957	Atlanta City Directory Co.	-	X

Wreck Repairers — Brake Service
796 West Peachtree St., N. W.
Lubrication — Painters
Telephone TRinity 5-1661

LARKIN SW—Contd 181
685 Holmes Alice W Mrs
Δ JA 3-3117
Roach intersects
688 Apartments
458 Barker Sylvester jr
459 Vacant
460 Ray Sadie Mrs
Δ JA 4-0123
461 Davis Georgia F Mrs
462 Ogletree Alice H Mrs
Δ MU 8-3110
463 Reid Willie R Mrs
464 Davis Thelma Δ MU 8-1585
465 Woodall Matthew Δ JA 5-3921
466 Bufford John H Δ JA 2-8702
467 Goodson Dorothy B Mrs
Δ JA 2-5207
468 Green Jasper
469 Brown Lois W Mrs
Street continued
689 Jones Leon P
690 Vacant
691 Apartments
435 Brown Thos Δ MU 8-8896
436 Clements Florida Mrs
Δ JA 2-9130
438 Patrick Gertrude Mrs
439 Jones Johnny L Δ JA 5-3045
440 Watkins Jas Δ JA 5-3398
441 Satterwhite Lewis A
Δ JA 5-7832
442 Huff Allen
443 Willis Elnora Mrs
444 Campbell Sarah Mrs Δ JA 5-3331
445 Hester Howell D pntr
Δ JA 5-7253
446 Estor Thelma Mrs Δ JA 3-0593
447 Jacobs Bennis Δ MU 8-6556
Street continued
692 Calloway Milton Δ JA 5-0395
693 Thornton Gladys C Mrs
Δ MU 8-6819
694 Jucks Jimmie Δ MU 8-0126
697 Apartments
416 Wheeler Hattie S Mrs
Δ JA 1-0906
417 Hunnicutt Evelyn K Mrs
Δ JA 3-5191
418 Bolton Inez H Mrs
Δ JA 2-6000
419 Wade Doris M Mrs
Δ JA 1-2300
420 Ward Ora W Mrs Δ JA 2-3454
421 Barnes Eddie Δ JA 2-8512
422 Amey Theo Δ MU 8-0155
423 Lemons Josie M Δ JA 4-0946
424 Ragland Wm H Δ JA 5-7587
425 Thomas Henry L
426 Kelly Roy
427 Ray Hines Δ JA 3-3998
428 Dixon Carl E
429 Petty Jas Δ JA 4-5101
430 Atwater Offie B Mrs
Δ JA 2-5421
431 Taylor Annette R Mrs
Δ JA 5-5096
432 Hill Gertrude S Mrs
Δ JA 5-8807
433 Evans Roba Mrs Δ JA 5-4052
Street continued
698 Apartments
473 Strobridge Rosa L Δ JA 3-0497
474 Wilson Bobby
475 Price Jas Δ JA 4-0818
476 Edmond Claude jr Δ JA 5-9560
477 Roberts Fannie G Δ JA 5-5272
478 Richard Wm M
479 Grecson Henry D Δ MU 8-5260
480 Evans Annie L Mrs
481 Poole Luther
482 Wright Essie M Mrs
Δ JA 5-8823
483 Davis John
484 Stanton Louise Δ MU 8-2547
485 Alexander Mattie M Mrs
486 Johnson Charlie
487 Mobley Preston Δ MU 8-3652
488 Hancock West
489 Lester Herman Δ MU 8-6489
490 Andrews Jas Δ JA 4-8725
491 Watts Boss jr
492 Sanders Nealie Mrs
Δ MU 8-0153
493 Smith Fred C
494 Hayes Doris S Mrs
Δ JA 5-9965
495 Vacant
496 Grant Louise D Mrs
Street continued
700 Harvey Robt L
701 Moore Willie P
702 Coles Ruby R Mrs
Δ JA 5-6756
703 Apartments
401 Bryant Leila Mrs
402 Page Eddie B jr Δ JA 2-3836
403 Beckham Alice S Mrs
Δ JA 5-9690
404 Jackson Charlie jr
Δ JA 3-0881
405 Cargile Jeannie C Mrs
Δ JA 1-1755
406 Lee Gracie J Mrs Δ JA 3-2213
407 Ambrose Otis Δ JA 2-5798
408 Allen Nellie W Mrs
Δ JA 2-3910
409 Smith Porter A
410 Sharpe Gussie H Mrs
Δ MU 8-4836
411 Sexton Hewlett J Δ MU 8-4268
412 Hughes Precious Mrs
413 Jackson Will
414 Harmon Willie E Δ MU 8-4661
Street continued
704 Hall Andrew B Δ JA 2-7126
705 Reid Edith C Mrs
Δ MU 8-9654
706 Vacant
707 Neeson Eva B Mrs
708 Sheats Ruby H Mrs 8-2650
709 Johnson Johnnie
710 Green Elsie P Mrs
Δ JA 5-0249
Lawshe intersects

187
LARKIN PLACE SW—From 500 Larkin southeast to Lowe's al
19 Chapman Geo
Evans Leroy
19½ Manter Geo
21a Stewart Jas
21b Childs Bertha
23 Rose of Sharon Holiness Church
rear Geter Wilson J Δ JA 3-4228
25 Ross Marie Mrs
25a McGinty Woodie
29 McClinton Jim
29a Vacant
288 Apartments
1 Farmer Martice Mrs
Δ JA 3-2182
2 Anderson Robt L
3 Jones Lizzie Mrs
4 Harris Rufus
5 Thrasher Jesse
6 Vacant
Street continued
308a Chester Geo
308b Walker Sanders Δ MU 8-9449

255
LA ROSA TERRACE SW—From 1082 Arlington av west
1094 Draper E Chas Δ PL 3-1779
1100 McDonald Jas T Rev
Δ PL 3-6713
1102 Hamilton Dora B Mrs
Δ PL 3-2978
1110 Johnson Lovick P Δ PL 3-2901
1116 Hendon Albert L
1119 Sims Wm J Δ PL 5-9515
Tolleson Alvin D Δ PL 3-3492
1120 Thomas Jas A roofing contr
Δ PL 3-6595
1123 Dull Jas L Δ PL 3-6059
1124 Waters Henry T
Δ PL 3-2225
1129 Vacant
1130 Maone Ola K Mrs
Δ PL 3-0816
1133 Jones Leon D Δ PL 5-2987
Princess av intersects
1134 Patton Geo W
Δ PL 3-2621

229
LATHAM SW—From Hopkins west, 1 south of Lucile av
1327 Noles Mamie E Mrs
Δ PL 3-4690
1328 Griffin Saml M
Δ PL 3-6007
1331 Stallworth J Harold
Δ PL 3-8116
1332 Peacock Jettie B Mrs
Δ PL 3-2556
1337 Orr Fred W Δ PL 5-4606
1338 Munroe Lamar E
Δ PL 3-2990
1341 Lovett Rae W Mrs
Δ PL 3-0398
1342 Hannah Margt M
Δ PL 3-3600

13
LATIMER NW — From 300 Luckie southwest
287-70 Selig Co the (laby)

174C
LATONA DRIVE SW—From Oak south 1 east of Waters rd
Wallace dr ends
3097 Carlings Brewry (under constn)
3120 Under construction
City limits

93B
LAUREL NW (Hills Park) — From Plymouth east, south and west, 1 north of Carroll av
1601 Stovall Henry A Δ SY 4-7134
1607 Whitehead Hezie M
1631 Camp Garland G
1645 Childress Lee Δ SY 4-0224
1657 Collum Bessie L Mrs
Δ SY 4-6421
1687 Jackson Grace M Mrs
1668 Leachman Leola J Mrs
Δ SY 4-0440
1675 Smith Hugh D Δ SY 4-5035

375A
LAUREL AV NW (Changed to Laurel Forrest cir)

167
LAUREL AV SW—From 1610 Mozley dr south to Gordon, 1 west of Wallington
125 Weaver Albert Δ PL 3-4219
126 Blacksbear Macco M
Δ PL 5-4142
Mozley pl ends
132 Etchison Eddie L Mrs
133 Smith Estella Mrs nurse
Δ PL 8-1660
136 Sutton Jos Δ PL 3-2219
139 Mitchell Sherman E
Δ PL 3-3898
McFarland Johnnie Mrs nurse
142 Bronson Virginia Δ PL 8-1977
143 Hunnicutt John F Δ PL 3-2521
146 Daniel Junior H Rev
Δ PL 5-0759
149 Potman Henry R
Δ PL 8-4808
150 Eason Henry Δ PL 8-1908
155 Stone Nellie H Mrs
Δ PL 3-4072
156 Gibson Fredk W
Δ PL 3-6660
159 Lea Rosa J Mrs beauty shop Δ PL 3-2552
163 Hylick Fred L Δ PL 8-1583
164 Carter Delon L
Archer intersects
173 Moore Geo Δ PL 8-4912
174 Brumfield Gladys L
Δ PL 5-1935
177 Johnson Willie Δ PL 8-2598
180 Emerson Thos N
Δ PL 5-5729
181 Parks Jas Δ PL 5-1756
184 Green Hoover Δ PL 8-5341
Thomas John A Δ PL 5-8828
185 Gissentanner Clifton G jr
Δ PL 3-1245
188 Hayes Wilton A
Δ PL 5-8434
191 Harris Will L Δ PL 3-3692
192 Beedles Oliver Δ PL 3-0127
195 Rivers Fred Δ PL 5-8935
196 Johnson Miller
Δ PL 3-0642
200 Stanley Jack Δ PL 5-5545
Mims intersects
203 Calloway Fred Δ PL 5-0985
207 Lyons Emma L Δ PL 8-2783
208 Birch Lewis I Δ PL 8-5833
211 Fannin Jacob B Δ PL 3-6121
212 Dotson Oscar C Δ PL 8-3746
217 Smith Falmon
218 Lockett Leroy Δ PL 8-4728
221 Mathews Earlie Δ PL 8-4992
222 Goodman Jas M Δ PL 3-7286
225 Thomas Jos E Δ PL 3-6212
228 Domineck Hassie L
Δ PL 3-0776
231 Brown Susie G Δ PL 8-5928
232 Marshall Theo R Δ PL 5-3835
Elixir av intersects
235 Davis Primus D Δ PL 5-4042
240 Davis Geo W Δ PL 5-1584
Arnold Annie M Mrs
Δ PL 8-5845
241 Hart Mildred S Mrs
Δ PL 8-1251
244 Edwards Cornelius
Δ PL 8-3061
248 Tucker Augustus H
Δ PL 8-1017
249 Smith Charlie O
Δ PL 5-6209
253 Harris John A
Δ PL 5-2523
256 Cleveland Albert
Δ PL 8-3585
Meriweather Henry
Δ PL 5-7814
257 Cox Mortimer A Δ PL 3-1727
rear Kelly Anguis D Δ PL 3-0895
260 Myrick Jas M
Δ PL 8-2913
261 Stephens Lottie W Mrs
Δ PL 5-0870
Ball Martha S Mrs
265 Hudson Jas M Δ PL 5-5938
266 Blake Wm Δ PL 3-6557
269 Dickerson Eug C
Δ PL 8-4959
Reese Essie P Mrs
Δ PL 3-8670
Greensferry av intersects
171
Westview dr intersects
303 DeBorde Ernest H
306 Laurel Av Gro Δ PL 5-3316
309 Thomason Jas S
310 Payne Ersa A Δ PL 5-8948
314 Sudderth Kathleen S Mrs
Δ PL 3-7319
320 Maner Jack W Δ PL 5-1421
330 Stephens Robt J
Δ PL 8-2966
334 Manston Beulah D Mrs
Δ PL 3-6933

375A
LAUREL DRIVE NE—From 3921 Lake Forrest dr east
6 Currie Warner S
Δ CE 3-4658
14 Burdick Donald J mfrs agt
Δ CE 7-7065
24 Williams Neal A
Δ CE 7-5978

LAUREL DR NE—Contd
27 Snyder Anthony W Δ CE 7-0895
36 Bolling Alex R Δ CE 7-7800
39 Stillwell Howard L jr
Δ CE 7-6865
44 Berman Harry L Δ CE 3-0389
51 Bussey Gordon Δ CE 3-4603
56 Monroe Jack H bldg contr
Δ CE 3-8657
66 Johnson E Moise Δ CE 7-3976
Laurel Forest cir ends
76 Crafton Paul E Δ CE 7-5866
84 Wuerth Henry E mfrs agt
Δ CE 7-0963
95 Vacant
127 Gritzke Albert D
Δ CE 7-2012
Laurel Forest Inc land developers
Δ CE 7-2012
132 Woolerd Jas L Δ CE 7-7852

378A
LAUREL FOREST CIRCLE NE — From 3880 Roswell rd northwest
90 Scott Geo E Δ CE 7-2964
110 Bevins Karl A Δ CE 7-1204
115 Reps Justine Δ CE 8-0198
120 Cazlarc Louise M Mrs
Δ CE 7-7890
125 Rader Geo A Δ CE 7-8324
130 Lauer Wm N Δ CE 7-6660
133 Moore Carolyn A Mrs
Δ CE 7-3721
142 Buckley John C jr
Δ CE 3-3709
141 Roberts Greer Z Δ CE 7-2194
153 Montgomery Walter R
Δ CE 7-8833
154 Stokes W Arth Δ CE 3-3229
163 Holbrook Egbert B
Δ CE 7-4582
170 Askren Edw L jr
Δ CE 3-7551
173 Beavers John R
Δ CE 7-1043
180 Gholson Alex R
Δ CE 7-3567
190 Williams Manley S
Δ CE 7-7067
193 Wood Eug E bldg contr
Δ CE 3-0425
200 Nettles Wm J Δ CE 3-7967
201 Valiebuona Julius C
Δ CE 3-4045
210 Buck Raymond Rev
Δ CE 7-2848
Laurel dr intersects

235A
LAURELMONT DRIVE SW—From 3170 Sewell rd south, 2 west of Lynhurst dr
793 Barber O Lawton
Δ PL 3-2512
794 Walker Chas N Δ PL 5-1366
Hollydale dr begins
804 Long Calhoun A jr
Δ PL 5-7622
812 Mappin John B
Δ PL 3-6895
820 Huff Vassie P Mrs
Δ PL 8-4188
836 Under construction
837 Cummings Carl T
Δ PL 5-1702
842 McGarity Jos B
Δ PL 8-4851
843 Barber Wm C Δ PL 3-8163
852 Stone Robt S Δ PL 3-8518
853 Long Homer H Δ PL 5-6070
Lynfield dr begins
860 Hansbery Richd H
868 Brennan Thos F
Δ PL 3-1894
871 Bamlister H Jos
Δ PL 3-1660
876 Craymer Loring G
Δ PL 8-3761
877 Peterson J M
Spreading Oak dr SW intersects
944 Under construction
965 Maston Geo F Δ PL 3-1392
966 Pelton Leon M Δ PL 5-9861
Ardley rd intersects

257B
LAURELWOOD DRIVE SW — From 1794 Willis Mill rd SW south, 2 east of Dodson dr SW
1630 Shealy Geo A Δ PL 5-6706
1637 Horn O D Δ PL 8-4029
1656 Bunnell Ray Δ PL 5-8424
1668 Womack J Aubrey jr
Δ PL 3-9302
1673 Wilson Jesse L jr
Δ PL 8-2522
1676 Barrett Chas I
Δ PL 3-2016
1681 Scarbrough Cecil L
Δ PL 5-2316
1684 Wallace C Net jr
Δ PL 5-6239
1689 Crawford A Cecil
Δ PL 3-0663
1692 Finnell Robt K
Δ PL 3-7545
1695 Henry C Paul Δ PL 5-5816
1700 Pennington Alva L
Δ PL 8-5207
1703 Pruett Milton Δ PL 8-5240
1706 Robt Lewis A Δ PL 8-4258
1711 Taylor Chas H Δ PL 3-3405

Details For:	Year	Source	TP	Adjoining
LAURELWOOD DR SW	1957	Atlanta City Directory Co.	-	X

ROY D. WARREN INSURANCE, INC.

ALL FORMS OF INSURANCE and BONDING PROTECTION

22 Marietta N.W. — 303 Atlanta Federal Savings Bldg. — Atlanta, Ga.

Tel. JAckson 3-6262

LAURELWOOD DR SW—Contd
1714 Vacant
1719 Carter Wm C Ⓓ △ PL 8-4487
1722 Sutton Kinne R Ⓓ △ PL 3-2794
1725 Under construction
1728 Wolf Jos Ⓓ △ PL 5-3420
1738 Sandberg Robt O Ⓓ
△ PL 5-9416
1741 Marsh Russell A Ⓓ
△ PL 5-1812
1744 Wightman Myron
△ PL 3-7334
1749 Wadewitz Oswin A Ⓓ
△ PL 8-3992
1752 Finnegan Russell M
△ PL 5-8401
1755 O'Kelley Raymond H jr Ⓓ
△ PL 3-6408
1760 Barrett Philip S Ⓓ
△ PL 3-2676
1781 Hardin John T Ⓓ △ PL 5-6844
1766 Hargrove Marion D △ PL 5-8578
1771 Brock Donald S Ⓓ △ PL 5-3811
1774 Williams Joel G Ⓓ
△ PL 3-7350
1779 Scruggs Bernard O Ⓓ
△ PL 5-1858
1782 Landry Thos E Ⓓ △ PL 5-0408
1785 Kane Howard J Ⓓ △ PL 8-5271
1790 McKinley Jas L Ⓓ
△ PL 5-4459
Willis Mill rd intersects

37
LAURENT NW—From 1200 Atlantic dr west
State intersects Manualin intersects

115
LAVENDER DRIVE NW—West from 232 Chappell rd to Childs dr, 3 south of Simpson
1411 Lindsey Bennis Ⓓ △ SY 4-0979
1414 Williams Erline C Mrs Ⓓ
△ SY 4-3459
1426 Conner Janis Mrs △ SY 4-9951
1428 Williams Roy Ⓓ △ SY 4-1427
1437 Mahaffey Arth
1480 Dixon Willie Ⓓ △ SY 4-1224

568
LA VISTA ROAD NE—From 2320 Cheshire Bridge rd east
1596 Everhart Guy O phys
△ ME 6-5822
City limits

97
LAW NW—From 1117 Bankhead av north
684 Cline Smiley C Ⓓ
685 Reaves Jas L Ⓓ △ TR 6-2805
△ JA 5-0109
686 Brice Chas W Ⓓ △ TR 2-9802
691 Smallwood Luther F Ⓓ
△ TR 4-3892
rear Poss Robt S
692 Rakestraw Ray R Ⓓ
△ TR 4-0348
697 Elkins Leslie H Ⓓ
△ TR 5-8813
698 Smith Charlie
701 Dixon Vernon G Ⓓ
△ TR 2-8255
702 Chadwick Leslie J
707 Overton Vernon H Ⓓ
711 Hardy Harvey G
O'Neal LeRoy △ TR 4-7216
712 Poss Sihon G Ⓓ △ TR 2-6711
AB&CRR (no crossing)
Horan intersects
734 Lashley Whitt W Ⓓ △ TR 6-1752
744 Landers Comer F Ⓓ
750 Harris Tillmon J Ⓓ
△ TR 6-1809
753 Boyles Chas T △ TR 2-5763
753½ Carrol Robt L
Jefferson intersects

165
LAWN SW—From 468 Hammond northeast
749 Baker Mildred H Mrs Ⓓ
△ PL 3-2845
755 Holmes Wm A Ⓓ △ PL 3-4088
Slaughter B Ray △ PL 5-2160
761 Branham Oscar H
767 Forrester Walter E Ⓓ
△ PL 8-5294
770 McBride Kenneth F
△ PL 5-9512
771 Latham Atticus H Ⓓ
△ PL 3-8027
774 Weems Wm G △ PL 8-4264
775 Johnson Douglas L
778 Nunn Claude T Ⓓ
△ PL 3-0203
782 Rhudy Wm H △ PL 3-6988
786 Herbig Wm R Ⓓ △ PL 3-9988
788 Shipley Arth L
Windham C Ray △ PL 5-7607

115B
LAWRENCE DRIVE SW—From 190 Brownlee rd east, 1 north of ACLRR
3323 Krogh Peter N Rev
△ PL 3-9732
Highland Bapt Mission
3335 Nash Eug P Ⓓ △ PL 5-7881
3349 Hall Clarence
Dougherty Douglas A Ⓓ
△ PL 5-6432
3365 Lackey Colonel H Ⓓ
△ PL 5-7011
3381 Ellison Robt D
3397 Moore Robt E
3401 Fraiser Hershel F
Moore Marshall J
Brownlee rd intersects

153
LAWSHE SW—From 740 Beckwith south
109 Watkins Judge E Ⓓ
△ MU 8-1591
115 Jackson Rufus W Ⓓ
△ MU 8-1488
119 Wolfe Alonzo A Ⓓ
△ JA 5-4281
125 Brown Jimmie L Mrs Ⓓ nurse
△ JA 3-3974
126 Fletcher Jas △ JA 1-0058
127 Evans Dixie M Mrs Ⓓ
△ JA 2-9391
128 Body Will △ JA 3-3218
129 Starling Earl A Ⓓ
△ JA 2-5249
Parsons intersects
130 Adams Lubete jr
△ JA 5-0109
132 Hanshaw Claude H
△ JA 4-0727
134 Griggs Mattie T Mrs
△ JA 4-4863
136 McRae Cath S Mrs
△ JA 3-4854
137 Alexander Walter Ⓓ
△ MU 8-9822
138 Wilcox Helen △ JA 3-5316
139 Doke Anderson E △ JA 2-7471
140 Williams Roberta V Mrs
△ MU 8-4331
141 Releford Willis F △ JA 5-7538
142 Boozer Annie K Mrs
△ JA 3-4139
143 Wood Emma H Mrs
△ JA 2-7954
144 Tyler Johnny L △ JA 4-2294
146 Wright Minnie △ JA 3-6494
147 Scott Amos I Ⓓ △ MU 8-4182
148 McCord Ella S Mrs
150 Vacant
151 Andrews Morris T Mrs Ⓓ
dramkr △ MU 8-8113
152 Brazial Leon △ JA 5-6137
154 Fitzpatrick Robt L
△ MU 8-4783
155 Gorin Luis Mrs △ MU 8-9197
Wright Flossie W Mrs
156 Barber Willie R
158 Banks Douglas R
159 Chatmen Laura W Mrs Ⓓ
△ MU 8-2429
160 Dumas Dorothy M
162 Wicker Louise Ⓓ △ JA 5-4000
163 Terrell Wm Ⓓ △ MU 8-6258
164 McCoy Gillie W Mrs
166 Hicks Virginia L Mrs
△ JA 2-8355
167 Raines Aaron △ JA 5-6498
168 Thompson Clara W Mrs
△ JA 5-8045
170 Bennett Henrietta C Mrs
△ JA 5-5321
171 Walker Fannie H Mrs
△ MU 8-7547
Hardnett Frank M Ⓓ
rear Walker Walter J
172 Leslie Ines J Mrs △ MU 8-4362
173 McGhee Rosie A Mrs
174 Robinson Mary M Mrs
△ JA 3-4177
175 Ellis Alx
176 Stewart Julin R Mrs
△ JA 5-1189
178 McDaniel Kirby △ JA 4-5962
179 Forison Mary W Mrs Ⓓ
△ MU 8-7751
180 Benton Katie L Mrs
△ MU 8-8436
182 Ammons Carolyn S Mrs
△ JA 5-0109
184 Ball Charlie
186 Monford Lucala P Mrs
△ MU 8-4718
188 Smith Lillie L Mrs
△ JA 1-0042
190 McFarland Jas H △ JA 4-7161
192 Merritt Lewis
194 Vacant
196 Aiken Viola △ MU 8-0753

181
Fair intersects
202 McMillan Robt E △ JA 3-4551
204 Crumbley Ella H Mrs
206 Upshaw John △ JA 5-8208
208 Logan Benj F
210 McGhee Lawrence
212 Highrower Luwail △ JA 3-3266
214 Lee Wm D △ JA 3-1810
216 McGhee Jos A △ JA 3-0394
220 Apartments
387 Wintrey Pearl Mrs
△ JA 5-2902
388 Wallace John W △ JA 1-1020
389 White Troy
390 Denham Clyde △ JA 4-7363
Street continued
222 Holston Lonnie △ JA 3-3955
224 Moore Cicero △ MU 8-1964
226 Jones Charlie △ JA 5-5683
228 Bridges Leroy
230 Boddie Geo △ JA 4-1875
232 Hammond Ada Mrs
△ JA 5-0839
234 Williams Garfield △ JA 2-4198
244 Jackson Lillie J Mrs
△ JA 2-2633
246 Grafton Janie B Mrs
△ JA 5-5729
248 Hampton Chas A △ JA 2-2689
250 Stanfield Harriett △ JA 5-0017
252 Swanson Willis
254 McClarin Horace △ JA 1-1432
256 Moore Vinnie J Mrs
△ JA 3-3937
258 Pope Julia B Mrs
260 Hickey Daisy B △ MU 8-7427
262 Woods Leon J
264 Hixson Minnie W Mrs
266 Clemmons Shep
268 Glenn Mary T Mrs
△ JA 5-3102
270 Sinlon Harold
272 Ellington Ben Bryson △ JA 4-3408
274 Kendrick Della B Mrs
△ MU 8-2869
276 Middlebrooks Saml W
△ JA 2-5988
278 Apartments
520 Turner Flora C Mrs
△ JA 5-2456
521 McKennie Horace jr
△ JA 5-4740
522 Thornton Josh T
523 McNease Wm

163
LAWTON SW—From West View dr south beyond L&NRR, 2 west of Ashby
138 Henley Rosa M Mrs Ⓓ
△ PL 6-5140
139 Walker Johnnie △ PL 3-6500
141 Moreland Annie L Mrs
△ PL 5-1227
142 Brittain Isaiah Ⓓ △ PL 8-4814
145 Farmer Eddie J △ PL 3-6874
147 Slocumb Calvin △ PL 5-4023
148 Lee Jefferson D Ⓓ
△ PL 5-6307
151 Wall Chas W △ PL 3-0392
153 Ingram Nathl △ PL 5-8814
154 Martin Daisy Mrs △ PL 3-5389
159 Colbert Elonzio △ PL 5-9574
161 Thomas Robt △ PL 5-1288
165 Biggs John E
167 Reid Alvin F △ PL 5-8288
171 Warren Josephine E
△ PL 8-1275
172 Hood Lovelle jr △ SY 4-1720
177 Solomon David Ⓓ △ PL 3-8731
179 Lester Timothy A
185 Harper Floyd △ PL 5-9225
187 Vacant
191 Green Lemmie T △ PL 8-1040
193 Hutchings Charlie R
△ PL 5-8314

177
229 Hayes Frank H △ PL 5-1553
Hayes Minnie L Mrs nurse
230 Hill Eug
Casa Blanca Grill restr
231 Vacant
237 Taylor John △ PL 5-7200
239 Carter Linnie M Mrs
△ PL 5-8812
247 Arnold Geo H
249 Mason Dewey △ PL 5-0449
253 Wallace Chas
255 Taylor Charter C Ⓓ
△ PL 5-0247
261 Tucker Henry △ PL 5-7816
263 Turner Jenkins △ PL 3-1692
265 Vacant
266 Apartments
1 Alexander Jas △ PL 5-8424
2 Woods Clarence △ PL 8-3654
3 Vacant
4 Roberts Dora
5 Tamplin Nathl △ PL 5-0193
6 Harris Joe L
7 Herndon Len W △ PL 5-0657
8 Smith Joe L
9 Riley Louise Mrs
10 Stanley Edw △ PL 3-4797
Street continued
267 Mitchell Fletcher L
△ PL 5-5136
274 H H H Chiropractic Health Center △ PL 8-5587
West View dr intersects
302 Apartments
117 Tanner Jos J △ JA 5-1848
118 Poss Dorris E △ PL 8-1689
119-21 Vacant
120-22 Vacant
124 Willingham Durward C
308 Apartments
109 Wynn Prince A
110-12 Vacant
111 Vacant
118 Vacant
114 Vacant
115 Elliott Yvonne E Mrs
116 Pierce Wm M △ PL 8-1292
Street continued
327 Smith John B △ PL 3-3930
330 Apartments
138 Vacant
134-36 Vacant
135 Warren Amos R △ PL 5-8589

LAWTON SW—Contd
330 Apts—Conid
Street continued
338 No return
334 Apartments
151-55 Vacant
152-56 Vacant
Street continued
311 Chaffin Roy G Ⓓ △ PL 3-4635
315 Neal Clifford S △ PL 5-7375
316 Apartments
123 Crisp Russell R
125 Land Robt H
126 Craft Walter T
127-29 Vacant
128-30 Vacant
131 Toney D Larry
Street continued
319 Baldwin Nellie E Mrs Ⓓ
△ PL 5-2668
323 Parham Hubert E
837 Swint Wm B
338 Apartments
140 Vacant
141 Vacant
143 McWhorter Floyd H jr
145 Rooks Aubrey A
146-48 Vacant
147 Vacant
148 Vacant
150 Berryhill Oscar B
340 Apartments
137 Moore Hugh M
138 Ellis B
142 Golden Barber E Mrs
144 Mecham Paul C
Street continued

219
Sells av intersects
368 Turkett Willie M Ⓓ
△ PL 3-9833
370 Meadows Bobby J Ⓓ
△ PL 5-2037
372 Pursley Hady V △ PL 8-3874
377 Pearson Hoyt E △ PL 5-5825
380 Monteleone Maurice D
△ PL 5-4372
Rosekavan ter ends
381 Hopkins Chester K Ⓓ
△ PL 5-9416
387 Sorrells Chas E Ⓓ
△ PL 3-7763
391 Kadlelack Neil D Ⓓ
△ PL 5-9746
395 Bernard Geo J Ⓓ
△ PL 3-8102
399 Spivey Wilbur C Ⓓ
△ PL 5-3731
405 Owen John R Ⓓ △ PL 3-8250
408 Schoen Ernest R Ⓓ
△ PL 3-6620
Home Antique Shop The
409 Harmon Wilbur L △ PL 5-6763
Greenwich intersects
419 Glenn Donald Ⓓ △ PL 3-2389
McMahan Earl G △ PL 3-1501
420 Lovell Dora B Mrs Ⓓ
△ PL 3-2941
423 Artops Raymond L Ⓓ
△ PL 5-1426
Samples Alvin L △ PL 3-8453
424 Craig Calvin F △ PL 8-3946
429 Standridge Walter G Ⓓ
△ PL 3-5307
430 Clayton John H Ⓓ △ PL 5-3360
433 Calhoun Myrtle E Mrs Ⓓ
△ PL 3-1869
434 Martin Thos C △ PL 3-2471
439 Hamby Gus D △ PL 3-2658
Odom Jas D △ PL 5-8730
440 Henry Luey D Mrs Ⓓ
△ PL 3-7392
rear Vacant
443 Crosby Wilbur E Ⓓ
△ PL 8-7309
Carlton pl intersects
451 Clents Bertha M Mrs Ⓓ
△ PL 3-7048
Day Wm C
Marler Jerry
457 Leavell Wm G Ⓓ △ PL 5-1918
461 Davisson Jerry C Ⓓ elec contr
△ PL 3-5233
Lucile av intersects
473 Mills Lenna P Mrs Ⓓ
△ PL 3-8158
Roberts Bertha Mrs
△ PL 3-7843
480 Coleman Ralph H △ PL 3-6587
Lucile av intersects
486 Colby B Raymond Ⓓ
△ PL 3-0370
487 Hammonds O D △ PL 5-7605
492 Allen Louise E Ⓓ △ PL 3-8734
493 Mims Lucy G Mrs Ⓓ
△ PL 3-2404
496 Windom Martin L Ⓓ
△ PL 5-8398
497 Epps Grover C jr Ⓓ
△ PL 5-8164
502 Swain Willis H △ PL 3-9789
503 Denson Ella M Mrs
△ PL 3-3306
507 Bell Robt S Ⓓ △ PL 5-2424
508 Gogan Josephine H Mrs Ⓓ
△ PL 3-7537
513 Johns Josia V Mrs Ⓓ
△ PL 3-1579
517 Bazemore John C jr Ⓓ
△ PL 8-1204
Bazamore Ida J Mrs Ⓓ

GOODWILL INDUSTRIES OF ATLANTA, INC.
"NOT CHARITY, BUT A CHANCE"
YOUR USABLE DISCARDS PROVIDE TRAINING AND EMPLOYMENT

Details For:	Year	Source	TP	Adjoining
LAURELWOOD DR SW	1957	Atlanta City Directory Co.	-	X

WELLINGTON SW—Contd
169 Greason Jas jr Ⓓ △ PL 5-7948
170 Amey John T Ⓓ △ PL 5-5154
173 Benton Emanuel Ⓓ △ PL 3-4851
176 McCowens Fletcher Ⓓ
△ PL 8-3674
179 Manns Jack Ⓓ △ PL 8-4960
180 Grissom John T Ⓓ
△ PL 5-1187
185 Peek Lovie Ⓓ △ PL 3-0426
186 Glenn Pasteur D
△ PL 8-5385
191 Pierce Annie L Ⓓ
△ PL 8-4090
194 Ware Geo Ⓓ △ PL 3-8935
198 King Hinton Ⓓ △ PL 8-2453
199 Kaigler Bartow Ⓓ
△ PL 5-7768
Wims intersects
207 Smith Henry Ⓓ △ PL 8-2749
211 Lewis Emettress Ⓓ
△ PL 5-0730
212 Butler Daisy C Mrs Ⓓ
217 Thompson Thelma H Mrs
220 Whaley John Ⓓ △ PL 5-9892
223 Neason Johnnie H Ⓓ
△ PL 8-4129
224 Youngblood Wm Ⓓ
224½ Stokes F Hazel Mrs
△ PL 5-3441
227 Bickers Edw D Ⓓ △ PL 5-5263
230 Rhodes Robt Ⓓ △ PL 5-5868
233 Phillips Jake P Ⓓ △ PL 5-9452
Elixir av begins
239 Colzie Willis Mary B Mrs Ⓓ
240 Culver Mary B Mrs Ⓓ
△ PL 8-2543
243 Hurst Lowistine C Mrs
244 Brown Fannie C Mrs
△ PL 8-3826
Mozley Park Mkt gro
△ PL 3-1178
247 Harper Amos A Ⓓ
△ PL 8-1925
247 Harper Amos A Ⓓ △ PL 8-1925
248 Watts Louis Ⓓ △ PL 3-6366
251 Peterson Sidney G Ⓓ
△ PL 8-4387
252 Marks Ausie Ⓓ △ PL 8-1020
255 Leftwich Isaiah A Ⓓ
△ PL 3-2529
256 Humphriss Robbie W Mrs
△ PL 8-3059
259 Odom Grover C Ⓓ
260 Peeks Johnnie G Ⓓ
△ PL 8-4081
171
Westview dr intssects
291 Bowman Edagr J
291½ Hefner Wilburn H
295 Crisp Annie △ PL 3-2817
299 Lindsey James C Ⓓ
△ PL 8-4350
305 Paden Minnie P Mrs Ⓓ
△ PL 5-5050
309 Landers J Thos Ⓓ △ PL 3-8296
310 Peavy James S Ⓓ △ PL 3-2557
315 Galusha Arth W Ⓓ △ PL 8-3494
316 Brenner Leona Mrs Ⓓ
△ PL 8-5070
McBerry Ander W bldg contr
319 Hornsby A Thos Ⓓ
△ PL 3-3269
320 Milam Luther C Ⓓ △ PL 5-2027
Milam Irene P Mrs bdg
Murphy Edw I △ PL 5-2027
325 Banks J Marvin
326 Dean Harold V
329 Eberhardt Ruth C Ⓓ
△ PL 3-7154
330 Weaver Homer J jr
△ PL 3-0693
335 Daniel J Lowell Ⓓ
△ PL 5-0277
336 McGee J Clifford Ⓓ
△ PL 3-815
339 Brumbalow Myrtle R Mrs
△ PL 5-8440
340 Chastain N Arth Ⓓ
△ PL 5-2030
345 Kilgore Guy H Ⓓ
△ PL 5-8089
346 Boling Annie B Mrs Ⓓ
△ PL 5-1012
349 Sibley Harry H Ⓓ
△ PL 5-2690
350 Dobbs Wm A Ⓓ △ PL 3-1044
354 Kilgore Hugh C Ⓓ △ PL 3-3618
357 Grant Bernice S Mrs Ⓓ
△ PL 3-2454
360 Vandergriff Harvey L
Dunton Robt E
Jones T Allen
365 Caroll H Burton Ⓓ △ PL 5-1571
366 Young Eliz Ⓓ
372 Cornwell Jos F Ⓓ
△ PL 5-1474
376 Williams Guy L
Ball Lindsay P jr
384 Fein Ruby B Mrs Ⓓ
McKibben Herbert L
△ PL 3-8439

209
WELLS SW — From 490 McDaniel southwest
475 Lofton Bernice Mrs Ⓓ
477 McClendon Willie M Ⓓ
479 Thomas Robt Ⓓ △ JA 5-8732
482 Pleasant Hill Bapt Ch
△ JA 4-2514
483 O'Neal Lena C Mrs Ⓓ
△ JA 3-3106
485 Mathis Wm
490 Moore Esther M Mrs
490a Morgan Mozelle
Robins intersects
511a Vacant
511b Robinson Cora Mrs
511c Watts Willie
511d Bolton Annie B Mrs
511e Jenkins Luvenine
511f Lucas Wm
512a Smith Nannie Mrs
512b Lovett Henry H
514 Peters Lewis
516 Copsland John L
517 Sanders John C
518 Crowder David
520 Irvin Rufus
521 Stanford Eva L Mrs
△ MU 8-4013
rear Elesby Puise
522 Rush Joe
523 Evans Geneva O Mrs
△ JA 2-5987
525 Brittain Lela M Mrs
526 Daniels Elnora G Mrs
△ JA 3-0143
530 Fanning Bros barbers
Fanning Dry Cln
Humphries intersects
545 Grant David
549 Gay D Arth
565 Swift & Co (refg)
△ JA 3-2224
Swift & Co (refg ofc)
△ JA 3-3525
566 Swift & Co (refg plant)
569 Mae's Lunch Rm
Hollins intersects
211
Sou Ry crosses
585 Sou Mills Ino Indry sup mfrs
△ JA 4-1991
598 Coweta Inv Corp (side)
Glenn Robt Mfg Co furn table
glides △ JA 4-8284
Browning Co (whse)
Stewart av intersects
638 Trio Mattress Co mfrs
△ MU 8-2983
644 Wilson Claude
646 Lively N Emma Mrs
△ JA 5-0143
650 Young Kenny M
651-65 Browning Co sht mtl wkrs
△ JA 5-8534
654 Smith Wm L

257B
WELLS DRIVE SW — From 1790 Willis Mills rd SW south, 1 east of Dodson dr
1841 Burdette John G Ⓓ △ PL 8-2841
1889 Vacant
1979 Clark Chas S △ PL 5-4416
1985 Fisher Dupont S △ PL 5-8727
1998 Barnes Jon B △ PL 3-1825

176
WELLSWOOD DRIVE SE — From 1839 Fisher rd east and south 2 south of Custer av
1460-68 McDonough Hts Apts
1 Conn Donald E △ MA 7-4871
2 McBrayer Walter L
△ MA 7-9986
3 Hoffman Joseph R jr
4 Henderson Clyde G
△ MA 7-0819
Street continued
1472 No return
Drake Thos C △ MA 2-4211
1473 Westbrook Bobby R △ MA 7-8984
1480 Ingram Geo T Ⓓ △ MA 7-7687
1483 Duffy Jack C Ⓓ MA 7-3513
1486 Shackleford Wm R Ⓓ
△ MA 7-6492
1494 Parham Thos M Ⓓ △ MA 7-2103
1495 Mayo Jas A Ⓓ △ MA 7-5503
1502 Echols Buford B Ⓓ
△ MA 7-1050
1507 Miller Dani T Ⓓ
1510 Power Jas D Ⓓ △ MA 7-3891
Pontiac pl intersects
1526 Barker Maynard D
△ MA 7-1582
1527 Bowen Ollis F Ⓓ △ MA 7-7955
1532 Homer D Kirkland
1538 Whitacre Russell W jr Ⓓ
△ MA 7-8093
1541 Hale Doyle C Ⓓ △ MA 7-6964
1546 Shaw Emmett L Ⓓ
△ MA 7-3292
1551 Lee Marion A Ⓓ △ MA 7-8407
1554 Ingram Jack Ⓓ △ MA 7-2388
1559 Warren Peter S Ⓓ △ MA 7-3403
1560 Williams Alf T Ⓓ
△ MA 7-2567
1565 Griffith Claude E Ⓓ
△ MA 8-5476
1568 Carnes Victor E Ⓓ △ MA 7-0332
1573 Williams Wm J Ⓓ
△ MA 7-4279
1576 Rogers David A Ⓓ △ MA 7-5021
1581 Thomason Wm M Ⓓ
△ MA 7-3479
1582 Thomas Charlie E Ⓓ
△ MA 7-1656
1587 Stubbins Wm R Ⓓ
1590 Richardson Erlo R Ⓓ
△ MA 7-8825
1595 Baldwin Geo Ⓓ △ MA 7-6723
1598 Jackson Fletcher J Ⓓ
△ MA 7-2533
1605 Trimm Anderson F Ⓓ
△ MA 7-6542
1606 Phillips Jesse M jr Ⓓ
△ MA 2-2798
1611 McIntosh Carlton Ⓓ
△ MA 7-8871
1614 Partridge James E Ⓓ
△ MA 2-2300
1619 Wilson Carlton H Ⓓ
△ MA 7-4392
1622 Pruitt Glenn H Ⓓ
△ MA 7-3855
1628 Patrick Jewell C Ⓓ
△ MA 7-6979
1629 Kennelly John E Ⓓ
△ MA 7-1232
1636 Hynson Julian G Ⓓ
△ MA 7-3621
Pontiac pl ends
1644 Pritchard John Ⓓ △ MA 7-4113
1645 Brown Chas G Ⓓ △ MA 7-5898
1652 Hynson Herbert F Ⓓ
△ MA 7-1074
1655 Langford Kellie C Ⓓ
△ MA 7-1760
1660 Williams Doyle F Ⓓ
△ MA 7-5832
1661 Kitchens Chas E Ⓓ
△ MA 7-1291
Moreland av intersects

377A
WENDOVER DRIVE NE—From Ptree-Dunwoody rd northeast, 1 north of P-tree rd
919 Fletcher Thos D Ⓓ △ CE 3-6642
930 Sherman Louis G jr Ⓓ
△ CE 7-3786
933 Berry Frank L Ⓓ △ CE 7-0687
948 Scott F Wm Ⓓ △ CE 3-4991
955 Martin Howard C Ⓓ △ CE 3-3803
962 Schiffman Richd W Ⓓ
△ CE 7-4213
963 Crawford Wm C Ⓓ △ CE 3-5201
972 No return
973 Kistler Chas A Ⓓ △ CE 3-9384

938
WENLOCK NW (Hills Park) — From 1625 Carroll Drive north, 1 west of Annie
1680 Irelan Ernest E Ⓓ
1688 Kilgore Kermit W Ⓓ
△ SY 4-3116
1744 Gilstrap Bright N Ⓓ
△ SY 4-5669
1752 Millican Earl C Ⓓ △ SY 4-0582
1760 Vacant
1763 Morris Roy T
1770 Vacant
1771 Wallis Tyra A Ⓓ △ SY 4-7472

226
WESLEY AV NE — From Amanda av south, 1 east of Mayson av
79a Smith Mildred Mrs
79b Jordan Ella M Mrs
80a Wright Edmond
80b Maddox Henry
81a Stewart Maude B Mrs
81b Sheppard Alberta
82a Adams Roosevelt △ MU 8-5353
82b Howard Johnnie △ MU 8-7267
rear Blasingame Louise J Mrs
△ MU 8-6953
83a Sanders Clarence
83b Edmondson John H
90a Lowe Jas △ MU 8-6816
90b Irving Ralph
91 Newman Nannie L Mrs
94 Scruggs Jos Ⓓ △ MU 8-8105
bsmt Scruggs Gro
95 Edwards Jeff
Marona intersects
96 Scruggs Jos jr
96a Scruggs Deborah Mrs
△ MU 8-0292
100 Tompkins Richd △ MU 8-5445
103 Bethany Spiritual Ch
104 Foster T J
105 Scruggs Beauty Shop
110a Griffin Evelyn L Mrs Ⓓ
△ MU 8-8074
110b Randall Ernestine
112 Butler Minnie L Mrs Ⓓ
Butler Vinson
114 Turner Norman
116 Franklin Will
118 Allen Willie
120 Williams Ernest △ MU 8-4773
rear Freeman Geo △ MU 8-9246
Rushton intersects
122 Fowler Eug
rear Carr Luella H Mrs △ JA 5-4492
124 Smith Leroy
126 Jordan Dee
128 Smith Jas S
Rushton intersects
130 Barnes Will Ⓓ △ MU 8-4235
132a Smith Edw
132b Hoard Edw
132c Smith Mildred
132d Gaither Sara
133 Apartments
A Goodson Alton
B Butler Robt
C Jackson Lillie M △ JA 2-7190

WESLEY AV NE—Contd
133 Apts—Contd
D Smith Willie
E Joy Moses
F Dennis Wm H
G Curry Henry △ JA 1-1437
H Cobb J H
I No return
J Pearson Wilburn
K Sistrunk Thos
Street continued
136 Vacant
137 Apartments
1 Few Walter
2 Dodson Ellis J Mrs
3 Bishop Clarence
4 Syder Hubert L
5 Smith Tommie
6 Miller Willie
7 Johnson Ruby △ JA 3-5642
8 Butler Wilmer
9 Thomas Melton J
10 Mable Willie J
Foote intersects
161 Roma Supreme Ch of Christ in God
162a Brooks Anna D Mrs
162b Smith Adelle M Mrs
170 Cash John
172 Moreland Marshall △ MU 8-4168
Bennett Mose △ JA 5-7529
187 Wesley Av Sch △ JA 3-0354
192a Kelley Luke △ MU 8-4398
Ervin Elis baby sitter
192b Reid Elmira
198a Reid Richd
198b Blossomgame Mark
199 Gordon Jas Ⓓ △ MU 8-6046
202 Rowe Stella Mrs
203 Carswell Lula Mrs Ⓓ
204 Bell Cottrell △ MU 8-8491
206 Carr Mozalis S Mrs
△ MU 8-6289
rear Rooks Edw E
207 Hull John L
209 Lamar J B △ MU 8-3125
213 Gill Eddie Ⓓ
New begins

61A
WESLEY DRIVE NW — From 2450 Howell Mill rd east
610 Welch Paul M Ⓓ △ TR 4-1039
Northside dr intersects
622 Brodmann D John Ⓓ △ TR 2-0318
634 Klein Edw W jr Ⓓ △ TR 5-2170
644 Blackman Marion L Mrs Ⓓ
△ TR 4-7339
656 Bulce John M Ⓓ bldg contr
△ TR 4-4358
664 Gilliland Jason B Ⓓ
△ TR 4-7016
670 Sargent Earnest C Ⓓ
△ TR 2-6361
678 Richardson Donald J Ⓓ
△ TR 5-4378
684 Wolf Alf Ⓓ △ TR 5-1403
Adler Bessie Mrs △ TR 6-8156
694 Clark Dani B Ⓓ △ TR 4-4130
Wellesley dr begins
Woodley dr NW ends
702 Cross Alvin C Ⓓ △ TR 2-3062
710 Ellis J Frank Ⓓ △ TR 4-9090
714 Tippett Lucius H Ⓓ △ TR 6-7716
724 Turner Geo P Ⓓ △ TR 4-3889
728 Hoyt John J jr Ⓓ
734 Collins J Waller Ⓓ
740 Long Merrill F Ⓓ △ TR 5-1704
758 Davis Geo H Ⓓ △ TR 6-1140
764 Pierce Wm H Ⓓ △ TR 5-1314
770 Geisler Roy F Ⓓ △ TR 5-2609
776 Black Wm M Ⓓ △ TR 2-2851
788 Taylor Geo O jr Ⓓ △ TR 6-4062
792 Underwood Gerald V Ⓓ
△ TR 6-7214
796 Haines Claude J Ⓓ △ TR 2-9805
802 Beuerle Louis M Ⓓ △ TR 2-5415
808 Savant Domenico P Ⓓ
△ TR 5-3274
814 Nottingham Frank O jr Ⓓ
△ TR 4-0162
822 Reinsch Homer G Ⓓ
834 Phillips Rudolph B Ⓓ
846 Tolbert Jas D Ⓓ △ TR 6-8305
Riada dr ends
880 Wilson Nathan H △ TR 2-6084
888 Colwell Chas W Ⓓ △ TR 5-6788
898 Cohen Geo L Ⓓ △ TR 6-6106
Riada dr intersects
Howell Mill rd intersects

69
WESLEY ROAD E NE (Peachtree Heights) — From 2621 Peachtree rd east
2 Garden Hills Kindergartens
△ CE 7-5087
4 Apartments
1 Candler Robt A △ CE 7-6676
2 Cave John D Rev △ CE 3-3043
3 Waggoner Oscar W △ CE 3-4136
4 Hosier Ivan S △ CE 3-0923
5 Thomas Isabel E Mrs
△ CE 3-6413
6 Lynch Hugh G △ CE 3-6009
7 Second Ponce de Leon Bapt Ch
Sunday Sch Rm
8 No return
9 Vacant
10 Chaffin Harry P Rev
△ CE 3-4676
11 No return
12 Wright Eug J △ CE 3-4120

GO
A
BOU
Al
SC
THRC
TI
Class
Busi
Dire
THA
Any
Mec
on
Home, Industry, Farm, Automotive, Marine and Aviati
Gulf Bldg., 131 Ponce de Leon Ave., N.E. Tel. TRinity
Colonial Terrace Hotel

Details For:	Year	Source	TP	Adjoining
WELLS DR SW	1957	Atlanta City Directory Co.	-	X

WILLIAMS NW—Contd
576b Newton Thos B
576c Bellinger Saml
576d Moore James L
578 McDowell Sally S Mrs
△ TR 6-0837
582 Apartments
1 Whitaker Marion A
3 Walton Oliver △ TR 6-6579
4 Poldo Wyatt L
Linden way ends
588 Cook Sara S Mrs
598 Hughes Frank W
Bowman Robt jr
600 Smith Leonrd E △ TR 2-2840
602 Johnson Arlyn G △ TR 2-0922
606 Speed Tremayne Mrs △ TR 5-1030
23
North av intersects
616 Smith Dormitory △ TR 6-9449
640 Howell Dormitory △ TR 6-9477
Ponce de Leon av ends
660 Harrison Dormitory △ TR 2-9234
680-94 Towers Dormitory
3d intersects
708-18 Ga Tech (Eng Experiment Sta Research Area No 4)
△ TR 4-6331
724-38 Residence Halls The dorm
△ TR 4-9373
Furlong C Mae Mrs △ TR 4-9530
741-43 Residence Halls The dorm
4th intersects
735 Apartments
1 Morgan Nina L △ TR 6-5173
2 Walker Helen M Mrs
△ TR 6-8819
3 Aycock Mabel C Mrs △ TR 4-1943
4 Ecord Mattie Mrs
5 O'Brien Merrill △ TR 6-4583
Street continued
759 Day Nell T Mrs (D) furn rms
△ TR 4-3773
Spencer Ray V pntr
△ TR 4-3773
767 Moore Viola B Mrs (D)
773 Vacant
777-83 Capitol Automobile Parking
33
5th intersects
6th intersects
8th intersects (not open)
10th intersects
Peachtree pl ends
10th intersects
1007 Timken Roller Bearing Co The mfrs △ TR 2-6654
1065 Retail Credit Co (sup br)
△ TR 5-8321
12th ends
35
1007 Timken Roller Bearing Co
△ TR 2-6654
1065 Retail Credit Co (sup dept)
△ TR 5-8321
1161 City Consin Dept (stge)
14th intersects
1185 North Expressway 66 Serv Sta
△ TR 6-9748
1204 Atl Gas Light Co (stge)
1211 United Press Assn △ TR 4-4431
1215 Avon Products Inc (resr)
1219 Ansco Div of Gen Aniline & Film Corp △ TR 6-0351
Ozalid Div of Genl Aniline & Film Corp △ TR 6-0351
16th intersects

188
WILLIAMS ALLEY SE—From Delmar av south, 1 east of Confederate av SE

375A
WILLIAMS CIRCLE NE (Changed to Valley Brook dr)

252
WILLIAMS MILL ROAD NE—From Southern Ry at end of Elizabeth northeast
818 Concrete Mfg Co Inc concrete blocks (plant)
Elizabeth intersects
Barnett intersects
882 Birmingham Kath G (D)
△ MU 8-6204
888 Klaits John J (D) △ JA 5-8179
889 Howard Alvin J △ JA 5-778
893 Battle Lucius W (D)
△JA 5-8277
894 Sims Alice L Mrs (D)
△ MU 8-5086
899 Callaway Mary M Mrs (D)
△ JA 2-3159
900 Harrington Geneva I Mrs
△(D) △ JA 2-7267
903 Darby Van B (D) △ JA 2-5832
906 Law Geo W △ JA 4-1217
Haynie Wm B
Carter John M △ MU 8-4543
907 Leggett Jas A (D) △ MU 8-9181
910 Galt Chester L (D) △ JA 5-9732
911 Cantrell Sarah D (D) △ JA 2-7688
Chastain David S jr (D)
914 Gorman Chas M (D) △ JA 1-1368
915 No return
919 Barfield Geo △ MU 8-3081
922 Hirsch Max (D) △ MU 8-8128
925 Brooks Edw M (D) △ JA 1-1492
926 Flurry Sue M Mrs (D)
△ JA 3-3736
929 Hopper Eliz G Mrs (D)
△ JA 2-9813
930 Goulding Kath A Mrs (D)
△ JA 2-3916
931 Kauffman Robt C (D) △ JA 2-3979
934 South Bonnie E (D) real est
△ JA 2-5611
rear Roberts James R
935 Mason Allie R Mrs (D)
△ JA 2-8185
939 Anderson Harvey E △ JA 2-9762
940 Cope Orville L (D) △ JA 5-7241
943 Nixon Wm O (D) △ JA 4-6118
944 Banda Annie M Mrs
△ JA 2-5196
947 Griswold Lawrence W (D)
△ MU 8-9460
948 Lovelace Allie T Mrs (D)
△ JA 5-1967
949 Lane Lewis H (D) △ MU 8-3234
953 Sanford Chas B jr (D)
△ JA 2-5158
954 Bradshaw Calvin H (D)
△ JA 2-3164
957 Rathlewicz Wadislaw △ JA 3-6785
958 Hardwick Ora Mrs (D)
△ JA 3-0786
961 Hall Gordon L (D) △ MU 8-3913
963 Roberts Mattie B Mrs (D)
△ JA 5-0222
964 Anderson Eddie N Mrs (D)
marriage counselor
△ JA 2-5879
Neely Rosa E nurse
965 Logan Eva W (D) △ JA 1-1385
967 Babington Robt K (D) △ JA 2-3408
969 Cates Chas L △ JA 5-6978
971 Ashley Hattie W (D) △ JA 2-7823
975 Hooper Shelby J △ JA 5-2208
Linwood av intersects
Cleburne av intersects
994 Peace Cora J Mrs (D)
998 Weeks Otis △ JA 2-2851
1000 Lineman Richd H (D)
△ JA 5-4723
Duncan Jack D △ JA 2-6001
1004 Farris Chas J (D) JA 3-8341
1005 Sims Jos E (D)
1008 Bothamley John (D)
△ JA 1-0120
1012 Apartments
1 Pierce Walter W
2 Nisterau John H
3 Kuhn Barbara
4 Tyree Anna M Mrs △ JA 4-7125
5 Vacant
Street continued
1016 Melchor Sara L Mrs (D)
△ MU 8-4625
Bernstein Jeanette Mrs
△ JA 1-9665
1017 Devon Chas G (D) △ JA 1-0492
1020 Heath Frances M Mrs (D)
△ MU 8-7411
1024 Poolos P Nicholas (D)
△ JA 4-7174
Cleburne ter intersects
1028 Avery Geo J (D) △ JA 2-6930
1029 Lee Addie M Mrs (D) △ JA 2-5816
1032 Camp Marion C Mrs (D)
△ JA 4-4733
1033 Williams Howard T (D)
△ MU 8-2207
Nolan Kenneth L △ JA 2-9183
1038 Smith Frank J (D) △ JA 1-0891
1040 Haynie Dorothy P Mrs
△ JA 2-7271
1041 Brewster Hubert S
△ MU 8-8955
1044 Peet Oscar D △ JA 2-8360
1045 Brawner Lulu B Mrs (D) mus tchr △ MU 8-2541

93C
WILLIAMS PLACE NW—From Francis av north, 1 east of Old Marietta rd
1817 Copeland Annie B Mrs (D)
△ SY 4-5167
1823 Aycock Jas
1829 Brown Leroy △ SY 4-8810
Francis av begins
1833 Smith Eddie G (D) △ SY 4-3704
1839 Simmons Jesse (D)
1856 Pinkney Willie F (D)
1860 Colline Lorenzo △ SY 4-5898
Spring av intersects

93
WILLIE NW—From 912 Hall pl east to Rice
34 Thaxton Ernest W

115
WILLIS NW—From Holly rd west to Ezra Church rd, 6 south of Simpson
1575 Blount Emond (D) △ SY 4-8496
1591 Peters Robt (D) △ SY 4-1796
Victor cir intersects

235A
WILLIS MILL ROAD SW—From 2320 Gordon rd south 1 east of Payton rd
104 Under construction
116 Under construction
124 Under construction
128 Under construction
150 Under construction
202 Under construction
208 Under construction
220 Under construction
282 Under construction
232 Under construction
246 Under construction
262 Under construction
305a Dixon Romon Z △ PL 3-0272
305b Vacant
Larchwood ends
330a Middlebrooks Lucy C Mrs
330b Baker Elmo (D) △ PL 3-4755
350 Towns Bertha L (D) nurse
△ PL 5-5102
360 Brookins Lottie M Mrs (D)
△ PL 3-2193
Brookins J Lee (D) nurse
△ PL 5-5102
366 Parks Mary A Mrs (D)
△ PL 5-0972
1036 No return
1050 Carlton Jas E (D) △ PL 5-0772
1064 Ellis Robt B (D) △ PL 5-6520
1258 Moon Kathleen A (D)
△ PL 8-3072
257A
Cascade rd SW intersects
1320 Parker Russell M △ PL 5-3790
1323 Garrison Roy W (D) △ PL 3-0244
1332 Hightower Martha R (D)
△ PL 3-8690
1337 Lee Chas C (D) △ PL 3-7797
Lee Nettie F
Poole rd ends
1342 Calaway Wm H (D) △ PL 5-6372
1345 Howland Wm H (D) △ PL 3-1021
1350 Amos Geo L (D) △ PL 5-3569
1353 Mundy Chas L (D) △ PL 3-4015
1363 Herring Marion C (D) △ PL 3-5314
1364 Bynum Paul H (D) △ PL 5-8443
1369 Snelling John K (D) △ PL 5-2655
1372 Smith Fred G (D) △ PL 3-4382
1376 Hicks Herbert R (D) △ PL 5-0395
1377 Asinof Wesley R (D) △ PL 3-2001
1395 Banks Jefferson C (D) △ PL 3-3052
1400 Brown Claude S (D) △ PL 5-5988
1410 Dixon Chas L △ PL 3-3879
1415 Wallace Wilma L (D) △ PL 8-4259
1420 Walker Wm W jr △ PL 3-4409
1445 Hill Byron S (D) △ PL 5-7676
257B
Wilson dr ends
1465 Slider Jeanette L Mrs (D)
△ PL 3-6076
1469 Slider Earl R (D) △ PL 8-4328
1470 Wiggins Sam F (D) △ PL 3-8003
1478 Smith Howard W (D) △ PL 8-1214
1481 Powell Martha S Mrs (D)
△ PL 3-4398
1490 Nations Ione G Mrs mus tchr
Nations Theo W (D) △ PL 3-5689
1493 Averett Herlong (D) △ PL 5-2333
1498 Hall Robt B (D) △ PL 3-2578
1505 Williams Jas E (D) △ PL 5-0653
1510 Vacant
1515 Hulsey Kenneth A (D) △ PL 3-8502
1526 Ivester Jas C △ PL 3-5047
1527 Stokes Albert L (D) △ PL 3-2720
1554 Rasco Virgil W (D) △ PL 3-4768
1571 Ward Paul W T (D) △ PL 3-5749
1572 Florence John (D) △ PL 3-7593
1577 Harris Thos G (D) △ PL 3-6629
1587 Jones Wm K (D) △ PL 8-5323
1626 Bryant Chas W (D) △ PL 3-8064
1634 Stephenson E Scott (D)
△ PL 8-1902
1645 Herren Jos H (D) △ PL 3-8473
1657 Daniel Glenn W (D) △ PL 8-1606
1658 Grizzard Carl N (D) △ TR 6-9626
rear Hendrix Henry W △ PL 3-5401
1665 Green Wm R (D) △ PL 5-8879
1667 Vacant
1675 Shell Curtis A (D) △ PL 3-8129
1685 Gibson Jas T (D) △ PL 5-6019
1690 Robinson Roy V (D) △ PL 3-6098
1735 Rakestraw Geo B (D) △ PL 5-1089
1741 Cartwright Chas W (D)
△ PL 3-1687
1742 Warren Kermit G (D) bldg contr
△ PL 3-9017
1755 DiNatale Chas T (D)
△ PL 5-2707
1768 Camp Thos R (D) △ PL 5-4448
1771 Davis H Clyde (D) △ PL 5-2184
1774 Camp Willie R Mrs △ PL 8-3980
1779 Workinger Wm T (D) △ PL 5-2843
1783 Burnett W Clyde (D) △ PL 3-2319
1784 Davis Harry C jr (D) △ PL 3-7301
1787 Harris Clyde J (D) △ PL 8-3630
1789 Anding Sheldon W (D)
△ PL 3-5900
1790 Hart John J (D) △ PL 5-2859
Wells dr begins
1794 Rose Carl M (D) △ PL 3-3068
1796 Walker Tommy L △ PL 8-2759
1797 Brewster Walter L (D) △ PL 5-3981
1798 Lynch Geo K △ PL 8-2897
1799 Summers Ben F (D) telev repr
△ PL 5-6237
Laurelwood dr intersects
1800 Graydon Stafford W (D)
△ PL 3-5643
1801 Burton Robt C jr (D) △ PL 5-9833
1807 Wall Wm F (D) △ PL 3-0905
1808 Nilson M Norman △ PL 5-5973
1811 Mathews Arth Q (D) △ PL 5-0897
1817 Upshaw H Curtis (D) △ PL 5-7604
1825 Vacant
Campbellton rd intersects

90
WILLOUGHBY WAY NE — From Intersection of Forrest rd and Fortune east, 1 north of East av
Fortune intersects
637 Carter Theo (D) △ JA 5-6730
645 Heard Vera S Mrs (D) △ JA 4-2976
649 Keith Ulysses (D) △ JA 3-3330
655 Walker Robt L (D) △ JA 4-7921
659 Grant Matthew (D) △ MU 8-1745
Ohio Beauty Bar △ MU 8-1745
665 Taylor Randall (D) △ JA 2-5508
669 Anderson Paul A (D) △ JA 3-8169
674 Williams Shelton (D) △ JA 2-6880
675 White Lizzie (D) △ MU 8-0812
678 Hines Harper (D) △ JA 4-4694
679 Shaw Julius (D) △ MU 8-7849
683 Stokell Reginald C (D)
△ JA 2-3980
684 Moses Lee W Rev (D)
△ JA 7-3222
688 Phillips Albert L jr (D)
△ MU 8-8766
694 Jackson Andrew W (D)
△ JA 2-5680
Jackson Cumira Mrs nurse
695 Finney Chas (D) △ JA 5-9075
698 Davis Percy (D) △ JA 2-7187
699 Mize Chas C jr (D) △ MU 8-9283
Mize Mary B Mrs nurse
△ JA 5-1771
705 Adkins Pearl M Mrs (D)
△ JA 3-2651
708 Wray Jas (D)
709 Cochrane Warren R (D)
△ JA 4-5591
714 Humphrey Mack C (D) carp
△ JA 4-3596
715 Denham Jos A (D) △ JA 3-4325
Ashley av begins
719 Hollis Fletcher jr △ JA 2-5139
725 Tolbert Lucile R Mrs
726 Sproul Walter E (D) △ JA 5-8668
729 Clark Julian R △ JA 1-1721
732 Porter Reuben B (D) △ MU 8-8281
735 Chandler Clarence (D) △ JA 2-8731
736 Wright L Malcolm (D)
△ JA 4-1207
748 Hewett Studios Inc photogs
△ JA 4-2551

16
WILLOW NE — From 131 Linden av north
575 Robertson Robt S (D) drftsmn
△ TR 2-9097
576 Weldon Chas G (D) △ TR 6-1493
580 Campbell Edw R △ TR 4-6083
581 Caln Wm A (D) △ TR 4-3970
586 Evans Mary K Mrs nurse
△ TR 6-2795
587 McLennan Anna M Mrs
△ TR 2-4173
590 Diaz Ernesto J (D) △ TR 5-5814
590½ Bradley A P
591 Geurin Carter T 594 No return
595 Scott Willie E Mrs (D)

57
WILLOW AV NE (Peachtree Hills)—From Fairhaven cir north
2184 Cody Lucile L (D) △ TR 2-7086
2185 Wood Estelle J Mrs (D)
△ TR 2-1426
2187 Johnson Katie M Mrs (D)
△ TR 4-4139
2188 Tregellas Harold M (D)
△ TR 5-2292
2192 Mitchell John A △ TR 4-5730
2193 Mynatt Clyde H (D) △ TR 2-4894
2196 Spinks Louis A (D) △ TR 6-2200
2197 Scharf Robt S (D) △ TR 4-1082
2199 Forsyth Wm H (D) △ TR 5-2195
2200 Bishop Howard V (D)
△ TR 4-0540
2203 Hordy L Frank (D) △ TR 2-1375
2204 Fiser Hollin H (D) △ TR 2-2770
2205 Page Harold R △ TR 4-8742
2207 Adams Leo (D) △ TR 2-0954
2208 Davis Simon P (D)
2209 Bolen Clarence S (D)
△ TR 4-8167
2211 Wilbanks Ronald H (D)
△ TR 2-5649
2212 Vacant
2215 Richmond Gus (D) △ TR 5-3795
2216 Donaldson Lenox B (D)
△ TR 5-2494
2217 Webb Hulan S (D) △ TR 2-7686
2218 Davis J DeWitt (D) △ TR 2-9551
2219 Sheahan Andrew J △ TR 6-5230
2221 Powell Francis R (D) △ TR 4-4236
2222 Doak Alex C (D) △ TR 2-4672
2223 Moulton John F △ TR 2-0505
2226 Carpenter Robt C (D) △ TR 5-2114

257A
WILLOWBROOK DRIVE SW (Continuation of W Ridge Dr) — From near 1832 Venetian Dr south, 1 east of Cahaba Dr
1507 Fenn Roy H (D) △ PL 8-3968
1515 Smith Geo W jr (D) △ PL 8-2433
1521 Turner Nellie A Mrs (D)
△ PL 3-2170
1527 Weaver Myron E (D) △ PL 5-5101
1528 Harkins Donald N (D)
△ PL 8-3882
1533 Meshburn Mack R (D) △ PL 8-2245
Lallande Jos P △ PL 5-7579
1538 No return

The Robinson-Humphrey Company Inc

Details For:	Year	Source	TP	Adjoining
WILLIS MILL RD SW	1957	Atlanta City Directory Co.	-	X

DARBY PRINTING COMPANY

★

Complete Service In
- Typography
- Letterpress Printing
- Offset Lithography

★

Phone JAckson 2-2501

DARBY PRINTING COMPANY

CAMPBELLTON RD SW—Contd
1186 Martin Lucille P Mrs
△ PL 3-3394
Lott Robt A
1190 Apartments
1 Cochran Mary
2 Townley Wm L
3 Cochran John H
4 Knight Jimmie R
Street continued
1196 Foster Thos E △ PL 5-5007
Oakland dr intersects
1211 Shettlesworth D E ⓒ
△ PL 5-3748
1212 Vernon Cleon K ⓒ
1218 Shackelford Carris M Mrs ⓒ
△ PL 3-8874
1230 Muirhead John ⓒ △PL 6-2484
Byewood la begins
1236 Karvelas Nick M ⓒ △ PL 3-8695
1240 Tallot Jose E ⓒ
1245 Reed J Scott △ PL 3-9054
1246 Bittner Maude F Mrs ⓒ
△ PL 8-2702
1250 Durden Roy L ⓒ △ PL 3-2876
1251 Mathison Oscar C ⓒ △ PL 8-1644
1254 Ramey Jas C ⓒ △ PL 5-4848
1255 Farr Henry C ⓒ △ PL 3-2427
1258 Garnto Raleigh G △ PL 3-0670
Garnto Vera Y Mrs nurse
1259 Fraser Loyd T ⓒ △ PL 5-0842
1262 Wall Emma R Mrs ⓒ
△ PL 3-4373
1265 Ramsey Joe ⓒ △ PL 3-4921
1266 Underwood Marion A ⓒ
△ PL 8-4885
1270 Ballard Chas R
1275 Whittington Aigle J ⓒ
△ PL 3-7714
Connally av begins
Byewood la ends
1276 Brazier Glynn L △ PL 8-5104
1281 Harbin J Walker ⓒ △ PL 5-3028
1282 Thompson Stella S Mrs ⓒ
△ PL 3-2389
1285 Cleveland Grover L ⓒ
△ PL 3-0431
1289 Flowe Hubert B ⓒ
△ PL 3-3954
Ryan begins
1290 Laney Jas H ⓒ △ PL 8-1372
1295 Johnson Geo S ⓒ △ PL 8-3811
Johnson Mabel G Mrs nurse
Epworth ends
1300 Green Guy D ⓒ △ PL 5-3295
Zion Beatrice G △ PL 8-5884
Humphreys Lona B Mrs
1309 Smith Lear E
1311 Phillips Herbert R
1317 Perking Gladys I ⓒ △ PL 3-0200
1318 Brown Bertha L Mrs nurse
△ PL 8-2480
1319 Wallace Terrel D ⓒ △ PL 8-1726
Olive begins
1325 Johnson Henry A ⓒ
△ PL 3-6453
Crowe Robt H △ PL 8-1123
1331 Owens Alonzo ⓒ △ PL 5-8578
1332 Smith Thos J △ PL 3-6924
Smith Geraldine L △ PL 5-4745
1333 Williams Louis B △ PL 3-7036
1336 Morgan Arth H ⓒ △ PL 5-0298
1339 Reese Shirley G △ PL 8-1705
1339b Worthy Tom E △ PL 8-2762
1342 Chain Grady △ PL 3-1393
1347 Turl Richd P △ PL 5-5583
1347a Joyner C Dan △ PL 5-5925
Lorenzo dr intersects
1350 Barker R A
1355a Stone Nancy △ PL 5-8870
1355b Scarborough Dan H
△ PL 8-6513
1356 Hazel R H ⓒ △ PL 8-1324
1359 Frost Ivey L ⓒ △ PL 3-7790
1360 Jackson Eug F ⓒ △ PL 8-1584
1365 McMahon Arlis L 758-4978
1366 Brumley Wm B △ PL 5-4820
1371 McEvilly Chas E
1377 Gillespie W Radford ⓒ
△ PL 8-2033
1385 Randall Jas A ⓒ △ PL 3-7220
1397 Marler's Gulf Serv gas sta
△ PL 3-9137
Kentworth la intersects
Venetian dr begins
1425 Venetian Plaza Servicenter gas sta △ PL 5-7672
1437 Snow's Laudry & Dry Cln Co (br) △ PL 8-7951
1447 Amco Fence Co of Atl
△ PL 8-6888
1469 E-Z Food Shops (br) grcs
△ PL 3-9147
1473 Plaza Inn restr △ PL 3-9457
Greenway Bea
Venetian dr intersects
1501 Aldo's Italian Restr
△ PL 3-3204
Aldo's Package Store liquors
△ PL 3-9401
1513 Campbellton Delicatessen
△ PL 3-9401
1523 Vacant
1531 Anchor Oil Co Inc (br) gas sta
△ PL 5-9131
Carburetor & Elec Serv auto repra
△ PL 8-3400
1555 Venetian Hills 66 gas sta
△ PL 8-9123
1573 Hudgins Jas H ⓒ △ PL 3-6738
1577 Gorton Judith J Mrs ⓒ
△ PL 3-3911
1581 Wood Jas W △ PL 5-9694
1617 Mealor C D △ PL 3-7018
1621 Craver Robt E ⓒ
△ PL 5-8491
1627 Jacobs Lowell L 753-9808
Poole dr intersects
1635 Collins J C
1639 Mulkey Jas A 758-1265
1647 Link Hattie E Mrs ⓒ
△ PL 3-6778
Ridgewood la ends
Alma intersects
1668 Blankship J M ⓒ
1679 Atwood Edw M ⓒ △ PL 3-3377
1680 Scoggins Squire E Jr ⓒ
△ PL 3-8662
1681 Billchington Wesley J ⓒ
△ PL 3-8136
1687 Allen Robt J ⓒ △ PL 8-3440
1695 Briarwood Realty Inc
△ PL 8-6394
1703 Vacant
1711 Mahon Earle T ⓒ △ PL 3-9964
Stanton begins
1721 Vacant
1722 Thompson Audrey M Mrs
ⓒ △ PL 8-3303
1731 Norris Poley M ⓒ △ PL 5-8780
1734 Vacant
1741 McDaniel Roscoe T ⓒ
△ PL 3-3761
1742 Korb Harry J ⓒ △ PL 3-0856
1751 Pirkle Caesar J ⓒ △ PL 3-9862
Stewart Jimmy L 756-4905
1752 Ginn Jas H ⓒ △ PL 3-2971
1767 Winkles Fred L ⓒ △ PL 3-4724
1770 McGreggor Harry C ⓒ
△ PL 8-1001
1771 Barrett Jas F △ PL 5-1179
1774 Turner Henry E ⓒ △ PL 5-0580
1775 Smith Martin L 758-6028
Hadlock intersects
1778 Puckett Robt B jr ⓒ
△ PL 8-4889
1784 Landrum Emmett S ⓒ
△ PL 8-3070
1788 Vacant
1794 Wood Jos L ⓒ △ PL 3-6349
389
Zone 11
Willowbrook dr ends
1830 Bourn Geo T ⓒ △ PL 3-1821
1835 Moore Ruby P Mrs ⓒ
1843 Martin S Robt ⓒ △ PL 8-6085
1861 Nicholson Francis L ⓒ
△ PL 5-5286
1875 Gentry Claude A ⓒ
△ PL 5-6083
Fort Valley dr begins
Pinehurst ends
1885 Kraft H Thos ⓒ △ PL 3-9666
1895 Harbin Thos R ⓒ△ PL 3-5725
1905 Carter Mary L Mrs ⓒ
△ PL 5-0834
1915 Bradley Walter E ⓒ
△ PL 5-1565
1925 Bourdeau Howard J ⓒ
△ PL 5-4351
1955 Folsom Jas M △ PL 8-3982
Ga Pwr Co (sub sta)
Myrtis dr begins
Honeysuckle la ends
2006-80 Campbellton Plaza Shopping Center
2008 C & S Natl Bk of Atl The
△ PL 8-6356 △ JA 5-3811
2008 Campbellton Record Center
758-7691
2010 Schnitzer Elmar W optom
△ PL 5-5806
2012 Dillard Saml H III dentist
△ PL 5-8624
2014 Bennett's Hairdrsr
△ PL 5-3821
2015 Brand Onis D ⓒ △ PL 8-3804
Cetra Ville dr ends
2016 Campbellton Plaza Barber Shop
△ PL 8-9137
2018 Stallings Flowers & Gifts
(br) △ PL 5-6554
2020 Kroger Co The (br) grcs
△ PL 8-3559
2024 King Hdw Co (br)
△ PL 3-1141
2028 Plaza Clns △PL 3-4056
2032 Boyd Gladys Gifts
2044 Economy Auto Stores Inc (br)
△ PL 5-2597
US PO (Sub Station No 8)
△ PL 5-2596
2048 Belk-Gallant Co (br) dept store
△ PL 8-4579
2052 Woolworth F W Co (br) dept store △ PL 3-4339
2054 Bell Bros Shoes (br)
△ PL 3-9138
2060 Arthur's Men's & Boy's Shop clo
△ PL 8-5259
2064 Tally-Ho women's clo
△ PL 8-2557
2065 Barefield Serv Sta
△ PL 8-9177
2068 Thomas Walter R Inc (br)
jwlrs △ PL 5-4724
2072 Brownie's dress Shop women's clo △ PL 5-5490
2075 Hindsman C F Serv Sta
△ PL 3-9291
2076 Jacobs Pharm Co Inc (br)
△ PL 5-5221
2080 Colonial Stores Inc (br) grcs
△ PL 3-4436
2095 Chambers Mamie S Mrs ⓒ
△ PL 3-3092
DeLowe dr intersects
2105 Landers Laudry & Clns
△ PL 3-5111
2110 Inn The restr △ PL 3-9130
2111 Lambert's Amoco Serv
△ PL 3-9451
Morse Realty (br) △ PL 8-7575
2115 Piedmont Laudry & Clns
(br) △ PL 3-0602
2132 Clark's Food Fair grcs
△ PL 5-2653
2139 Mammy's Kitchen restr
△ PL 8-9153
2151 Dobbs Houses Inc No 14 restr
△ PL 5-9165
2159 Connally Sue M Mrs ⓒ
△ PL 3-5340
Farmer Carlton E △ PL3-7242
rear Winn Asa C △ PL 5-7877
2164 Campbellton Plaza Shell Serv
△ PL 3-9153
2178 Wingo's Joe restr △ PL 3-1302
2188 Cataldo Chas V ⓒ △ PL 5-8898
Cataldo Hazel K Mrs beauty shop
Cataldo Shoe Repr
rear McLendon Jas W
2191 Tanko Serv Sta
2194 McLean Leonard S ⓒ
2200 McDonald Hugh A ⓒ
△ PL 3-4453
22220 YMCA of Met Atl Inc
(southwest br) △ PL 3-4169
2231 Ole Corral Restr & Drive-In
△ △ PL 3-1643
2260 Woodward Wm H
2266 Bray Orion J ⓒ △ DI 4-1346
2328 Vacant
2357 Banks Howard G ⓒ △ DI 4-0306
Willis Mill rd ends
2369 Addison H Earl ⓒ △ DI 4-1774
2370 Earnest Robt H ⓒ
△ PL 3-7245
2380 Farrar Geo T auctioner
△ DI 4-1695
2395 Vacant
2410 Lang Thos L ⓒ 344-4429
2435 Wells Jas W △ DI 4-2797
2440 Sanders Thos L ⓒ
2460 Roberts Robt L ⓒ △ DI 4-4879
385
Zone 11
Wells dr SW intersects
2504 Puckett Jas F ⓒ △ DI 4-3652
2512 Powell Tony R ⓒ △ DI 4-0407
2535 Anderson Charlotte Mrs ⓒ
Rana cir begins
2540 Sharon Bapt Ch △ DI 4-2156
2580 Rood Robt A ⓒ △ DI 4-4690
Sandringham dr ends
2586 Cannon Bertha E Mrs
△ DI 4-2268
2590 Henshall Donald E ⓒ △ DI 4-3055
2594 Breed Jos E ⓒ △ DI 4-3941
2595 Williams Wilmer C ⓒ
△ DI 4-2296
2600 Espinoss Raymond J △ DI 4-1537
2601 Kendall Floyd M ⓒ
2604 McNinch Wm R ⓒ △ DI 4-0250
2605 Stahl Wallace G ⓒ 344-3974
2661 Johnson's Chiropractic Clinic
△ DI 4-2739
Dodsen dr intersects
2683 Denman's Serv Sta
2685 Fryer's Service Sta △ DI 4-3113
2690 McFarland Service Sta
△ DI 4-9060
2702 Yates Marcus A ⓒ △ DI 4-2153
rear Kennemore Wm F △ DI 4-0853
2723 Ben Hill Plmb & Appliance
△ DI 4-3949
2725 Fryer Ewell T ⓒ
2735 Hornsby Thos A ⓒ △ DI 4-2351
2740 Lockridge Claude C ⓒ
△ DI 4-2489
2745 Small Bivin C ⓒ mfrs agt
△ DI 4-4343
Small Day Nursery
bsmt Vacant
2750 Gaither Edwin H ⓒ △ DI 4-1236
Harbin rd ends
2766 Lucks Albert N ⓒ △ DI 4-3841
2780 Perker Thos T ⓒ △ DI 4-2703
2791 Moss Henry G ⓒ △ DI 4-2074
2796 Alexander John L ⓒ
2800 Bunts April Mrs ⓒ △ DI 4-2086
2805 Moss Hoyt P ⓒ △ DI 4-3719
2806 McCrackin Jas A ⓒ △ DI 4-0993
2810 Carson Raymond T 344-3673
2830 Grimes Wm H
2855 Harper Dexter C ⓒ △ DI 4-2261
2860 Wood Louis J ⓒ △ DI 4-0904
393
Maxwell dr begins
2880 Tucker Geo R ⓒ bldg contr
△ DI 4-0499
rear Vacant
2900 Nichols Moselle W Mrs ⓒ
△ DI 4-3958
2959 Kennedy Lila E Mrs ⓒ
△ DI 4-0155
2960 Hutchingson Hut restr
△ DI 4-9097
2980 Green Circle Stores (br) grcs
△ DI 4-2323
2986 Post Liquor Store △ DI 4-3322
2989 Simpson's Gulf Serv Sta
△ DI 4-9949
2994 Mitcham's Grill restr △ DI 4-9099
2996 Ben Hill Telev Serv △ DI 4-3283
Thames Barber Shop
2997 Minit Mkt (br) grcs
△ DI 4-9010
2998 Brewton's Garage auto repra
△ DI 4-9920
Childress dr intersects
3000 Meadowbrook 66 Serv Sta
△ DI 4-9040
3007 Hicks Country Store grcs
△ DI 4-9948
Worthington Wm A ⓒ
△ DI 4-2907
3015 McWilliams Jos B △ DI 4-1436
3017 Beddington Roy E
3025 Wilkinson Irvis D ⓒ △ DI 4-0151
3041 Skelton John G ⓒ
3042 Smith Carrie M Mrs ⓒ
3057 Jones Marvin F ⓒ
3067 Partain H Terry ⓒ △ DI 4-3883
Little Acres Play Nursery
△ DI 4-3883
3070 Wilson Calvin O △ DI 4-1255
3071 Self Henry A ⓒ △ DI 4-3107
3075 Ennes Robt T ⓒ
Howse dr ends
3076 Howse Oscar T ⓒ △ DI 4-2956
Ben Hill rd ends
Mt Gilead rd begins
3100 Ware Jimmy
3113 Hall's Serv Sta △ DI 4-9079
3125 Norton Jas P ⓒ △ DI 4-1424
3130 Patterson Clifford L
3136 Hartley E T
3176 York Raymond W huckster
△ DI 4-1502
3205 Chandler Paul △ DI 4-2398
3211 Scarbrough Robt H ⓒ
△ DI 4-4354
Country Club rd ends
3265 Aldridge Roy
3285 Aldredge Trentham V ⓒ trucker
△ DI 4-2353
3295 Carter Jas E △ DI 4-3426
3315 Galloway Ethel B Mrs ⓒ
△ DI 4-3545
Meadowlane dr begins
3350 Kittles Jas H 344-2697
3356 Brown Will F △ DI 4-0577
3390 Sands Chas E ⓒ △ DI 4-3960
3391 Foster Herbert M ⓒ △ DI 4-2071
3410 Lyons Roland jr ⓒ △ DI 4-4199
3415 Holliday John D ⓒ △ DI 4-4131
3430 Crawford Wm M ⓒ △ DI 4-2397
Drake Eula H Mrs △ DI 4-1807
3451 Withers Jerome B ⓒ △ DI 4-3942
3480 Hodge Alvah J ⓒ △ DI 4-4286
3487 Cato Chas P ⓒ △ DI 4-0154
Cherry Blossom dr intersects
3494 Brummett J Robt △ DI 4-1163
Gray Harris △ DI 4-2782
3495 Arnold Jas L ⓒ △ DI 4-1942
3541 Aldredge Ernest W ⓒ
3560 Calhoun Harvey L ⓒ
△ DI 4-0158
3571 Wingo Earl W △ DI 4-2425
Barge rd intersects
3600 Waits M Frank ⓒ △ DI 4-2280
3605 Ben Hill First Bapt Ch
△ DI 4-0212
3640 Patton W Geo
3641 Vacant
3650 Patton Everett K ⓒ
△ DI 4-3131
3655 Banks Lemuel V ⓒ △ DI 4-2799
3684 Waits Dan L △ DI 4-4324
3685 Landers Clns
Coin-A-Matic self serve lndry
3689 Mundy's Drugs △ DI 4-1144
3690 Waits Andy H ⓒ
△ DI 4-2264
3693 Colonial Stores Inc (br)
3697 Franklin Ben Stores (br)
dept store △ DI 4-2335
3699 Ben Hill Barber Shop
△ DI 4-9959
3700 Queen Jas D △ DI 4-4808
3701 Vacant
3704 County Health Dept (Ben Hill Health Center) △ DI 4-2331
3715 Norton Bros Gro Co
△ DI 4-4646
3725 Aldridge Bud Sup Co Inc
bldg sups 344-5150
3727 Ben Hill Grill restr
3731 Like New Shop used clo
△ DI 4-3087
3733 Waits Geo Serv Sta △ DI 4-3232
rear Vincent Geo T
3739 Ben Hill Garage auto repra
3750 Houstan Marion A Gulf Serv
△ DI 4-4011
391
Zone 11
Fairburn rd SW intersects
3759 Suber C P Gro △ DI 4-1411
3762 Ben Hill Pharmacy △ DI 4-4545
3765 Sburbutt Serv Sta △ DI 4-4211
3766 Jennie's Beauty Shop
△ DI 4-1443
Hogan Realty Co real est & ins
△ DI 4-1100
Vaughn Wall of Ga real est
344-1168
3769 Evans Barber Shop
3770 Ben Hill Lodge No 674
(F&AM)
Ben Hill Lodge (OES)
Ben Hill Lodge (RAM)
3772 Ben Hill Lumber & Supply Co Inc △ DI 4-3344
USPO (Sub Hill Sta)
3780 Simmons Edd L dentist
△ DI 4-1531
Allison Gordon G phys
△ DI 4-1531
3783 Vacant
3811 Ben Hill Shell Serv Sta
△ DI 4-9902
3837 Ben-Ton Clns △ DI 4-2277
Camp Ground rd begins

CRANE LAND Company

Specializing In INDUSTRIAL SITES

COMPLETE REALTY SERVICE

Property Management

•

Commercial

•

Residential

1088 Memorial Dr.,

Details For:	Year	Source	TP	Adjoining
CAMPBELLTON RD SW	1961	Atlanta City Directory Co.	-	X

REGENSTEIN'S
owntown:
209
ichtree St.,
N. E.
. Box 1403
kson 2-6625
uckhead:
3187
chtree Rd.,
N. E.
lar 3-6742

able
iano
Co.

World
amous
ianos
and
rgans

235
achtree
N. E.

HONE

LAURELWOOD DR SW—Contd
1725 Boston Herbert G Ⓒ △ DI 4-0187
1726 Wolf Jos Ⓒ △ DI 4-0149
1736 Styron Robt Ⓒ
1741 Marsh Russell A Ⓒ △ DI 4-3208
1744 Gust Harvey R △ DI 4-4336
1749 Knight James W Ⓒ
△ DI 4-3308
1752 Hart Wm J Ⓒ △ DI 4-1859
1755 O'Kelley Raymond H jr Ⓒ
△ DI 4-1062
1760 Jackson Fred Ⓒ △ DI 4-4185
1761 Vacant
1766 Lynch Geo K △ DI 4-0220
1771 Bullard Francis C Ⓒ △ DI 4-3664
1774 Williams J Quitman Ⓒ
△ DI 4-0906
1779 Coons Thos H Ⓒ 344-0880
1782 Landry Thos E Ⓒ Ⓒ △ DI 4-1114
1785 Kane Howard J Ⓒ △ DI 4-0495
1790 McKinley Jas L Ⓒ △ DI 4-2371
Willis Mills rd intersects

LAURENS DRIVE SW —From 2765 Landrum dr east, 1 south of Dodson dr (Zone 11) 385
1749 Lallande Joseph P Ⓒ 344-0623
1757 Cochran Anderson B Ⓒ
△ DI 4-2585
1769 Clark Robt E Ⓒ △ DI 4-0211
1777 Callahan Wm T Ⓒ △ DI 4-0831

LAURENT NW—From 1200 Atlantic dr west 37
State intersects
Mecaslin intersects

LAVENDER DRIVE NW—West from 232 Chappell rd to Childs dr, 3 south of Simpson (Zone 14) 115
1411 Lindsey Josephine L Mrs Ⓒ
△ PL 3-5077
1414 Williams Erline C Mrs Ⓒ
△ PL 5-9329
1426 Jordan Jesse B
1427 Benson Ruben Ⓒ 753-4673
1428 Williams Roy Ⓒ
1437 Jordan Charlie
Barber Homer jr △ PL 5-5537
1446 Thomas James Ⓒ △ PL 5-8841
1451 Harris Ebb △ PL 3-2952
1460 Dixon Willie Ⓒ △ PL 5-7075

LAVISTA ROAD NE—From 2320 Chesshire Bridge rd east (Zone 5) 292
1165 Villa Valencia Apartments
109-29 Vacant
110-28 Vacant
201-09 Vacant
202-26 Vacant
228 Russ Norma E 634-5927
230 Vacant
231 Mears Wm G jr
301-29 Vacant
302-22 Vacant
324 Fromer Martin S 634-5245
326-32 Vacant
1175 Villa Condessa Apts
Apartments:
101 Degen Donald C 634-5707
102a Martin Eug W
103 Whitman O F
104a Reddic C A jr 634-2909
105 Guggenheim K W 634-7502
106 Williams Elmo O jr 636-4774
107 Hanson Edw C
108 Vacant
109 Wiley Floyd M jr 636-8551
110 Bryant Chas R
111 Gallant Bryan M
112 Kennedy Evelyn I
113 Little David W 634-8972
114 Adamson Geo T
115 Levine Jay L
116 Singer Hyman
117 Soper Ben
201 Clarke Clifford M
202 Bisbon Juliette
203 Vacant
204 Unger Laurence H 634-4695
205 Kahn Martin 636-3254
206 Lewis Sam J
207 Vacant
208 Murphy Ann R Mrs 634-5040
209 Green Lillian R Mrs
210 Turner Regina A 634-5422
211 Coron Gerald G
212 Dickson Stanley S 634-8789
213 King Wm R
214 Long R Frances
215 Glasner Lillian K Mrs 636-5825
216 Gentle Helen 524-6420
217 Moore E
301 Fausett W Leon
302 Grambergs Gvido W 634-3872
303 Tasslen Jan M
304 Grow Rosemary 634-5006
305 Owen Richd W 636-7317
306 Kramer Abr D 634-4825
307 Fischer John A 636-6459
308 Lindsey Edgar R
309 Hirschfield S Sidney 636-1009
310 Dudley Donald
311 Vacant
312 Vacant
313 Moeller Kath R Mrs
△ ME 4-2542
314 Bass Aaron G
315 Cunda Anthony J jr 634-7718
316 Stephens Fred H 636-4690
317 Nicholson Dorothy C
634-7870
Street continued
City limits

LAW NW—From 1117 Bankhead av north (Zone 18) 87
664 Cline Smiley C Ⓒ △ TR 6-7073
685 Welch John B △ TR 6-1568
686 Brice Chas W Ⓒ △ TR 2-9802
691 Poss Robt S △ TR 6-2189
rear Smallwood Maude Mrs Ⓒ
△ TR 4-3392
692 Pugh Lelia M Mrs △ TR 5-8877
697 Elkins Leslie H Ⓒ △ TR 5-5613
698 McCracken Clyde H
701 Dixon Vernon G Ⓒ △ TR 2-8255
702 Chadwick Leslie J
707 Overton Vernon H Ⓒ
△ TR 6-8568
711 Roberts Ben O
Hardy Harvey G
712 Poss Sthon G Ⓒ △ TR 2-6711
AB&CRR (no crossing)
Moran intersects
734 Lashley Whitt W Ⓒ
△ TR 6-1752
744 Landers Comer F Ⓒ
750 Harris Tillman J Ⓒ
△ TR 6-1809
753-53½ Vacant
Jefferson intersects

LAWN SW — Fom 468 Hammond northeast (Zone 10) 185
749 Baker Mildred H Mrs Ⓒ
△ PL 3-2845
755 Holmes Wm A Ⓒ △ PL 3-4068
761 Branham Oscar H
767 Forrester Walter E Ⓒ
770 McBride Jennie K Mrs
770a Vacant
771 Lathem Atticus H Ⓒ
Wasms Wm G △ PL 8-4264
774 Follett Robt R
775 Waugh Jos H △ PL 3-8762
778 Nunn Claude T Ⓒ △ PL 3-0203
782 Rhudy Wm H △ PL 3-6988
786 Herbig Wm R Ⓒ △ PL 3-9986
788 Thompson Alma Mrs △ PL 3-8302
Simmons Roy

LAWRENCE DRIVE SW—From 190 ACLRR (Zone 11) 361
3323 Krogh Peter N Rev △ PL 3-9732
Highland Bapt Mission
3335 Nash Eug P Ⓒ △ PL 5-7881
3349 Moore J C
3365 Lackey Colonel H Ⓒ
△ PL 5-7011
3381 Vacant
3397 Pittman Wm L
3401 Moore Marshall J
Brownlee rd intersects

LAWSHE SW — From 740 Beckwith south (Zone 14) 153
109 Watkins Judge E Ⓒ
△ JA 5-6786
115 Jackson W Rufus
119 Wolfe Alonzo A Ⓒ △ JA 5-4281
125 Brown Jimmie L Mrs Ⓒ
△ JA 3-3974
126 Carson Leortist L Mrs
△ JA 5-3611
127 Evans Diola M Mrs Ⓒ
△ JA 2-9391
128 Body Rosina J Mrs △ JA 3-3218
129 Starling Earl A Ⓒ △ JA 3-5249
Parsons intersects
130 Marchman Francie Mrs
132 Applin Andrew W
134 Morris Mildred △ MU 8-0594
136 Pippins Henry L
137 Alexander Walter Ⓒ
△ MU 8-9022
138 Denson Donald
139 Houston Emma N Mrs 233-0356
140 Williams Roberts V Mrs
△ MU 8-4381
141 Releford Willie F △ JA 5-7538
142 Burton Henderson
143 Wood John △ JA 2-7894
144 Tyler Johnny L △ JA 4-2294
146 Atl Housing Authority (Univ Homes & John Hope Homes) (supt ofc) △ JA 3-2241
Odister Hattie L Mrs
147 Scott Amos I Ⓒ △ MU 8-4182
148 Manley John H △ JA 5-1375
150 Boyd Oscar E △ JA 5-8143
151 Andrews Morsie T Mrs Ⓒ
△ JA 3-1398
152 Merritt Mary B Mrs △ JA 5-4719
154 Vacant
155 Gordon Lula B Mrs Ⓒ
△ MU 8-9197
156 Billips Essie △ MU 8-0771
158 Robinson Oscar B 525-1371
159 Chatman Laura W Mrs Ⓒ
△ MU 8-0429
160 Shaw Ruby △ JA 5-3616
162 Wicker Louise Mrs Ⓒ △ JA 5-4000
163 Terrell Wm Ⓒ △ MU 8-6256
164 Lemon Florance R Mrs
166 Hicks Virginia L Mrs
△ JA 2-7713
167 Raines Aaron △ JA 5-6498
168 Thompson Clara A Mrs
△ MU 8-3717
170 Bennett Henrietta C Mrs
△ JA 5-5231
171 Walker Fannie M Mrs
△ MU 8-7547
Hardnett Franklin M Ⓒ
172 Barnes June A Mrs △ JA 3-8039
173 McGhee Rosie A Mrs
174 White Claude L
175 Ellis Abr
176 McGee Doris 688-8096
178 McDaniel Kirby △ 524-7888
179 Fortson Mary W Mrs Ⓒ
△ MU 8-7750
180 Cooley Herbert
182 McPherson Ernestine
184 Frank Betty Mrs
186 Montford Leola P Mrs
△ MU 8-4718
188 Lee Anna R Mrs △ MU 8-5856
190 McFarland Jas H △ JA 4-7161
192 Wilkerson Milus △ MU 8-0655
194 Moore Jack R Ⓒ △ MU 8-1085
196 Harris Mattie Mrs △ JA 2-4251

Zone 3 181
Fair intersects
202 Walker Lillie Mrs
204 Smith Edgar 522-1730
206 Hanshaw Claude H △ JA 4-0727
208 Aderhole Marion L
210 Ward Ora L Mrs △ JA 2-3454
212 Dozier Jimmy △ JA 3-5347
214 Lee Wm D △ JA 3-1810
216 McGhee Jos A △ JA 3-0394
220 Apartments
387 No return
388 Brown Nathl L
389 White Troy
390 Mitchell Mery J Mrs
525-2863
Street continued
222 Slaton Bernice Mrs △ JA 2-2647
224 Moore Annie P Mrs △ MU 8-1964
226 Jones Chas △ JA 5-5683
228 Kelley Roy
230 Boddie Geo △ JA 4-1875
232 Hammond Ada Mrs
△ JA 5-0839
234 Burlay Carlton
244 Jackson Lillie J Mrs
△ JA 2-2633
246 Grafton Janie B Mrs
△ JA 5-5729
248 Taylor Albert G △ JA 2-2699
250 Stanfield Harriett △ JA 5-0017
252 Price Flora G Mrs 523-3769
254 Kellogg Anna J Mrs
△ JA 4-2138
256 Boozer Annie R Mrs
△ JA 5-7316
258 Pippens Frances N Mrs
260 Hickey Daisy B Mrs
△ MU 8-7427
262 Beasley Mildred H Mrs
△ JA 5-4253
264 Mickens Rosetta M
△ JA 4-4615
266 Clemmons Shep
268 Russell Ike
270 Slaton Theresa G Mrs
△ JA 2-5015
272 Ellington Bryson △ JA 3-8309
274 Kendrick Della B Mrs
△ MU 8-2869
276 Shanks Alice M Mrs △ JA 3-1160
278 Apartments
520 Turner Flora C Mrs
△ JA 5-2456
521 McKennie Horace jr
△ JA 5-4740
522 Thornton Josh T △ JA 5-8204
523 Callahan Rosie M

LAWTON SW—From West View dr south beyond L&NRR, 2 west of Ashby 163
138 Henley Rosa M Mrs Ⓒ
△ PL 8-5140
139 Walker Johnnie D
△ PL 3-6500
141 Moreland Annie L Mrs
△ PL 5-1227
142 Brittain Isiah Ⓒ △ PL 8-4314
145 Ellison Charlie △ PL 8-6236
147 Slocumb Calvin △ PL 5-4023
148 Lee Jefferson D Ⓒ
△ PL 5-6307
151 Mapp Johnnie W
153 Vacant
154 Howard Joe H Ⓒ △ PL 5-8505
159 Colbert Elouzie L △ PL 5-9574
161 Thomas Robt E △ PL 5-1285
165 Biggs John E △ PL 3-0005
167 Myrick Alvin F △ PL 8-7855
171 McMath Archie K Ⓒ
173 Page Eddie B jr △ PL 8-6939
177 Woods Thos J △ PL 5-8216
179 Butler Jack △ PL 8-1203
185 Hill Thos
187 Burton T Watson △ PL 5-8138
191 Green Lemmie T △ PL 8-1040
193 Ross Warren W △ PL 8-6939

Joyce begins 177
229 Vacant
230 Hill Eug
Casa Blanca Grill restr
△ PL 3-9439
231 Vacant
237 Vacant
239 Vacant
247 Arnold Geo H △PL 5-9566
249 Mason Dewey △ PL 5-0449
253 Jackson Rosa L Mrs
255 Vacant
261 Tucker Cora J Mrs △ PL 5-7816
263 Turner Jenkins △ PL 3-1692
265 Rosser James E
266 Apartments
1 Alexander Jas △ PL 5-3323
2 Woods Clarance △ PL 8-3654
3 Colsie Evelyn Mrs
4 Roberts Alice Mrs
5 Tamplin Nathl △ PL 5-0193
6 No return
7 Herndon Waldine Mrs
△ PL 5-0657
8 Davis Eug
9 Vacant
10 Willis Horace
Street continued
267 Vacant
274 H H H Chiropractic Health Center △ PL 3-5687
West View dr intersects
302 Apartments
117 Tanner Jos J △ JA 5-1848
118 Thompson Murial Mrs
119 Janney Archie R
120 Fouts Robt B
121 Burrell Bessie L Mrs
122 Cawthon James E
123 Paschal Carl E Rev 753-0991
124 Mertin Mary Mrs
308 Apartments
109 Wynn Prince A △ PL 8-1390
110 Brown Homer A
111 Partin Ross Mrs
112 Terry Clyde G
113 Walls Mary Mrs
114 Lyon Donald R
115 Edwards Johnny A
116 Vacant
Street continued
311 Chaffin Roy G Ⓒ △ PL 3-4635
315 Gurley Gordon E 753-3095
316 Apartments
125 Williams Wharton J
△ PL 8-7944
126 Ramey Bessie R Mrs
127 Royster Mattie Mrs
128 Hilderbrand Necie Mrs
129 Blanton Cecil H
120 Kent Ruby D Mrs
131 Crowley Hugh G
132 Sinclair Flossie S Mrs
△ PL 3-0685
Street continued
319 Baldwin Nellie E Mrs Ⓒ
△ PL 5-2668
323 Parsham Hubert E
327 Fowler Ernest W Ⓒ
330 Apartments
133 Prather Jackie R
134 Allen Geo C △ PL 5-6982
135 Gilham Oscar A
136 Peine Frank △ PL 5-8030
Street continued
333 Sewell Opal R Mrs △ PL 3-6163
334 Apartments
151 Dotson James R
152 Gilbreath Harvey 755-7575
153 Pressley Tommie L
154 Culpepper Paul D
155 Wells Carrie M Mrs
156 Chandler Nadine Mrs
△ PL 5-1405
Street continued
337 Swint Wm B
388 Apartments
145 Vacant
146 Crowe Alice T Mrs △ PL 5-1880
147 Osburn Harold G
148 Pentecost Aubrey J
△ PL 3-3750
149 Bedingfield Henry
150 Berryhill Oscar B
340 Apartments
137 Clerk Wm
138 Bennett Kelos
139 Dumas Mary F Mrs
140 Kresin Walter R
141 Shaw Blumer L
142 Hardeman Harold L △ PL 5-9806
143 Padgett Powell D △ PL 8-6291
144 Burdette Geo

Zone 10 219
Sells av intersects
366 Turkett Willie N Ⓒ
△ PL 3-9833
370 Cochran Hugh E
372 Pursley Hady V △ PL 8-3874
377 Parrish Russell W
Bagby Robt E 758-6118
380 Conkling Homer H Ⓒ
△ PL 8-4832
Rosehoven ter ends
381 Hopkins Chester K Ⓒ
△ PL 5-9415
387 Surrells Chas E Ⓒ △ PL 3-7793
391 Kadlejack Nell D Ⓒ △ PL 3-1835
395 Bernard Geo J Ⓒ △ PL 3-8102
399 Spivey Wilbur C Ⓒ
△ PL 3-3731
405 Owen Allie W Mrs Ⓒ △ PL 3-8250
408 Schoen Christman G Ⓒ
409 Mullins Grady F
Greenwich intersects
420 Lovell Dora B Mrs Ⓒ
△ PL 3-2941

Details For:	Year	Source	TP	Adjoining
LAURELWOOD DR SW	1961	Atlanta City Directory Co.	-	X

Pest
ntrol
rvice
Inc.
r Home
Business
Safe
eliable
Control
If Any
Pest
6 State
N.W.
PHONE
TRinity
-8378

WELCH SW—Contd
Dunbar Intersects
1179 Lockett John H Rev ©
Δ PL 5-4862

395
WELCOME ALL ROAD SW (Ben Hill)—From 3070 Fairburn rd south, 1 west of Redwine rd (Zone 11)
3418 Allen Grady © Δ DI 4-4163
3420 Dooley Alvin © Δ DI 4-1620
3436 McConnell Plenty ©
3440 Miller R Milton © Δ DI 4-4250
3456 Roberts Sami F Δ DI 4-2953
3468 Wigley Willie A 344-0947
3500 Sou Natural Gas Co (pumping sta)
3550 Gunter Dorsey Δ DI 4-3209
3620(3580) Cowart Benj M ©
Δ DI 4-2151

22
WELDON PLACE NE—From 265 Baker south and east (Zone 12)
189a Watts Susie E Mrs
Δ JA 3-3278
189b No return
253 Ward Lemon © Δ JA 3-1864
Griffin Annie B Mrs
Δ JA 4-5964
261 Vacant
262 Craddock Robt Δ JA 4-1384
263 Usher Booker
264 Williams Thos ©
265 Cross Percy
267 Vacant
271 Hall John L

179
WELLBORN SW—From 858 Greenferty way south (Zone 10)
313 Beckman's Gro Δ PL 3-9321
315 Beckman Sam 755-6678
321 Hussey Henry J
324 Rowland Jessie Mrs
325 Landers Irene W Mrs
Δ PL 8-3858
328 Williams Wayne Δ PL 8-7909
329 Willingham Larry ©
Δ PL 3-9682
332 Davis Mary M Mrs ©
Δ PL 5-2907
333 Jones Wm © Δ PL 8-5717
335 Grant Mamie V Mrs ©
Δ PL 5-7429
336 Oliver Sadye M Δ PL 5-9620
Hill Frank Δ PL 5-8983
339 Cook Doris M Mrs ©
Magby Arnedia O Mrs ©
Δ PL 5-9040
340 Williams Ethel K Mrs
Δ PL 5-8318
343 Woodward Hettie H Mrs ©
Δ PL 5-9702
Holloway Geo H
rear Osborn Simnie
344 Dobbs Robt L Δ PL 8-6053
344½Porter Lola Mrs
347 Wideman Tommy ©
348 Paschol Ada C Mrs ©
Δ PL 3-7835
349 Evons James
351 Jordon Hattie
352 Davis Willie H © Δ PL 3-4388
Davis Bertha Beauty Shop
355 Scruggs Marie J © Δ PL 3-4291
rear Vacant
356 Anderson J B © Δ PL 5-1381
Barron Pauline W Mrs
Δ PL 3-9034
359 Brown Dorothy B Mrs ©
Δ PL 5-7369
rear Magby Mildred S Mrs
360 Johnson Marshall ©
Δ PL 5-4758
361 Graves David W jr ©
Δ PL 5-5315
364 Strickland Lonie W Rev
Δ PL 8-3355
365 Smith Dan © Δ PL 3-1467
368 Durden Ruby K Mrs

296
WELLBOURNE DRIVE NE — From 1931 Cheshire Bridge rd south, 1 west of Gaither (Zone 9)
1800 Spector J Bernord ©
Δ TR 5-4637
1801 Weinkle Leonard H ©
Δ TR 4-6830
1811 Sink Frank L © Δ TR 4-8150
1812 Kaplan Dave © Δ TR 2-1470
1824 Kahanow Jerome I ©
Δ TR 4-2547
1825 Entin Morris © Δ TR 4-1326
1834 Vacant
1835 Weinstein Morris L ©
Δ TR 2-5643
1845 Nalmon Richd D ©
Δ TR 4-6280
1846 Spector Julian © Δ TR 5-3022
1854 Dicks Reginald L © bldg contr
Δ TR 5-4021
1855 Ross Edno M Mrs ©
Δ TR 6-5302
1855 Ross Edna M Mrs ©
Δ TR 6-5302
1860 Glustrom Johnny ©
Δ TR 2-8402
1865 Haskins Marion G ©
Δ TR 2-0476
1870 Shure Jerome J ©
Δ TR 6-6452
1875 Vacant
1880 Holley Howard R ©
Δ TR 4-7941
Baugh Chas H © Δ TR 4-7941
1885 Cefalu Stella F © Δ TR 6-5955
1886 Reilly M B
1894 Mizell Nathan © Δ TR 2-0873
1895 Simone Anthony J ©
Δ TR 6-5232
1900 Allgood Carter W
1905 Paris Peter J © Δ TR 6-2357
1906 Demcheck Ernest A ©
Δ TR 5-5867
1916 Furlong Gesrd D Δ TR 2-1871
1919 Rhoad Guy C © Δ TR 6-8937
1930 Kahanow Melvin J ©
Δ TR 2-6162
1933 Bonn Andrew B ©
rar Bonaseptic Co medicine
Δ TR 2-6023
1938 Lindsay Jesse L © Δ TR 4-2266
1944 Steffen Robt © 876-5372
1952 Bell J Harold © Δ TR 2-4497
1957 Levin Arth J © Δ TR 4-6929
1960 Sibley Robt E © Δ TR 2-2453
1963 Martin Beverly Q ©
Δ TR 4-2902
1968 Haycock Norman F ©
Δ TR 5-8349
1972 Holland Curtis R ©
Δ TR 2-4439
1978 Apartments
1 Vacant
2 Vacant
3 Parker Patricia
4 Barrow Peggy A
5 Snyder Betty 872-6281
6 Vacant
7 Edmundson Carl R
8 Vacant
1984 Apartments
1 Magnoli Natalie R
2 Sugarman M L
3 Buck Fred H
4 Teuton James L
5 Powery Mary L 875-1987
6 Howard Marie 874-4342
7 Parker Bob W 875-3993
8 Berkman Harriette 872-2467
1988 Apartments
1 Vacant
2 Vacant
3 MacEldon Roger R 872-4787
4 Vacant
5 Vacant
6 Daly J C
7 Smith F Kate Mrs Δ TR 6-6972
8 Vacant
1990 Apartments
1 Wilburn Kathy A
2 Haagland Jerry D
3 Triff Robt I
4 Patterson Orval
5-7 Vacant
6 Vacant
8 O'Donoghue Christopher P 875-8669
1995 Eubanks Wm D © Δ TR 2-6932
2001 Beech Ruth Mrs © nurse
Δ TR 2-1825
2001 Florence Gersid M Δ TR 2-2948
2015 Mitchell C Earl Δ TR 6-3262
2019 Jordan Chas R Δ TR 2-5293

343
WELLESLEY DRIVE NW—(Formerly Little Lake Lane)—From Wesley dr west, 1 north of Woodley dr (Zone 5)
776 Gay Henry R © Δ TR 6-2926
782 Johnson Danl M © Δ TR 2-8994
792 Curtis E Alton © Δ TR 2-6820
793 Grandgent Louis © Δ TR 5-7219
798 Franco Frank S © Δ TR 4-0063
801 Stern Dick 872-6525
806 Swan Arth G © Δ TR 4-6787
809 Martin Roy A © Δ TR 5-4015
814 Reese Margt B Mrs © Δ TR 5-4132
822 Bradford C Preston ©
Δ TR 2-5021
Rlada dr intersects
827 Gann Roscoe B © Δ TR 6-8663
830 Mize Chas R © 874-2988
837 Logan John C © Δ TR 6-8781
838 Mori Albert H © 876-2537
844 Coffey Gannon F © Δ TR 5-9703
847 Blackwelder Dalton F ©
Δ TR 6-2578
Blackwelder Sally Mrs
Δ TR 5-5487
852 Knupp John C © Δ TR 2-7831
860 Parker Carlton O © Δ TR 4-4851
863 Johnson Frank J ©
Δ TR 2639
870 Loeb Annette S Mrs ©
Δ TR 5-9743
880 Mullis Fred O © Δ TR 6-3853
Howell Mill rd intersects

167
WELLINGTON SW—From 1536 Mozley dr south (Zone 14)
106 Shanks Hoye Δ PL 8-5310
Smith Marie B Mrs Δ PL 3-5726
107 Hargrove Mary B Mrs ©
Δ PL 8-2994
108 Lyman Hilda C Mrs ©
Δ PL 5-8714
111 Mitchell Azell Δ PL 3-9863
115 Strong Bobby © Δ PL 8-2524
120 Bleke Roy 753-0130
121 Woolfolk Ralph M ©
Δ PL 8-4801
126 Knox Chas W © Δ PL 5-4605
Mozley pl intersects
129 Lindsey Charlie © 755-9726
130 Warner Clinton E © Δ PL 8-5924
131 Jonas Dorothy M Δ PL 5-0660
135 Flint Wm jr Δ PL 3-4371
136 Brown Thos E © Δ PL 8-4088
140 Brown John M © Δ PL 8-5960
141 Kimbrew Walter Δ PL 3-4219
145 Tucker Mae O Mrs ©
Δ PL 3-2308
151 Wise Annie M Mrs Δ PL 5-2279
155 Lee Walter R jr © Δ PL 5-1158
Δ PL 5-4962
Archer intersects
163 Jones Agnes W Mrs ©
Δ PL 5-4962
164 Willis Lewis © Δ PL 5-4041
169 Greason Jas jr © Δ PL 5-7948
170 Amey John T Rev © Δ PL 5-5154
173 Benton Emanuel © Δ PL 3-4851
176 McCowen Fletcher ©
Δ PL 8-3674
179 Manns Jack © Δ PL 8-4960
180 Grissom John F © Δ PL 5-1187
185 Peek Lovie © Δ PL 3-0426
186 Glenn Pasteur D Δ PL 8-5385
191 Pierce Annie L ©
Δ PL 5-4090
194 Ware Geo © Δ PL 3-8935
198 King Hinton © Δ PL 8-2453
199 Kaigler Bartow ©
Δ PL 5-7768
Mims intersects
207 Smith Henry © Δ PL 8-2749
211 Lewis Emetress M ©
Δ PL 5-0730
212 Butler Datay C Mrs ©
Δ PL 3-5356
217 Thompson Thelma H Mrs
220 Whaley John © Δ PL 5-9892
223 Neason Johnnie H ©
Δ PL 8-4129
224 Youngblood Clara M Mrs ©
Δ PL 8-3377
224½Stokes Hazel F Mrs Δ PL 5-3441
227 Bickers Edw D Rev © Δ PL 5-5283
230 Rhodes Robt © Δ PL 5-3863
233 King Grace Mrs ©
Δ PL 3-3915
Elixir av begins
239 Colzie Willie C Δ PL 3-0636
240 Henley Andrew G Rev ©
Δ PL 3-2537
243 Woodard Edmond Δ PL 8-6254
Ruff James T Δ PL 8-7690
244 Brown Edw Δ PL 8-3826
Mozley Park Mkt gros
Δ PL 3-1178
247 Harper Amos A ©
Δ PL 8-1925
248 Watts Louis © Δ PL 3-6366
251 Thomas Willie Δ PL 8-2831
252 Marks Ausie © Δ PL 8-1020
255 Leftwich Isaiah A ©
Δ P 3-2529
256 Office John © Δ PL 3-9067
259 Odum Ludie K Mrs ©
Δ PL 8-3958
260 Peeks Johnnie G ©

171
Zone 10
Westview dr intersects
299 Vacant
305 Slaton Wm
309 Deakins Wm A
310 Peevy Jas S © Δ PL 3-8393
315 Burns Alma L Mrs
316 Brenner Leone Mrs ©
Δ PL 8-5070
319 Hornsby Lucy G Mrs ©
Δ PL 3-3269
320-26 Millam Irene P Mrs © bdg bse
Δ PL 5-2027
325 Rogers Broadus J
329 Eberhardt Ruth E ©
Δ PL 3-7154
330 Weaver Homer J jr
Δ PL 3-0693
335 Daniel J Lowell ©
Δ PL 5-0277
rear Hulme Jon H 755-4296
336 McGee J Clifford ©
Δ PL 3-8115
339 Brumbalow Myrtle R Mrs
Δ PL 5-8440
340 Chastain N Arth ©
Δ PL 5-2030
345 Kilgore Guy H
Δ PL 5-8089
346 Boling Annie B Mrs ©
Δ PL 5-1012
349 Sibley Harry H ©
Δ PL 5-2690
350 Dobbs Wm A © Δ PL 3-0144
354 Kilgore Hugh C © Δ PL 3-3618
357 Grant Bernice S Mrs ©
Δ PL 3-2454
360 Parker James A
365-66 Vacant
372 Cornwell Jos F ©
Δ PL 8-4361
376 Bivins Paul J Δ PL 5-9661
Justus James E Δ PL 8-4901
384 Fain Ruby B Mrs ©
Δ PL 3-3439

209
WELLS SW—From 490 McDaniel southwest (Zone 3)
479 Shaw Robt L © Δ JA 5-8732
482 Pleasant Hill Bapt Ch
Δ JA 4-2514
485 Sanders Reid
490 Moore Esther M Mrs ©
490a Barton Stanley Δ JA 2-5874
Robins intersects
510 Heard's Wood & Coal
511a Vacant
511b Trammell Thos
511c Lowe Johnnie R
511d Duncan Ada
511e Winfrey Annie R
511f Johnson Jack
512a Davidson Alfanzo
512b Lovett Emma S Mrs
514 Vacant
516 Copeland John L
518 Ellison Mary Mrs
520 Irvin Rufus
521 Marks Homer
rear Hendrix Gwendolyn
523 Welch Hattie Mrs
523 Harris Dalton
525 Brittain Lela M Mrs
526 Daniels Elnora G Mrs
545 Grant David
530 Fannin Bros Barber Shop
Fannin Dry Clns
Humphries intersects
549 Vacant
rear Riley Fred L
560 Swift & Co operating dept
Δ JA 2-8268
565 Swift & Co refinery
Δ JA 2-4521 & 3-2224
Hollins intersects
566 Swift & Co (research laby)
Δ JA 1-1884
Swift & Co (ship dept)
Δ JA 3-3526
569 Vacant

211
Sou Ry crosses
585 Sou Mills Inc indry sup mfrs
Δ JA 4-1991
598 Cowete Bonded Whse mdse whse
Δ JA 2-6351
Browning Co (whse) Δ JA 3-0286
Haymans Mfg & Sls Co whol army gds Δ JA 4-4036
US Plating Co of Ga Inc auto reprs 524-4922
Atl Bumper Serv whol auto bumpers Δ JA 4-6445
Gevaert Co of Am photo film
Δ JA 4-3598
Stewart av intersects
Zone 10
638 Browning Co (whse)
644 Young Kenny M
646 Vacant
650 Vacant
651-65 Browning Co sht mtl wkrs
Δ JA 5-8534
654 Vacant

385
WELLS DRIVE SW—From 1790 Willis Mills rd SW south, 1 east of Dodson dr (Zone 11)
Campbellton rd intersects
1841 Burdette John G ©
Δ DI 4-2135
1941 Norton J T © Δ DI 4-2553
1944 Ivey Sanders L © Δ DI 4-1301
1951 Westmoreland Leon A ©
1957 Crawford Loy H jr ©
Δ DI 4-0219
1960 Hipp Sybil J © Δ DI 4-0790
Radcliffe Mary P
1963 Elder W David © Δ DI 4-2809
1969 Griffin Fred F jr © Δ DI 4-1154
1973 Morgareidge Hal G jr ©
Δ DI 4-1150
1978 Lawrence James L © 344-0149
1979 Clark Chas S © Δ DI 4-2555
1984 Bolin Robt D 344-1433
1985 Fisher Dupont S © Δ DI 4-0159
1990 Masters Jerome J jr
Δ DI 4-4417
1991 McCune Dewey S ©
Δ DI 4-0646
1996 Barnes Jon B © Δ DI 4-3163
1997 Holland Wm R © Δ DI 4-1580
2002 Bridwell Glenn D ©
2003 Hilton Chas L ©
2008 Jenkins Johnny F ©
Δ DI 4-3186
2009 Dunn Michl E © Δ DI 4-1931
2014 Hudson Saml J © Δ DI 4-1698
2015 Wells Chas E © Δ DI 4-2850
Wells Leslie B Mrs nurse
2022 Holland Thos J © Δ DI 4-2262
2023 Shaw Eug D © Δ DI 4-1591
2028 Lloyd John I © Δ DI 4-4132
2029 Swift Jos L © Δ DI 4-0307
2032 Wingo Albert R © Δ DI 4-1969
2033 Peacher Billy F © Δ DI 4-4167
2039 McElroy Doug M ©
Δ DI 4-1772
2040 Harrelson Don E ©
Δ DI 4-0264
2045 Phillips Donald W © 344-2556
2053 Brown Cecil C © Δ DI 4-2198
2059 Burch Ivan L © Δ DI 4-3304

176
WELLSWOOD DRIVE SE — From 1839 Fisher rd east and south 2 south of Custer av (Zone 15)
1460-68 McDonough Hts Apts
Apartments:
1 Romano Alma A Mrs
Δ MA 7-1707
2 Booth Chas G Δ MA 7-3996
3 Seymour James W 627-9993
4 Henderson Clyde G
Δ MA 7-0819
Street continued
1472 Johnson Clarence R © 622-4507
1473 Westbrook Bobby R ©
Δ MA 2-3765

...questions of citizenship, employment, sources of supply, communication, etc. Also usage is up among regular subscribers.
MORE PEOPLE ARE SEEING CITY DIRECTORY ADS

Details For:	Year	Source	TP	Adjoining
WELLS DR SW	1961	Atlanta City Directory Co.	-	X

WILDWOOD RD NE—Contd
1050 Tillem Martin ⊙ Δ TR 2-0881
1068 Turetsky Sam ⊙ Δ TR 2-8624
1060 Gerber Bernard ⊙ Δ TR 2-3485
1042 Cohen Harry L ⊙ Δ TR 2-7322
1032 Rothberg Irving ⊙ Δ TR 4-3246
1024 Silverbroad Lewis ⊙
Δ TR 2-8631
1016 Molkner Betty E Mrs ⊙
Δ TR 4-8144
1006 Saul Edmund L ⊙ Δ TR 5-1142

323
WILEY WAY NW — From Roswell rd northeast, 1 north of Nancy Creek (Zone 5)

326
WILKINSON DRIVE SE — From Memorial av south, 1 east of Clifton (Zone 17)

233
WILLARD AV SW—From 1800 Gordon south (Zone 10)
475 Tidwell Douglas H ⊙
Δ PL 3-1678
479 Shultz Carl E ⊙ Δ PL 3-5998
485 Lynch Addie D Mrs ⊙
Δ PL 8-3770
489 McCord Georgia E Mrs ⊙
Δ PL 3-0390
492 Miller Edna Mrs ⊙ Δ PL 3-4427
493 Barnes Jasper H ⊙ Δ PL 8-4281
495 Zion Norbert G
488 Beale Robt H ⊙ Δ PL 3-9662
497 No return
Stokes av intersects
543 Downing Frank B jr
Δ PL 8-3787
Downing Margt W Mrs nurse
Arrington Virian ⊙ Δ PL 8-3695
544 Luallen Aubrey H ⊙
Δ PL 3-9657
588 Griffin Clyde Δ PL 8-3913
237
Zone 10
South Gordon intersects
591 McGee Wm O ⊙ Δ PL 8-2320
594 Brown Ernest F ⊙ Δ PL 5-8347
597 McCrory Claud B ⊙ Δ PL 3-5441
Cooper Beulah Δ PL 3-5441
600 Boynton Hal B ⊙ Δ PL 8-1286
603 Banks Fannie O Mrs ⊙
Δ PL 3-8208
608 deBray Fred E ⊙ Δ PL 3-3537
deBray Alda T Mrs mus tchr
611 Jones Everette E
615 Vacant
Westwood av intersects
620 Hunter Carl L ⊙ Δ PL 3-3029
626 McEntire Jack C ⊙ Δ PL 5-8583
630 Richardson Robt E ⊙
Δ PL 3-0296
633 Watson Geo H ⊙ Δ PL 3-2698
636 Bryant Allen C ⊙ Δ PL 5-8065
639 Bennett Jas V
642 Apartments
1 Tidwell Robt L ⊙ Δ PL 5-5984
2 Dickerson Bud
3 Cooper Jack
4 Cole Hazel Mrs
5 Peacock Melba
Street continued
643 Watkins John N ⊙ Δ PL 3-6826
646 McGee John C F ⊙ Δ PL 3-1236
647 Perry A Frank ⊙ ΔPL 3-3378
650 Stephens Vara P Mrs ⊙
Δ PL 5-1463
653 Mahaffey John R ⊙ Δ PL 8-2335
654 Harry John E ⊙ 753-8589
Rogers av intersects

1
WILLIAMS NW — From 126 Peachtree northwest and north (Zone 3)
4 Krystal Co The (brl restr (side)
7
Zone 3
Forsyth intersects
111-15 Williams Parking Δ JA 3-4466
Williams Drive In Gro
Δ JA 3-4468
Fairlie intersects
120 Stone John Parking Δ JA 2-3482
Cone intersects
157-59 Home Mission Bd of the Sou Bapt Convention (side)
158 Oxford Mfg Co Inc (side)
160 Lanier Co The (side)
Spring intersects
165 Spring St Parking Co
180 Lanier Co The (serv dept)
Δ JA 4-8028
186 Oxford Mfg Co Inc (ofcs)
188 Bus Grill The restr Δ JA 4-9862
13
Cain intersects
234 Vacant
Harris intersects
244-46 Prntg & Adv Inc
Marsh Prntg Co
250 Candler Hattie M Mrs
Δ JA 2-4557
282 Hamburger Hut The Δ JA 5-3280
285 Vesta Hotel Δ JA 4-9921
270 Flock's Grill restr Δ JA 3-9740
272 State Realty Co Δ JA 4-3343
274 Taylor Clyde O barber
278 Mac's Park & Lock
Baker intersects
290 Godbee Jas L barber
292 Speedometer Exch auto accessories
294 Jackson Bill Auto Serv repra
Δ MU 8-5286
295 Potts & Harris cabtmkrs
Δ JA 2-8881
299 Wells Ira D furn rms
304 Capitol Cab Δ JA 2-8121
15
Simpson intersects
333 Sure-Seat Valve Co plmb sups
333½ Vacant
337 Hembree A T used cars
524-1467
344 Strauss Inc mfrs agts
Δ MU 9-1928
West Peachtree pl intersects
360 Beaudry Ernest G Inc (expressway display) used cars Δ JA 2-3286
Alexander intersects
378 Esco John L used cars
Δ JA 2-6932
380-82 Redmond Wm J Co woodwork machy Δ JA 4-0132
388-90 Vacant
Mills intersects
389 Universal Safety Brake Center auto repr Δ JA 5-0441

392 Kimball A & Co tag mfrs
Δ MU 8-8477
Electro Magic Equip garage equip Δ TA 3-7897
394 Redmond Wm J Co (whse)
398-406 Wilson Jones Co ofc sups
Δ JA 4-3400
Cook & Cobb Co The ofc sups
Δ JA 4-3400
411 Scott Mach Tool Co machs sups
Δ JA 5-8311
Bruning Chas Co Inc blue print equip (br) Δ JA 5-3555
414 United Finance Co auto loans
Δ JA 4-4751
Expressway Mtrs used cars
Δ JA 4-4753
Nall Ins Agcy Δ JA 4-4751
Parker intersects 19
Hunnicutt intersects
Hunnicutt pl ends
Pine intersects
Merritts av intersects
Moody pl ends
Linden av ends
572 Tatum Wm Δ TR 6-6498
582 Apartments
1 Whitaker Marion A
2 Callaway Mattie Mrs
3 Walton Oliver Δ TR 6-6579
4 Poldo Wyatt L Δ TR 3-3327
Linden way ends
598 Saez Jose M
600 Pope John E
602 Vacant
604 Martin Bobby
606 Vacant
23
Zone 13
North intersects
616 Smith Dormitory Δ TR 6-9449
640 Howell Dormitory Δ TR 6-9477
Ponce de Leon av ends
660 Harrison Dormitory Δ TR 2-9255
680-94 Towers Dormitory
Δ TR 6-9313
3d intersects
706-16 Ga Tech Eng (Experiment Sta Research Area No 41
Δ TR 4-6331
724-38 Furlong C Mae Mrs furn rms
Δ TR 4-9530
741 Furlong C Mae Mrs furn rms Δ TR 4-9530
4th intersects
753 Apartments
1 Morgan Nina L Δ TR 6-5173
2 Walker Helen M Mrs
Δ TR 6-3819
3 No return
4 Bradshaw Wm E II 873-3203
5 Beall Judson P Δ TR 2-4092
Street continued
759 Day Nell T Mrs ⊙ furn rms
Δ TR 4-3773
Spencer Ray V potr
793 Thompson Virgil L 872-6187
33
5th intersects
6th intersects
8th intersects (not open)
10th intersects
Peachtree pl ends
10th intersects
12th ends
35
12th ends
1007 Timken Roller Bearing Co
Δ TR 5-5536
1065 Retail Credit Co (sup dept)
Δ TR 5-8321
Coastal States Life Ins Co (Ga College Agcy) Δ TR 3-2611
Coastal States Life Ins Co prntg dept
12th ends
1161 City Consin Dept (stge)
14th intersects
1165 North Expressway 66 Serv Sta
Δ TR 6-9748
Refreshment Center self serv beverages
1204 All Gas Light Co (stge)
1209 Natl Refectors Inc vending machs Δ TR 6-4318
1211 United Press Internatl
1215 Avon Products Inc (rear)
1219 Ansco Div of Genl Aniline & Film Corp Δ TR 6-0351
Ozalid Div of Genl Aniline & Film Corp Δ TR 6-0351
16th intersects

188
WILLIAMS ALLEY SE—From Dalmar av south, 1 east of Confederate av SE

252
WILLIAMS MILL ROAD NE — From Southern Ry at ends of Elizabeth northeast (Zone 6)
611 Southeastern Erection Co mfrs
Δ JA 3-2214
818 Concrete Mfg Co Inc (rear)
825 Custom Creations Inc adv
Δ JA 4-6631
Elizabeth intersects
Barnett intersects
882 Birmingham Kath G ⊙
Δ MU 8-6204
888 Klaitz John J Δ JA 5-8179
889 Davalos Pablo A Δ JA 4-3978
893 Battle Luctus W ⊙ Δ JA 5-8277
894 Sims Alice L Mrs ⊙ 688-5086
899 Callaway Mary M Mrs ⊙
Δ JA 2-3159
900 Harrington Genera I Mrs ⊙
Δ JA 2-7267
903 Darby Van B III Δ JA 2-5832
906 Apartments
1 Allen Shirley M Δ JA 2-9987
2 Cole Jas E Δ JA 1-0891
3 Dalton Dewey Δ MU 8-9505
4 Weaks Otis
Street continued
907 Leggett Jas A ⊙ Δ MU 8-9181
910 Galt Chester J ⊙ Δ JA 5-9732
911 Chastain David F jr ⊙
Δ JA 5-2851
914 Gorman Chas M ⊙ Δ JA 1-1369
915 White Maria U Mrs Δ JA 2-4089
919 No return
922 Hirsch Max ⊙ Δ MU 8-8128
925 Brooks Edw M ⊙ Δ MU 8-6091
926 Flurry Sue M Mrs ⊙
Δ JA 3-3736
929 Hopper Eliz G Mrs ⊙
Δ JA 2-9813

930 Goulding Kath A Mrs ⊙
Δ JA 2-3916
931 Oliver Jas F ⊙
934 Morrison Dean M ⊙
Δ MU 8-1462
rear Vacant
935 Mason Allie R Mrs ⊙
Δ JA 2-8185
939 Cranlos Pate S Δ JA 3-2472
940 Allen Jos P ⊙ Δ JA 3-0737
943 Almond Cora D Mrs Δ MU 8-2458
944 Vacant
847 Griswold Lawrence W ⊙
Δ MU 8-9460
948 Lovelace Allie T Mrs ⊙ nurse
Δ JA 5-1987
rear Harbin Jas R 522-1984
949 Ivie I Cecyl Δ JA 5-5205
Orell Robt W 521-2236
953 Sanford Chas B jr ⊙
Δ JA 2-5158
954 Bradshaw Calvin H ⊙
Δ MU 8-4737
957 Lawrence Naomi L Mrs
958 Hardwick Ora Mrs ⊙
Δ JA 3-0786
991 Turner Hugh D
963 Roberts Mattie B Mrs ⊙
Δ JA 5-0222
964 Anderson Eddie N Mrs ⊙
consoltant Δ JA 2-8879
Neely Rosa E nurse
965 Logan Eva W Mrs ⊙
Δ JA 2-7775
988 Babington Robt K ⊙
Δ JA 2-3403
969 Thrower Adam W ⊙ 521-3269
971 Vacant
975 Jones Vervian Mrs 522-1288
Linwood av intersects
Cleburne av intersects
994 Peace Cora J Mrs ⊙
Δ JA 2-9950
998 Plagwitz Frances R Mrs
Δ JA 4-1029
1000 Tyre Tolly C ⊙ Δ JA 5-4024
Tyre Ted C Δ JA 5-7369
1004 Farris Willie C Mrs ⊙
Δ JA 3-6341
1005 Sims Jos E ⊙ Δ JA 4-8319
1008 Bothamley John ⊙
Δ JA 1-0120
1012 Apartments
1 Harkins Julius C
2 Wilder Barnard 688-7254
3-5 Vacant
4 Vacant
Street continued
1016 Melchor Sara O Mrs ⊙
Δ MU 8-4625
Ketchum Jeanette Mrs
Δ JA 2-9665
1017 Doyon Chas G ⊙ Δ JA 4-3784
1020 Heath Frances M Mrs ⊙
Δ MU 8-7411
Mathis Hazel Mrs Δ JA 2-6714
1024 Poolos P Nicholas ⊙
Cleborne ter intersects
1028 Avery Geo J ⊙ Δ JA 2-6930
1029 Lee Addie M Mrs ⊙ Δ JA 2-5816
Lowry Ralph
1032 Camp Marion T Mrs ⊙
Δ JA 4-4733
1033 Groom Raymond 522-8274
Migliara Jos Δ JA 1-3608
1036 Smith Frank J ⊙ Δ JA 2-9601
1040 Haynie Dorothy P Mrs
Δ JA 1-0789
1041 Patton Riley
1044 Carpenter Claire P Mrs ⊙
Δ JA 5-4796
1045 Brawner Lulu B Mrs ⊙
Δ MU 6-2541

339
WILLIAMS PLACE NW—From Francis av north, 1 east of Old Marietta dr (Zone 18)
1817 Copeland Annie B Mrs ⊙
Δ SY 4-5167
1823 Aycock Jas ⊙
1829 Brown Leroy ⊙
Francis av begins
1833 Smith Eddie G ⊙ Δ SY 4-3704
1839 Simmmons Jessie ⊙ Δ SY 4-4117
1856 Pinkey Evelyn P Mrs ⊙
1860 Collins Lorenzo ⊙ hauling
Spring av intersects

93
WILLIE NW—From 912 Hall pl east to Rice

115
WILLIS NW — From Holly rd west to Ezra Church rd, 6 south of Simpson (Zone 14)
1575 Blount Edmond ⊙ Δ PL 5-6244
1591 Peters Robt ⊙ Δ PL 5-5046
Victor cir intersects

371
WILLIS MILL ROAD SW—From 2320 Gordon rd south, 1 east of Peyton rd (Zone 11)
91 Walker Squire F ⊙ Δ PL 6-3690
104 Wright John B ⊙ Δ PL 3-9778
116 McMillan Randolph ⊙
755-5062
124 Jowers Wm M jr ⊙ Δ PL 3-6898
138 Powell Moses ⊙ Δ PL 5-1197
150 Allen Moses V ⊙ Δ PL 5-1251
182 Harper Roosevelt ⊙ Δ PL 3-1639
174 Parham John W ⊙ Δ PL 5-1876
184 Jones Thos J jr ⊙ Δ PL 3-4739
192 Gammage Moses ⊙ Δ PL 3-6666
208 Miller Jas C ⊙ Δ PL 5-0756
220 James Forest ⊙ Δ PL 5-0866
232 Moses Willie Δ PL 8-5994
246 Banks Rufus ⊙ Δ PL 3-6580
258 Bambry Jim M ⊙ Δ PL 3-8568
270 Edge Lausie M ⊙ Δ PL 5-8477
282 Rawls Elijah D Δ PL 5-1549
305a Vacant
305b Deadwyler Joe Δ PL 3-4707
Larchwood ends
315 Vacant
330 Middlebrooks Lucy L Mrs ⊙
Δ PL 3-4755
350 Towns Bertha L ⊙ ΔPL 5-5102
360 Brookins Lottie M Mrs ⊙
Δ PL 3-2193
Brookins J Lee ⊙ nurse
366 Parks Rosetta ⊙ Δ PL 5-0972
399 Wesbrooks Clarence J ⊙
Δ PL 5-6457
1022 Herrington Jefferson D ⊙
Δ PL 5-7825
1036 Nysewander J Dwight Rev
Δ PL 8-1553
1050 Carlton Jas E ⊙ Δ PL 5-0772
1064 Ellis Robt B ⊙ Δ PL 5-6520

1176 Randolph W Kent ⊙
Δ PL 8-4183
1258 White Hoyt E ⊙ Δ PL 8-8544
1266 Moon Kathleen A ⊙ Δ PL 8-3072
387
Zone 11
Cascade rd SW intersects
1320 Wilson Sam D Δ PL 8-6531
1323 Garrison Roy W ⊙ Δ PL 3-0244
1332 Hightower Martha R ⊙
Δ PL 3-8690
1337 Lee Chas C ⊙ Δ PL 3-7797
Poole rd ends
1342 Knowles Knaughdell F ⊙
Δ PL 3-0447
1345 Howland Wm H ⊙ ΔPL 3-1021
1350 Vacant
1353 Mundy Chas L ⊙ ΔPL 3-4015
1356 Moody David M ⊙ 753-3639
1363 Jones Lanier H ⊙ ΔPL 3-6916
1364 Bynum Paul H ⊙ Δ PL 5-6443
1369 Snellings John K ⊙ ΔPL 5-2655
1376 Hicks Herbert R ⊙ Δ PL 5-0395
1372 Smith Fred G ⊙ ΔPL 3-4382
1377 Asinof Wesley R ⊙ Δ PL 3-2001
1387 Davis Wm T ⊙
Quida cir ends
1395 Banks Jefferson C ⊙
Δ PL 3-3052
1400 Brown Claude S ⊙
Δ PL 5-5988
1410 Gilmore Jas B ⊙ Δ PL 8-7779
1415 Wallace Wilma L Mrs ⊙
Δ PL 8-4259
1420 Vacant
1445 Martin Dan A ⊙ Δ PL 3-7933
385
Zone 11
Wilson dr ends
1465 Slider Jeanette L Mrs ⊙
Δ PL 3-6078
1469 Slider Earl R jr ⊙
Δ PL 8-4328
1470 Wiggins Sam F ⊙ Δ PL 3-8003
1478 Smith Howard W ⊙ ΔPL 8-1214
1481 Powell Martha S Mrs ⊙
Δ PL 3-4398
1490 Moore D Leonard ⊙
Δ PL 3-5889
1493 Averett Herlong ⊙ Δ PL 5-2333
1498 Hall Robt B ⊙ Δ PL 3-2578
1505 Williams Jas E ⊙ Δ PL 5-0653
1515 Hulsey Kenneth A ⊙
Δ PL 3-8502
1516 Morris Albert C jr ⊙
Δ PL 3-1631
1526 Frick Ernest H ⊙
Δ PL 5-9453
1527 Stokes Albert L ⊙ Δ PL 3-2720
1554 VanGoldtsnoven Wm ⊙
Δ PL 3-8401
1571 Warren Julius T ⊙
Δ PL 5-7382
1572 Florence John ⊙ Δ PL 3-7583
1577 Harris T Gerirell ⊙ Δ PL 3-6629
1587 Jones Wm K ⊙ Δ DI 4-1117
1626 Bryant Chas W ⊙ Δ DI 4-2898
1034 Stephenson E Scott ⊙
Δ DI 4-1192
1645 Herren Eddie M ⊙ Δ DI 4-0850
1657 Daniel Glenn W ⊙
Δ DI 4-0202
1658 Grizzard Carl N ⊙ Δ DI 4-1110
rear McAllister Geo W
Smith Thelma Mrs 344-0775
1685 Green Wm R ⊙ Δ DI 4-1697
1667 Seals Kenneth S ⊙ 344-2640
1675 Shell Curtis A ⊙ Δ DI 4-4706
1695 Mickle Walter F ⊙ Δ DI 4-2184
1690 Robinson Roy V ⊙ Δ DI 4-1347
1735 Rakestraw N Viola Mrs ⊙
Δ DI 4-3856
1741 Cartwright Chas W ⊙
Δ DI 4-2696
1742 Warren Kermit G ⊙ bldg contr
Δ DI 4-1110
1755 Field Saml E jr ⊙ Δ DI 4-3537
1768 Camp Thos R ⊙ Δ DI 4-1802
1771 Davis H Clyde ⊙ Δ DI 4-3390
1774 Camp Willie R Mrs ⊙
Δ DI 4-0195
1779 Vacant
1783 Burnett W Clyde ⊙
Δ DI 4-2708
1784 Davis Harry C jr ⊙
Δ DI 4-1803
1787 Harris Clyde J ⊙ Δ DI 4-2494
1789 Anding Sheldon W ⊙
Δ DI 4-2496
1790 Hart John J ⊙ Δ DI 4-3054
Wells dr begins
1792 Jones Winton F ⊙ Δ DI 4-2834
1794 Rose Carl M ⊙ Δ DI 4-2497
1796 Walker Tommy L ⊙ Δ DI 4-0252
1797 Brewster Walter L ⊙
Δ DI 4-3709
Bardin Wm D Δ DI 4-2887
1798 McDonough Wm P ⊙
Δ DI 4-0853
1799 Summers Ben F ⊙ telev repr
Δ DI 4-2400
Laurelwood dr intersects
1800 Cooper Wm G Δ DI 4-2881
1801 Harris J Ronald ⊙ Δ DI 4-2413
1805 Queen Dan R ⊙ Δ DI 4-2774
1807 Wall Wm F ⊙ Δ DI 4-1962
1808 Shepherd John W ⊙
Δ DI 4-0194
1811 Mathews Arth Q ⊙ Δ DI 4-1423
1817 Upshaw H Curtis ⊙ Δ DI 4-2700
1825 Rhoden Thurman ⊙ Δ DI 4-1968
Campbellton rd intersects

90
WILLOUGHBY WAY NE — From intersection of Forest rd and Fortune east, 1 north of East av (Zone 12)
Fortune intersects
637 Carter Theo A ⊙ Δ JA 1-1079
645 Smith Leonard ⊙ Δ JA 4-7475
649 Keith Ulysses ⊙ Δ JA 3-3330
655 Warren Zebedee Δ JA 3-7057
659 Grant Matthew ⊙ Δ MU 8-1745
Ohia Beauty Bar Δ MU 8-1745
665 Taylor Randall ⊙ Δ JA 2-5508
669 Anderson Paul A ⊙ Δ JA 3-8189
674 Williams Shelton ⊙ Δ JA 2-6880
675 White Lizzie Mrs ⊙
Δ MU 8-0182
678 Hines Harper ⊙ Δ JA 4-4694
679 Shaw Julius ⊙ Δ MU 8-7849
683 Stockell Reginald C ⊙
Δ JA 2-3980
684 Moses Levester Rev ⊙
Δ JA 2-7322
688 Phillips Albert L jr ⊙
Δ JA 5-1036
694 Jackson Andrew ⊙
Δ JA 2-5880
Jackson Cumira H Mrs nurse

Details For:	Year	Source	TP	Adjoining
WILLIS MILL RD SW	1961	Atlanta City Directory Co.	-	X

LIPSCOMB-ELLIS CO.
Real Estate
90 FAIRLIE ST., N. W.
Insurance
PHONE JAckson 1-2162

CAMPBELLTON RD SW—Contd
Villastone Apts—Contd
J4 McMillin Gloria 755-4991
J5 Hamlin Coleman
J6 Hayes Jerome A
K1-6 Vacant
L1-2 Vacant
L4 Holland Everett N 758-7079
L5-8 Vacant
L8 Smith Pamela
M1 Vacant
M2 Wood Patricia 753-1523
M3-8 Vacant
N1-7 Vacant
N6 Failla Gloria 753-5713
N8 Gastineau Jean 755-4082
O1-8 Vacant
P1-8 Vacant
Q1-8 Vacant
R1-8 Vacant
S1-8 Vacant
T1 Schamel Oliver J 753-0213
T2-4 Vacant
U1 Veazey Arth E 753-7942
U2-4 Vacant
V1 Berg Henry L 758-4778
V2-4 Vacant
V8 Ridlon Ronald R 758-2026
W1-2 Vacant
W3 Halburt Chas W 758-6147
W4 Vacant
X1-5 Vacant
X6 Herrington Jefferson D jr
X7 Vacant
X8 Phillips June
Y1-8 Vacant
Z1-8 Vacant
2357 Kelley Jas A jr ® 344-0385
Willis Mill rd ends
2369 Addison H Earl ® 344-1774
2370 Hurley Jos H 344-1776
2390 Williams Alvin M ® 344-8345
2410 Lang Thos L ® 344-4429
2435 Wells Jas W 344-2797
2440 Sanders Thos L ® 344-2008
2460 Roberts Robt L ® DI4-4878
385
Wells dr intersects
2504 Puckett Jas F ® 344-3652
2512 Powell Tony R ®
2535 Anderson Charlotte Mrs ®
Rena cir begins
2540 Sharon Bapt Ch 344-2156
2580 No Return
Sandringham dr ends
2588 Neeck Chas E ® 344-2873
2590 Henshall Donald E ® 344-3055
2594 Breed Joe E ® 344-3941
2595 Williams Wilmer C ® DI4-2288
2600 Christian Robt H jr 344-6183
2801 Kendall Floyd M ®
3604 McNinch Eula B Mrs ®
344-0250
2805 Stahl Wallace G ® 344-3974
2681 Johnson's Chiropractic Clinic
DI4-2739
Dodson dr intersects
2683 Vacant
2685 Fryer's Serv Sta DI4-3113
2690 Woody's Hair Fashions beauty
shop 344-2434
2702 Yates Marcus A ® 344-2153
rear Buckner Jerry W 344-3437
2725 Fryer Ewell T ®
2735 Hornsby Thos A ® 344-2351
2740 Lockridge Claude C ® 344-2489
2745 Small Bivin C ® mfrs agt
344-4343
Small Day Nursery
2750 Gaither Edwin H ® 344-1236
Harbin rd ends
2766 Backus John H ® 344-5208
2780 Parker Thos T ® 344-2703
2791 Moss Henry G ® 344-2074
2798 Alexander John L ® 344-2830
2800 Bunts April P Mrs ®
344-2088
2805 Tabor J Alan 344-7255
2808 McCrackin Jas A ® 344-0993
2810 Ayers Bobby L 344-1475
2830 Sides Freeman 344-0881
2858 Harper Dexter C ® DI4-2281
2860 Wood Louis J ® DI4-0804
393
Maxwell dr begins
2880 Tucker Geo R ® bldg contr
344-0499
rear Woodall Minnie D Mrs 344-0488
Hite Billie G
Wayscott Chas T
2900 Nichols Moselle W Mrs ®
344-3958
2958 Kennedy Leila E Mrs ®
344-0155
2960 Huchingson Hut restr 344-9097
2978 Campbellton Rd Liquor Store
344-8717

2980 Handy Pantry Stores (br) gros
344-9030
2986 Post Liquor Store 344-3322
2989 Williamson Gulf Serv Sta
344-9949
2994 Mac's Tavern beer 344-3728
2996 Combs C E TV Serv 344-1889
Thames Barber Shop
2997 Carroll's Food Shop 344-9010
2998 Brewton's Garage auto reprs
Childress dr intersects
3000 Meadowbrook 66 Serv Sta
344-9040
3007 Brown's Grocery Store
344-8889
Werthington Wm A ® 344-2907
3015 Brown's Prod 344-9389
rear McWilliams Jos B 344-1438
3017 Yates Roscoe
3025 Payne Fred W
3041 Skelton John G ®
3042 Smith Carrie M Mrs ®
344-0756
3057 Jones Marvin F ® 344-2267
3067 Little Acres Play Nursery
344-3883
3070 Dade Albert H ®
3071 Self Henry A ® DI4-3107
3075 Cardin Jas T
Howse dr ends
3078 Kittle Jas H 344-2697
3079 Hendry Carlton O 344-8782
Ben Hill rd ends
Mt Gilead rd begins
3100 Cascade East Point Elks Club
344-6010
Cascade East Point Lodge No
1817 (BPOE) 344-8010
3113 Greenbriar Texaco Serv Sta
344-9939
3121 Standard Fed Sav & Loan Assn
(br) MU8-8619
3131 Westgate Shopping Center
A&P Food Stores (br)
344-6504
Barry Pharm 344-8281
Perry's Continental Beauty
Salon 344-8781
Sunshine Dept Stores Inc (br)
344-6333
Westgate Barber Shop 344-9027
3205 Chandler Paul 344-2398
3211 Scarbrough Robt H ® 344-4354
Country Club rd ends
3285 Aldredge Trentham V ®
hauling 344-2353
3285 Oxford Louis
3315 Vacant
Meadowlane dr begins
3350 Aldridge Jas"
3356 Brown Russell
3380 Vacant
3391 Vacant
Zone 31
3410 State Hwy Dept (Field Ofc)
344-8061
3415 Vacant
3430 Vacant
3451 Vacant
3400 Hodge Alvah J ® DI4-4286
3487 Cato Chas P ® 344-0154
Cherry Blossom dr intersects
3494 Brummett J Robt 344-1185
3495 Arnold Jas L ® DI4-1842
3541 Aldredge Ernest W ® 344-1702
3560 Calhoun Harvey L ® 344-0158
3571 Wingo Earl W ® 344-2425
Barge rd intersects
3600 Watts M Frank ®
3605 Ben Hill First Bapt Ch
344-0912
3640 Patton W Geo 344-3778
3841 Fountain Favil W 344-2675
3650 Patton Amelia R Mrs ®
344-3131
3867 Sappenfield's Buster Std Oil
Servicenter 344-9024
3681 Salon of Serene Beauty beauty
shop 344-2379
3884 Duffell Wm G 344-2227
3885 Landers Lndry & Clns (br)
344-1212
Coin-A-Matic self serv lndry
3899 Mundy's Drug Co Inc 344-1144-
45
3890 Watts Mamie C Mrs ®
344-2264
3693 Colonial Stores Inc (br) gros
344-1415
3697 Franklin Ben Store (br) 5¢ to
$1.00 store 344-2335
3699 Ben Hill Barber Shop 344-9959
3700 Vacant
3701 Sears Roebuck & Co (Ben Hill
Catalog Sls Ofc)
344-8030
3704 County Health Dept (Ben Hill
Health Center) 344-2314

3708 Wood's Independent Serv Sta
344-9391
3715 Norton Bros Gro Co 344-4648
3720 South Side Atlanta Bank (br)
622-3521
3721 Smith Jwlry 344-2460
3725 Childress Telev Sls & Serv
344-5248
3727 Ben Hill Grill restr 344-9011
3731-33 Vacant
rear Vacant
3738 Vacant
3750 Shelfer Gulf Serv 344-9931
344-3777
381
Fairburn rd intersects
3759 Suber C P & Son gras DI4-2193
3761 Shurburtt Serv Sta DI4-4211
3782 Simmons Edd L dentist
344-5433
3786 Hogan Realty Co real est & ins
344-1100
Elgerie's Beauty Salon
344-1443
3769 E&E Barber Shop
3770 Ben Hill Lodge No 674 (F&AM)
344-6111
Ben Hill Lodge (OES)
Ben Hill Lodge (RAM)
3772 Ben Hill Lumber & Supply Co
Inc 344-3344
Ben Hill Hdw & Sup 344-3344
USPO (Ben Hill Sta)
3780 Liks New Shop used clo
344-3067
3783 Vacant
3811 Ben Hill Shell Serv Sta 344-9902
Camp Avery
3835 Brown Chiropractic Clinic
344-3577
3837 Bon-Ton Clns Inc 344-2277
Camp Ground rd begins
3844 Ben Hill Sch DI4-4848
3845 Ben Hill Garage & Generator
Serv 344-5211
3873 Vacant
3880 Suber Chas P ® 344-2193
3881 Pass Saml ® 344-2306
3892 Campbell Dani C 344-3109
3911 Ben Hill Presby Ch 344-1410
3950 Hampton Elverton E 344-8068
3951 Cowart Wm J ® 344-3845
3996 Means Gro 344-2215
rear Means Paul A ®
ACL crosses
Daniel rd begins
4005 Vacant
Butner rd begins
4020 Brown Acie P 344-4388
4026 Roberts Arvid G ® 344-3696
4050 Keell Marion L Mrs 344-5848
Ben Hill Bait Farm 344-2323
4080 Evans John T ® 344-3574
4085 Evans Mary C Mrs
Bright Guy ®
4086 Howes Gary F 344-0425
4089 Hester W Albert ® 344-1286
4094 Byrd Jos B
4095 Sorrells Fred P 344-6898
4100 Akin Arris E Mrs ® 344-0778
4110 Moore Jesse C ® bldg contr
344-4704
4120 Bell Ralph D ® 344-3849
4130 Snider Herman L ® 344-4434
4139 Alexander John H 344-1837
4140 Cowan Edw L ® 344-1337
Kimberly rd ends
4181 Kiser Vera E Mrs ® 344-2478
4171 Beach Royce H ® 344-2726
4185 Tritt Quitman W ® 344-2580
4195 Black Lyndol B ® 344-4307
4196 Roach John H L ® 344-2681
4211 Wallace John K ® 344-4573
4216 Wallace Euris A ® 344-4604
rear Vacant
4225 Chiles Maxine Mrs ® 344-2310
4230 Rawlins Larry R 344-3573
4257 Wallace Gerald L ® 344-2482
Niskey Lake rd intersects
4280 McCarty Estel E ® 344-3493
4297 Wendt Wm E ® 344-2614
4300 Entrekin Hugh H ® 344-3370
4319 Parker Charlie J ®
4332 Cottongim Joe F ® 344-3821
4371 Burch Willard F ® 344-4897
4381 Hazelrig Floyd J ® 344-0348
4382 Mullins Harry D ® 344-1677
4411 Hammond A Ray ® 344-2727
County Line rd intersects
4511 Campbell Geo W ® 344-2539
4513 Jones A T Serv Sta 344-9910
4517 Campbell's Garage auto reprs
4531 Jones Arth T 344-1995
4549 King Raby B
4552 Hall John D ® 344-2046
4555 Faulkner Maurice C ® 344-0469
ter Human R Wayne 344-8001

4561 Summerlin Willis M Mrs ®
344-3081
4582 Lanier Jas A ® 344-2391
4572 Blankenship J D ® 344-2578
ElPaso rd begins
4605 Chester Janes C ® 344-5867
4610 Wilson Mike R ® 344-7145
4634 Cook Joe W
4644 Edwards Hugh D 344-1290
Edwards Cliff L ® 344-3803
Edwards Cliff L Co paints
4676 Morgan Thos C ® plmb
344-2480
4690 Mygatt Lucian L ® 344-4112
Kenny rd begins
4710 Land Burnett W ® 344-2279
4720 Gay Jas D ® 344-0608
4728 Chappell Wallace L ®
344-1834
4734 Canary Jack H ® 344-1833
4740 No Return
4751 East Point Water Wks
Reservoir
4752 D'Andrea Jerry R jr ®
344-2427
Alan dr begins
4762 Broome W Raiford ® 344-3834
4771 Butler Louise M Mrs ®
344-0222
4774 Wsst Jas I ® bldg contr
344-3847
4778 Sharpe John R ® 344-1232
Enon rd intersects
City limits

361
CAMROSE WAY NW—From 3597
Fairlane dr north
Zone 31
432 Reid Elmer ® 799-8460
433 Wallace Jas A ® 794-3638
438 Sparks Wm SY4-0456
439 Turner John W ® 794-0431
446 Ambrose Sylvester ®
447 Kirkland Cleosie ® 794-0351
452 Smith Willie R ® 799-7011
453 McDaniel Nonye S Mrs ®
458 Jones Jas R ® 794-8667
459 Strickland J C Rev ® 794-2541
464 Berry Wallace A ® 794-3062
465 Collier John H ®
470 Rogers Geo ® 784-0377
473 Wardley Walter ® 794-1012
476 Sanders John O ®

242
CANDLER NE—From 1230 DeKalb
av north
Zone 7
277 Tyler Jas C 521-0985
Ferrell Effie M Mrs
282 Henley Henry E
283 Morgan Walter L ® furn fnshr
MU8-4485
286 Barrentine Turner 688-7828
289 Talbot Maude F Mrs ®
MU8-8664
292 Apartments
1 Hare Wm E 523-9719
2 Fuller Kenneth W
3 Rice Clyde
4 Vacant
5 Pruett Waylon
6 Biddy Shirley
7 Sherttley Tommie Mrs
8 Vacant
9 Egeberg Ellen Mrs
Street continued
293 Smith Clarence G ® MU8-8565
296 Smith Edith M Mrs ® JA2-9006
299 Bey Geo P MU8-5902
300 Harris Earnest R ® 522-8529
303 Curtis Henry B ® 688-1358
306 Jones Eunice L ® JA2-9277
Hulsey Jennie W Mrs nurse
307 Kelley Melvin C ® MU8-8510
Iverson intersects
310 Ragsdale J Frank ® JA1-1909
318 Brown John M ® JA2-9924
321 Grose Sidney V ® MU8-8568
322 Goins Jack D ® 886-1391
324 Alford Robt S 522-7515
325 Bell June
328 Akins Bessie T Mrs ® JA1-0809
329 Williams Meta M Mrs ®
MU8-9274
330 Hinton Jas L ® JA2-5981
333 Gordon Fred W ® JA3-3841
Jones Lillian A Mrs MU8-8151
334 Kinsey Lola P Mrs ® MU8-7145
338 Pitts John R ® 688-1183
340 Kemp Clifford E ® JA2-8287
343 Leonard Edw F 522-5683
Hill James A
344 Buchanan John W MU8-8308
347 Kirk John S ® JA3-2156
850 Gentry Ruth L Mrs 522-1662
353 Williams Ohma H ® MU8-2788

Ford EAST POINT FORD CO.
PLaza 3-2121
2139 Main St.
East Point, Ga.

Details For:	Year	Source	TP	Adjoining
CAMPBELLTON RD SW	1965	Atlanta City Directory Co.	-	X

"FEMALE PERSONNEL EXCLUSIVELY
SERVICE IS OUR PRODUCT"
TEL. 522-3761

"ATLANTA'S EXCLUSIVE MALE AGENCY"
FOR SELECTIVE POSITIONS CONTACT PAT WILBANKS
1318 FULTON NATIONAL BANK BLDG.
55 MARIETTA ST., NW — ATLANTA 3, GA.
TEL. 688-1763

J. T. Bickers REALTY COMPANY
SALES — RENTALS — APPRAISALS
INSURANCE — REPAIRS — LEASES — LOANS — PROPERTY MANAGEMENT
187 Auburn Ave., NE Atlanta 3, Ga. Tel. MUrray 8-3259

ATLANTA MORTGAGE BROKERAGE COMPANY, INC.
COMPLETE MORTGAGE SERVICE
CONVENTIONAL LOANS — FHA and GI LOANS
(See Page 138 Buyers' Guide)
895 Hunter St., NW, Atlanta 14, Ga. Phone 525-3424

LAUREL AV SW—Contd
146 Daniel Mattie L Mrs ® PL5-0795
148 Putnam Henry R ®
150 Eason Henry M ® PL8-1908
155 Shanks Millie M ® 758-6070
159 Gibson Fredk W ® PL8-6660
159 Lea Rosa B Mrs ® PL3-3552
163 Lamar Joshua R ® 755-9516
164 Carter Delon L ® PL3-8422
Archer intersects
173 Dunson Velma M Mrs PL8-7108
174 Brumfield Gladys L ® PL5-1935
177 Johnson Willie J ® PL8-2599
180 Emerson Thos N ® PL5-5726
181 Parks Willie M Mrs ®
184 Thomas John A ® 755-9928
Grissom Darl W 758-4288
185 Gissentanner Clifton G jr ® PL8-1245
189 Hayes Wilton A ® PL5-8434
191 Brown Harry 753-2892
182 Beedles Oliver ® PL3-0127
185 Rivers Fred ® PL5-8835
198 Johnson Miller ® PL3-0842
200 Stanley Jack ® 755-5505
Mims intersects
203 Calloway Fred ® PL5-0885
207 Lyons Emma L ® PL8-7821
208 Birch Lewis I ® PL8-5833
211 Banes Eddie B
212 Dotson Oscar C ® PL8-3746
217 Baker Jas ® 755-9052
218 Lockett Leroy ® 758-4728
221 Mathews Earlie ® PL8-4982
222 Hill Cordelia M Mrs ® PL8-4028
225 Wilkins Ella M ® 755-2185
228 Domineck Hasse L ® PL3-0778
231 Brown Susie G Mrs ®
232 McCarter Sarah L ® PL8-4761
Elizir av intersects
235 Davis Primus D ® PL5-4042
240 DeLaney Villar M Mrs 755-3336
Davis Geo W ® PL5-1584
241 Wilson Lois V Mrs ® 758-1251
244 Edwards Lilly B Mrs ® PL8-3081
248 Tucker Augustus H ® PL8-1017
248 Smith Charlie ® PL5-6209
256 Smith Mansfield
Greensferry av intersects

171

Zone 10
Westview dr intersects
303 Vaughn L T
308 Vacant
308 Miller John D
310 Payne Ersa A PL3-7689
314 Sudderth Kathleen S Mrs ® 755-6948
320 Maner Jack W ® PL5-1421
330 Smith Cecil R 755-8105
334 Manston Beulah D Mrs ® PL3-8833

323

LAUREL DR NE—From 3921 Lake Forest dr east
Zone 05
6 Dyer Stonewall H Hon ® 233-2466
11 Oglesby Stuart R III 237-0118
14 Burdick Donald J ® mfrs agt CE7-7065
24 Williams Neal A ® CE7-5978
27 Sparks Geo A ® CE7-8308
38 Laberee John A ® 237-5624
39 Stillwell Howard L jr ® CE3-8187
44 Schick Robt L ® CE3-6683
51 Bussey Gordon ® CE3-4503
56 Frey John M ® CE3-1540
66 Hallen Robt D ® 237-0062
Laurel Forest cir ends
76 Taylor Jas A ® 237-4761
84 Vacant
85 Wickham John E ® CE3-1822
82 Letson John W ® 237-3161
85 McBrayer Thos B ® CE7-1265
127 Cruikshank Jas C ® CE7-2091
132 Allen Chas M ® 231-3392
140 Saunders Wm H ® 231-3624

323

LAUREL FOREST CIR NE—From 3880 Roswell rd northwest
Zone 05
76 Vacant
87 Farber Bernard ® CE7-3195
90 Scott Geo E ® CE7-2864
97 May Claude R ® CE3-9884
110 Bevins Karl A ® CE7-1204
115 Barton Ralph A 237-0054
120 Caziarc Louise M Mrs ® CE7-7880
125 Efroymson John S ® CE3-6876
130 Lauer Wm N ® CE7-6660
133 Houle Jerome L jr ® CE7-5438
141 Roberts Ethelind N Mrs ® CE7-2164
142 Curran Geo L ® 237-0978
153 May Thos R ® CE7-4539
154 Stokes W Arth ® CE7-2331
163 Holbrook Egbert B ® CE7-4582
170 Askren-Edw L jr ® CE3-7651
173 Beavers John R ® CE7-1043
180 Gholson Alex R ® 237-3567
183 Painter Wm M 237-9286
190 Williams Manley S ® CE7-7067
193 Muss David B ® 237-7285
200 Kupris Anthony C 233-5107
201 Vallelonga Julius C ® CE3-4045
210 Buck Raymond Rev BL5-6486
Laurel dr intersects

371

LAURELMONT DR SW—From 3170 Sewell rd south, 2 west of Lynhurst dr
Zone 11
793 Barber O Lawton ® 344-4482
794 Walker Chas N ® 344-8091
Hollydale dr begins
804 Gibbs Herman ® 344-7521
812 Mappin John B ® 344-7482
820 Bailey John F ® 344-7742
938 Johnson Harold L ® 344-7100
837 Cummings Carl T ® 344-7763
842 McGarity Jos B ® 344-7623
843 Fann Buford A ® 344-7014
852 Roberts Jas R jr ® 344-7325
853 Harmsen Vernon L ® 344-2405
Lynfield dr begins
860 Hansbery Richd H ® 344-1603
868 Brennan Thos F ® 344-7220
871 Hobbs John E jr ® 344-7410
876 Jones E Lee jr 344-7150
877 Peterson John M ® 344-0908
Spreading Oak dr SW intersects
844 Scruggs Bernard O ® 344-5824
945 Powell Alf T ® 344-2533
954 Rowley Lee R 344-2538
855 Roberts Jas A ® 344-2895
965 Maston Geo F ® 344-5065
966 Putnam Carl M ® 344-8767
Ardley rd intersects

365

LAURELWOOD DR SW—From 1794 Willis Mill rd south, 2 east of Dodson dr
Zone 11
1630 Bell G Avery ® 344-1365
1637 Horn O D ® 344-0168
1656 Griffith Donald C ® 344-1373
1686 Womack J Aubrey jr ® 344-2195
1673 Wilson Jesse L jr ® DI4-0503
1676 Barrett Chas I ® DI4-1843
1681 Scarbrough Cecil L ® DI4-1785
1684 McKenna John J III ® 344-2704
1689 Kinard E Agnes ® 344-5844
1682 Litty Wm C ® DI4-1442
1695 Duncan Kenneth G ® 344-0801
1700 Pennington Alva L ® DI4-2218
1703 Allman Calvin L ® DI4-0821
1706 Robert Lewis A ® 344-0957
1711 Cook Walter H ® 344-5254
1714 Vacant
1719 Carter W Clinton ® 344-0594
1722 Dilts Andrew S ® 344-2538
1725 Boston Herbert G ® 344-0198
1726 Wolf Jos ® 344-0419
1736 Stein Robt N ® 344-4753
1741 Marsh Russell A ® 344-3206
1744 Bailey Henry V jr ® 344-1650
1748 Johnson Chas E ® 344-5877
1752 Hart Wm J ® 344-1859
1755 O'Kelley Raymond H jr ® 344-1062
1760 Daniel Clifton O 344-3171
1761 Travis Joe V jr ® 344-6568
1786 Lynch Geo K DI4-0220
1771 Bullard Francis C ® DI4-3664
1774 Williams J Quitman ®
1778 Coons Thos H ® 344-0880
1782 Stephens Wm F ® 344-1455
1795 Kane Howard J ® DI4-0495
1760 McKinley Jas L ® DI4-2371
Willis Mills rd intersects

385

LAURENS CIR SW—From 1692 Laurens dr east
Zone 11
2580 Bolton Lee B ® 244-1512
2590 Dempsey Wm R ® 344-6582
2593 Vacant
2800 Ogilvie John M ® 344-5138
2803 Under Constn
2810 Watson Lawrence L ® 344-2606
2830 Veatch Chas K ® 344-7859
2839 Gurley Edgar C ®
2840 Hooper Ralph C ® 344-5870
2880 Cofer W J ® 344-8288
2871 Collier Dorothy
2861 Vacant
2880 Under Constn
2891 Under Constn
2700 Curren Wm F jr ® 344-8496
2720 Under Constn
2725 Silley Guy F ® 344-8922
2730 Taylor Thos N ® 344-0424
2740 Under Constn
2741 Burgess Billy J ® 344-3216
2750 Doebler Ray C ® 344-6253
2751 Wright Kenneth D ® 344-3363
2760 McLeroy Warner P ® 344-8343
2761 Cochran Anderson B ® 344-2585

385

LAURENS DR SW—From 2765 Landrum dr north, 1 south of Dodson dr
Zone 11
1685 Womack Harry S ® 344-1524
1677 King Carl R ® 344-6486
1892 Higginbotham Wm O ® 344-6778
1693 Vacant
1702 Gossett Jas B jr ® 344-2857
1709 Mills Jas A ® 344-4264
1719 Dumas John E ® 344-7815
1729 Monroe Dorris W ® 344-1811
1739 McClendon Joel L ® 344-6368
1749 Lallande Jos P ® 344-0823
1757 Walker Homer J ® 344-2338
1766 Clark Robt E ® 344-0211
1777 Callahan Wm T ® 344-3531
Callahan W Tom III ® 344-0831

37

LAURENT NW—From 1200 Atlantic dr west
State intersects
Macaslin intersects

115

LAVENDER DR NW—From 232 Chappell rd to Childs dr, 3 south of Simpson
Zone 14
1411 Lindsey Bennie A ® 753-5077
1414 Williams Erline C Mrs ® PL5-9329
1417 Dansby Gwinn A 755-6687
1421 Cooper Pearl L Mrs ® 758-5447
1426 No Return
1427 Benson Ruben ®
1428 Pippins Smitty 756-7718
1437 Jordan Charlie 758-3459
Buchanan J B
1446 Thomas Jas ® PL5-8941
1447 Butler John B ® 755-5884
1451 No Return
1460 Dixon Bernice B Mrs ® PL5-7075

359

LAVERNE DR NW—From 3092 Peek rd north, 1 east of Alpine dr
Zone 18
670 Under Constn
685 Ponder Jacqueline 794-0117
700-08 Under Constn
705 Jones Verlis ® 789-5753

292

LA VISTA RD NE—From 2320 Cheshire Bridge rd east
Zone 24
1155-75 LaVista Villas Apts 634-4497
1155 Apartments
101 Bondurant H Wm 636-7492
102 Taylor Kent C
103 Mindlin Allen I 636-2595
104 Fitch John B 636-9813
105 Collins Lottie O Mrs 634-7663
106 Vacant
107 Goldben Harry I 634-4518
108 Malone Linda E 933-1580
109 Kipp Robt G 636-6937
110-12 Lehde Robt J
111-13 Cooper Floyd R jr 636-6440
114-16 Vacant
115 Rothstein Harriett 634-1150
117 Cook Virginia
118 Vacant
119 Ward Mary 634-8226
201 Brown Holbrook E 634-2013
202 Karp Saml B 634-3611
203 Stolman Irving 636-3248
204 Zacharias Aline P Mrs 636-9193
205 Hardin Hilliard 634-3505
208 Vacant
207 Schwartz Wm R 636-6115
208 Knox Chas H jr 634-7996
206 Bonini John H 636-9616
210 Exelbirt Louis 634-2774
211 Hausman Kath Mrs 634-6633
212 McClure Kath 633-2220
213 Hutzler Albert D III 633-1110
214-18 Cooper Joe S 634-1662
215 Johnson Martha
217 Biggers Wm H 636-9658
Biggers Carolyn T Mrs nurse
218-16 Vacant
220 Teplis Mary Mrs 636-9170
222 Duke Janice
301 Morris Leonard M 636-6459
302 Abrams Sam 634-7557
303 Seitz Harry 636-5382
304 Vacant
305 Winder Ras Mrs 634-9956
306 Taylor O Frank 636-0245
307 Mcginniss Crawford 636-4914
308 McDonnell Edw A 636-3893
309 Winter Albert R 634-1680
310 LaVista Villas Apts (ofc) Crewes Jas M 636-8193
311 Head Wm H jr 636-6347
312 Vacant
313 Fair Jacqueline 633-3076
314 Jordan F D 636-3214
315 Dunbar-Stanley Studios photogs
318 LeBlanc Wm N 636-9941
317-18 Smith H Carson 633-2376
318 McHan Robt L 636-2921
320-22 Reisman Edw D 636-6761
1185 Apartments
101-03 Vacant
102-04 Butterworth J Robt 634-7475
105-07 Segal Wm 1 636-4464
108 McEachern J Richd 636-4614
108 Grinstead Frances R Mrs
106 Johnson Bart B 636-5625
110 Kirschner David T 634-9555
111 Crooms Frances 636-5801
112 Warford Sue B
113-15 Watkins Geo L 633-1268
114 Meyers Robt A
116 Hicks Wm
117 Vacant
118-22 Vershen Roger 633-3148
119 Teicher Sidney Z 638-3806
121 Dunn Sara J
123 Burress Margt A 633-2344
124 Vacant
125 Thompson Geo B 934-9080
126 Blackburn Robt S Rev 636-0316
127 Wyatt Kate H Mrs 634-5656
128 Vacant
129 Vacant
201 Jeffords Jas 634-9208
202 Chandler Ann
203 Pintchuck Maxwell N 636-0149
204 Dillon Margo 634-0671
205-07 Welson Kenneth 636-0056
206 Kelly Mable A 638-8309
206 Bullock Lewis H 636-3106
209 Gaines Denni
210 Gause Edna N 634-5448
211 Bloom Sy
212 Vacant
213 Willingham Jas
214 Rawlston Barbara H 633-1505
215 Rudolph Gertie P Mrs 634-1153
216 Graybeal Jesse B 634-2702
217 Rigdon W R jr
218 Crawley Marion A 636-9641
219 Karn B J 634-4336
220 Schloemer Lorraine A 636-0233
221 Gibson Ann
222 Curtis Jos L 636-6405
223 Crewes Beulah M Mrs 636-0562
224-26 Wall R Curt 633-1137
225 Gibson N Anne
227-29 Vacant
226 Monday Nancy 633-1616
230 Coakley Robt F 636-5558
231 Vacant
301-03 Smathers Kath 634-2352
302 Weaver Anna L 633-2226
304 McLaughlin Dock O III 636-2903
305-09 McClintick Chas R 634-0146
306 Lebovitz Robt 634-2644
306 Worsley John 636-0966
310-12 Platten John P 633-1578
311 Franceschina Gordon R 636-4216
313 Binkley W E 636-0884
314 Eisele Walter E jr 633-2125
316 Martin Roy E jr 636-0647
318 Finnegan Eug J 633-1035
317 Briney Lucy 634-5803
318 Vacant
319 Ducote Aileen Mrs 636-3619
320 Breedlove Gary 633-1182
321 Horn Robt C 636-1805
322 Cahill Edwin 636-0278
323 Bell Helen
324 Vacant
325 Ehrlich Kurt 1 636-1669
328 Russ Norma E 634-5927
327 Schacter Sidney 634-3176
328 Knight Linda L 634-1644
328-31 Vacant
330 Anthony A W jr 633-3202
1175 Apartments
101 Cartelyou Roy 639-6159
102 Reisman Willie 633-2374

SALES:
635 W. PEACHTREE N.E.
NEAR NORTH AVE.
ATLANTA 8, GA.

LANDER RAMBLER, Inc.
ATLANTA'S DOWNTOWN RAMBLER DEALER

SERVICE:
24 NORTH AVE., N.E.
BETWEEN THE PEACHTREES
ATLANTA 8, GA.

Details For:	Year	Source	TP	Adjoining
LAURELWOOD DR SW	1965	Atlanta City Directory Co.	-	X

STANDARD FEDERAL
SAVINGS AND LOAN ASSOCIATION
Standard Federal Bldg., 44 Broad Street, NW — Atlanta 3, Ga. Phone 688-6619
3121 Campbellton Rd., SW West Pace's Ferry Road and Northside Parkway
677 SPRING ST., N.W. ATLANTA 8
THE MOST TRUSTED NAME IN AUTOMOBILE FINANCING TEL. TRinity 3-1511

WILLIAMS NW—Contd
340 Bankers Finance Co Inc 523-7204
Bellwood Finance Co 523-7204
Fed Mtge & Discount Co Inc 523-7204
344 Strauss Inc mfrs agts MU8-1928
West Peachtree pl intersects
360 Beaudry Ernest G Inc used autos 688-9827
Alexander intersects
380 Superior Type Inc real ent
382-84 Redmond Wm J Co wood wk machy 522-5823
389 Boomershine Pontiac Inc (stge)
388-408 Wilson Jones Co ofc sups JA4-3400
Cook & Cobb Co The ofc sups JA4-3400
401 Staple Fastener Co JA3-8286
411 Scott Mach Tool Co machs sups 255-8311
414 Customer's Loans Corp JA4-4751
Parker intersects
19
Hunnicut intersects
Hunnicut pl ends
Pine intersects
Merritts av intersects
Moody pl ends
Linden av ends
Linden way ends
23
North intersects
830 Smith Dormitory 876-9449
876-8467, 878-8272, 878-8465, 876-8521, 876-8585, 876-9464, 876-8563
640 Howell Dormitory 876-9801, 876-8477, 876-8340, 876-9806
Ponce deLeon av ends
660 Harrison Dormimitory 874-9251
872-6255, 872-9154, 872-8385 & 876-8250
860 Towers Dormintory (side ent)
3d intersects
4th intersects
Zone 08
763 Apartments
1 Morgan Nina L TR6-5173
2 Walker Helen M Mrs 876-3819
3 Chun Insoo TR5-8151
4 Chawla Rajinder K
5 Stephens Jeanette
Street continued
759 Day Nell T Mrs ® furn rms TR4-3773
Spencer Ray V pntr TR4-3773
33
5th intersects
6th intersects
8th (not open)
10th intersects
Peachtree pl ends
10th intersects
35
12th ends
1007 Timken Roller Bearing Co TR5-5536
1065 Retail Credit Co (sup dept) TR5-8321
12th ends
1161 City Constn Dept (mtce ofc) 872-8183
14th intersects
1185 North Expressway 66 Serv Sta TR6-9748
Refreshment Center self serv beverages
1204 Atl Gas Light Co (stge)
1209 Natl Rejectors Inc vending machs TR6-4318
1211 United Press Internatl TR6-7373
1216 Aneco Div of Genl Aniline & Film Corp TR6-0351
Ozalid Div of Genl Aniline & Film Corp TR6-0351
1225 Avon Products Inc (rear)
16th intersects

188
WILLIAMS AL SE—From Delmar av south, 1 east of Confederate av SE

252
WILLIAMS MILL RD NE—From Southern Ry at Elizabeth north-east to N Highland av
Zone 06
811 Southeastern Erection Co concrete forms mfrs JA3-2214 & JA5-3776
818 Concrete Mfg Co Inc (rear)
825 Custom Creations Inc display exhibits JA4-8631
Elizabeth intersects
Barnett intersects
882 Thomas Dwight L 888-1758
888 Klaitz John J ®
889 Wright Percy M
883 Battle Lucius W ® 525-9277
884 Sims Alice L Mrs ® 888-5086
899 Pitchford Franklin D 622-1577
900 Harrington Geneva J Mrs ® JA2-7287
903 Darby Van B III ® 522-5832
906 Apartments
1-3 Vacant
2 Sanders Sue
4 Vacant
907 Leggett Jas A ® MU8-9181
810 Galt Chester J ® JA5-8732
811 Chastain David F jr ® JA5-2851
914 Gorman Chas M ® JA1-1368
915 White Marie U Mrs ® JA2-4088
819 Vacant
922 Hirsch Max ® MU8-8128
825 Brooks Edw M ® MU8-6081
928 Schlitter Madina ® 688-0128
829 Haire Raymond L ® 522-1232
930 Goulding Kath A Mrs ® JA2-3916
931 Vacant
934 Morrison Dean M ® MU8-1482
rear Vacant
835 Mason Allie R Mrs ® JA2-8185
839 No Return
940 Allen Jos P ® 688-2051
843 Stapp John E
944 Blankenship Annie L Mrs ®
947 Griswold Annette ® MU8-9460
848 Lovelace Allie T Mrs ® JA5-1967
848 Buchner Richd J 688-1089
rear Powers Norman
853 Sanford Chas B ® JA2-5158
854 Bradshaw Calvin H ® MU8-4737
957 No Return
958 Hardwick S Kath ® JA3-0786
981 Turner Virginia B Mrs
983 Roberts Mattie B Mrs ® JA5-0222
864 Anderson Eddie N Mrs ® consultant JA2-8878
Nealy Rosa E nurse JA2-8879
985 Logan Eva W Mrs ® JA2-7775
888 Babington Robt K ® 522-3403
989 Smith Roy D ® 688-1879
971 Tiller Robt S 696-5760
Graham Virgil S
875 Stancil Phyllis S Mrs 688-8123
975 Longo John L 522-1596
Blaskow R C
Linwood av intersects
Cleburne av intersects
864 Peacs Cora J ® JA2-9950
998 Coward Archie
1000 Tyre Ruby B Mrs ® JA5-4024
Arington Glen
1004 Farris Willie C Mrs ® JA3-6341 JA3-6341
1005 Sims Jos E ® 524-6316
1008 Brand Ida M Mrs 686-8099
1012 Apartments
1 No Return
2 Cable John C
3 McGill Frank
4 York Harry T
5 Grusselle W C
1018 Melchor Sara O Mrs ® MU8-4825
Ketchum Jeanette Mrs JA2-6685
1017 Villanueva Jose 688-0378
1020 Heath Frances M Mrs ® MU8-7411
Stewart Ray jr
1024 Poolos Nick S ® JA4-7174
Cleburne ter intersects
1028 Avsry Geo J ® JA2-6930
1029 Gentry Richd
Lee Addie M Mrs ® JA2-5818
1032 Camp Marion T Mrs ®
Timbs Joyce D Mrs 522-0700
1033 Iglesias Raul O
1038 Davis Jimmie A ® 522-9323
1039 Campbell Nellie Mrs
1040 Haynie Dorothy P Mrs JA1-0769
1041 Lang Dorsey R 688-2560
1044 Carpenter Claire T Mrs ® JA1-3484
1045 Brawner Lulu B Mrs ® mus tchr MU8-2541

339
WILLIAMS PL NW—From Francis av north, 1 east of Old Marietta dr
Zone 18
1817 Copeland Annie B Mrs ® 355-3577
1823 Aycock Jas ®
1829 Brown Leroy ® 355-3115
Francis av begins
1833 Smith Eddie G ® 355-3535
1839 Simmons Jesse ® 355-3080
1858 Pinkney Evelyn P Mrs ® 355-4896
1860 No Return
Spring av intersects

93
WILLIE NW—From 912 Hall pl east

115
WILLIS NW—From Holly rd west, 6 south of Simpson
Zone 14
1571 Blount Willie A ® 755-5360
1575 Blount Edmond ® PL5-8244
1591 Peters Robt ® PL5-5048
Victor cir intersects

371
WILLIS MILL RD SW—From 2320 Gordon rd south, 1 east of Peyton rd
Zone 11
64 Apartments
1 Wilson Robt L 755-5218
2 Robinson Jeremiah 755-6395
3 Satterwhite Lewis 755-0371
4 Broadus Joseph 755-1788
5 Thomas Wm O
6 Hall Effie L 753-5687
7 Davis Hazel S Mrs 753-5764
8 Hamm Clarence J 755-8868
9 Clark Chas E
10 Solomon Flossie
11 Conn Lewis S 753-1576
12 Johnson Ethel B Mrs 755-1086
13 No Return
14 Harris Robt M 758-2487
15 King Clayton 755-7153
16 Rucker Jack L 755-4761
62 Walker Mabel T Mr ® PL8-3690
104 Wright Mary P Mrs ®
116 McMillan Randolph ® 755-5062
124 Vacant
125 SBT®T Co (mtce & installation dept)
136 Powell Moses ® PL5-1197
150 Allen Moses V ®
182 Harper Roosevelt ® PL3-1638
174 Parham John W ® PL5-1878
164 Jones Thos J jr ® PL3-4738
192 Gammage Moses ® PL3-8666
206 Miller Jas C ® PL5-0758
220 Mitchell Ralph ® PL3-4722
232 Moses Willie PL8-5994
243 Under Constn
246 Sadler Eug F ® 753-0240
247 Walker Margt L
258 Bembry Jim M ® PL3-6568
261 Archibald Lillian D Mrs ® 755-4460
270 Edge Lausie M ® PL5-8477
281 McDaniel Lloyd ® 753-8612
282 Rawls Elijah D PL5-1549
312 Middlebrooks Joshua ®
Larchwood ends
313 Lyons Asmus ® 755-3226
Prairie View dr begins
325a Culpatrick James
325b Solomon Saml L
330 Middlebrooks Lucy L Mrs ® PL3-4755
350 Towns Bertha L ® PL5-5103
Brookins J Lee nurse
380 Vacant
386 Parks Rosetta ® PL5-0972
398 Wesbrooks Clarence J ® PL5-8457
1022 Herrington Jefferson D ® PL5-7825
1038 Wiggins Wallace Z Rev PL6-1553
1050 Carlton Jas E ® PL5-0772
1064 Ellis Robt B ® PL5-6520
1176 Randolph W Kent ® PL8-4183
1258 Glassen James O ® 758-6233
1266 Moon Kathleen A ® PL8-3072

387
Cascade rd intersects
1320 Copelin Logan E
1323 Garrison Roy W ® 753-0244
1332 Hightower Martha R ® 753-8890
1337 Lee Chas C ® 753-7787
Poole rd ends
1342 Knowles Knaughnell F ® 753-0447
1345 McMillan Chas T ® 753-1021
1350 Green Elmer G ® 758-8125
1353 Mundy Chas L ® 753-4015
1358 Moody David M ® 753-3839
1383 Jones Lanier H ® 753-8918
1364 Bynum Paul H ® 755-6448
1369 Tucker Joseph F jr ® 755-8610
1372 Smith Fred G ® 753-4382
1378 Hicks Herbert R ® 755-0395
1377 Asinof Wesley R ®
1387 Davis Wm T ® 753-0372
Ovida cir ends
1395 Banks Eloiss C Mrs ® 753-3052
1400 Brown Claude S ® 755-5888
Brown C S Elec Co contrs 755-5888
1410 Gilmore Jas B ® 758-7779
1415 Wallace Wilma R Mrs ®
1420 Hoffpauir Sanford L
1445 Martin Dan A ® 753-7933

385
Wilson dr ends
1485 Slider Jeanette L Mrs ® PL3-8078
1468 Slider Earl R jr ® PL8-4328
1470 Wiggins Sam F ® PL3-8003
1478 Smith Howard W ® PL8-1814
1481 Powell Martha S Mrs ® PL3-4388
1480 Moore D Leonard ® PL3-5889
Nations Ione G Mrs ® mus tchr PL3-5889
1493 Bass Geo D jr ® 755-8513
1488 Hall Robt B ® PL3-5282
1505 Williams Myrtle H Mrs ® PL5-0553
rear Vacant
1515 Hulsey Kenneth A ® PL3-8502
1516 Morris Albert C jr ® PL3-1631
1526 Freck Ernest H ® PL5-8453
1527 Stokes Albert L ® PL3-2720
1554 VanGoidtsnoven Jean J ® PL3-8401
1571 Warren Julius T ® PL5-7382
1572 Florence John ® PL3-7593
1577 Harris T Gartrell ® PL3-8628
1587 Jones Wm K ® DI4-1117
1628 Bryant Chas W ® DI4-2898
1634 Stephenson E Scott ® DI4-1192
1645 Herren Eddie M ® DI4-0850
1657 Daniel Glenn W ® 344-0202
1658 Grizzard Carl N ® DI4-1110
rear McAllister Geo W
Smith Thelma Mrs 344-0775
1865 Green Wm R ® DI4-1597
1667 Seals Kenneth S ® 344-8109
1571 Graham Wm R ® PL3-4576
1675 Shell Curtis A ® DI4-4706
1885 Mickle Walter F ® DI4-2194
1680 Johnson Miriam Mrs
1868 Robinson Roy V ® DI4-1347
1735 Rakestraw N Viola Mrs ® 344-3856
1741 Cartwright Chas W ® 344-2696
1742 Warren Kermit G ® bldg contr 344-1110
1755 Field Saml E jr ® DI4-3537
1766 Camp Thos R ® DI4-1803
1771 Davis H Clyde ® 344-3380
1774 Camp Willie R Mrs ® 344-0185
1779 Venable Joseph E 344-5806
1780 Adams Dixie A Mrs ® 344-8655
1783 Burnett W Clyde ® 344-2708
1784 Davis Harry C jr ® 344-1803
1787 Harris Clyde J ® 344-2494
1789 Anding Sheldon W ® 344-2498
1780 Hart John J ® 344-3054
Wells dr begins
1792 Jones Winton F ® 344-2834
1764 Rose Carl M ® 344-2497
1496 Walker Tommy L ® DI4-0252
1787 Brewster Walter L ® 344-3709
1788 McDonough Wm P ® 344-0853
1798 Summers Ben F ® DI4-2400
Laurelwood dr intersects
1800 Cooper Wm G DI4-2881
1801 Harris J Ronald ® 344-2413
1805 Moon Marvin E ®
1807 Wall Wm F ® DI4-1962
1808 Lloyd Wm H 344-9440
1811 Mathews Arth Q® 344-1423
1817 Upshaw H Curtis ® DI4-2700
1825 Rhoden Thurman ® DI4-1966
Campbellton rd intersects

90
WILLOUGHBY WAY NE—From intersection of Forest rd and Fortune east, 1 north of East av
Zone 12
Fortune intersects
637 Carter Theo A ® 521-1079
645 Smith Linton B ® JA4-7475
649 No Return
655 Warren Zebedee JA3-7057
659 Grant Mattie H Mrs ® Ohio Beauty Bar 688-8153
665 Taylor Randall ® JA2-5508
669 No Return
674 Williams Shelton ® JA2-6880
675 White Lizzie Mrs ® 522-2480
678 Jackson Henry Rev ® 521-2265
679 Shaw Julius ® MU8-7849
693 Stockell Reginald C ® JA2-3980
684 Moses Levester Rev ® JA2-7322
688 Phillips Albert L jr ® JA5-1038

DUNLAP AND COMPANY

Details For:	Year	Source	TP	Adjoining
WILLIS MILL RD SW	1965	Atlanta City Directory Co.	-	X

HARVESTER
TRUCK REGIONAL SALES OFFICE
3799 Brown's Mill Road, SE, Atlanta, Ga.—(30315)
HARVESTER

CAMPBELLTON RD SW—Contd
W3 Echols Robt T 344-7234
W4 Flanagan J A 344-4668
X1 Burdett W E 344-6181
X2 Harbey Michl D
X3 Fowler , stricia A 344-4593
X4 Moon Shirley
X5 Bruce Wm M 344-6785
X6 Starks Linda
X7 Harris Don W 344-8270
X8 Howard John
Y1 Vacant
Y2 Vacant
Y3 Martin Thos L 344-2458
Y4 Vacant
Y5 Vacant
Y6 Pearce Wm E
Y7 Labar Dani
Y8 Whatley Michl G 344-5748
Z1 Cornell Ronnie J 344-1482
Z2 Perkins Evelyn M 344-6319
Z3 Poston Melvin C 344-7253
Z4 Greathouse Janet A Mrs 349-1393
Z5 Vacant
Z6 Massey Helen J
Z7 Crosle Harold P 349-1740
Z8 Hasty Joseph
WILLIS MILL RD ENDS
2350 Holloway Development Corp 349-1054
Holloway Properties Inc real est 349-1054
2357 Vacant
2369 Addison Drunell B Mrs ©
2400 Heritage The apts 349-2656
A1 Adams Robt W 344-3014
A2 Cook Edw A 344-5608
A3 Kilgore Mac G 349-2189
A4 Hatherly Bill
A5 Floda Michl P 344-1870
A6 Posey Wm R 344-4022
A7 Crout Herman S 344-3742
A8 Stroud James A 344-7886
B1 Davis Geo M Jr 344-1363
B2 Bitoni Robt R 344-9853
B3 Kidon Shirley A 349-3268
B4 Darden Wm E 344-7002
B5 Wurtzel Franklin R 344-3449
B6 Hughey Juanita
B7 Moyar Oran R 344-2555
B8 Sutton Martha M Mrs 344-0974
C1 Porter Bradley T Jr 344-1473
C2 Perkins James G 344-8539
C3 Hormel Benj A
C4 Barbour H Wey 349-3816
C5 Bugg Wm F 349-0599
C6 Schmidt Douglas W 344-1276
D1 Duren J D 344-7633
D2 Lee Lillian E Mrs 344-6625
D3 Harris Lula L Mrs 344-9612
D4 Thornton Carter M 344-1674
E1 Blackwood Geo W 349-0244
E2 Mc Pharson Larry P 349-3423
E3 Horton Wilburn H 344-6264
E4 Thornton Carter M Jr
F1 Cruce Walter B 344-5324
F2 Grover Emory C 349-0232
F3 Seanich R Lamar 349-1422
F4 Vacant
F5 Meyers Norman L 344-0622
F6 Gaskins Gerald L 344-5239
F7 Moss Allen A 344-1669
F8 Maffett Ronald 349-2865
G1 Blackman Agnes
G2 Kinard Edna A 344-5844
G3 Wood Carroll L 349-1283
G4 Mc Lendon Geo P 344-5997
1 Halcome David C 344-7821
H2 Hawkins James D 344-6455
H3 Smith James M 344-7149
H4 Davis Marvin E 344-3168
J1 Vacant
J2 Banks J Paul 344-4799
J3 Blalock Kate M 349-1689
J4 Barrett Margt L 344-7348
J5 Akers Fred C 344-2322
J6 Croy Dolores 344-1349
K1 Vacant
K2 Lee John J 349-1977
K3 Reichenberg Wm W 349-1519
K4 Harden Ray M 344-0817
L1 Zuelke Robt C 349-2356
L2 Edge Ruth W Mrs 344-5396
L3 Tate Larry C 349-3075
L4 Smith Charles R 344-0677
M1 Cantrell Wm B 344-7016
M2 Davis M A 344-6963
M3 Perusse R H 344-9033
M4 Johnson Jordan B Jr 344-4735
M5 Scally Vincent H 344-2529
M6 Atkins Margretta K 344-7806
M7 Hayes Ted B Jr 344-0679
M8 Finster Joseph W 344-5673
M9 May Lewis H 344-0907
M10 Weight Charles W 344-8492
M11 De Brecni John E 344-1824
M12 Bonds Alvin L 344-2463
N1 Bradford Geo L 349-0782
N2 Robinson Donald L 349-0743
N3 Vacant
N4 Bevil Charles K 344-2654
P1 Gramlich Wm
P2 Ratchford Walter J 344-2247
P3 Payne John C 344-2138
P4 Leeman Joseph A 349-2162
Q1 Jarrell Shaffar F 344-8031
Q2 Newton Ann
Q3 Lambert Lambert C 344-6099
Q4 Tucker Doyle E 344-5287
Q5 Chapman Cliff T 344-7708
Q6 Purcell Robt V 344-5536
Q7 Hall Donald G 349-0734
Q8 De Carlo Louis J
Q9 Keasey Charles R 344-8499
10 Burns Ernie H 344-1815
Q11 Lloyd Kath R Mrs 344-8459
Q12 Halburnt Charles W 349-2837
2410 Vacant
2436 Red Lobster Restaurant 344-1078
2440 Sanders T Leigh ® 344-2006
2460 Vacant

WELLS DR INTERSECTS
2504 Puckett James F ® 344-3652
2512 Powell T Randolph ® 344-8647
2535 Anderson Josiah P ®
RENA CIR BEGINS
2540 Sharon Baptist Church 344-2156
2580 Coker Robt P 349-1365
SANDRINGHAM DR ENDS
2586 Banks Robt W 349-3922
2590 Pruitt Carroll A
2594 Brand Joseph E ® 344-3941
2595 Williams Wilmer C ® 344-2298
MARVIN LA INTERSECTS
2600 Burdett Larry C 344-8075
2601 Wingo Joseph C ® 349-0821
2604 Briar House Apartments 349-0475
A1 Spaninger Chester H 344-7664
A2 Stokes Shirley A
3 Pope Charles G 344-4540
A4 Sawyer D Michl 344-1379
5 Vacant
6 Lamothe Richd S 344-2614
7 Butt James E 344-2412
1 Haynes Larry J 349-2271
2 Reed Robt M 344-9450
3 Attoway Jeanel
4 Harris Richd C 344-7857
1 Wemack Harry Jr 349-3687
C2 Deaver Wm H III 349-2944
3 Reimer Donald P 344-2865
4 Shick Thos H 344-4533
5 No Return
6 Spence Edw B 344-5713
7 Barrow Orville F 349-1031
1 Caldwell Leah R
2 Bowen Thelma G Mrs 344-7548
3 Hulsey James C Jr 349-1096
4 Davis Jefferson C 344-4345
1 May Marilyn A 344-4535
2 Beining Ray A 349-3949
3 Martin Wm J
1 Warren Wm B 344-2301
2 Vacant
3 Pollard Thos J 344-7853
4 Goble Chester
5 Boutwell Wm J 344-3619
F6 Reynolds David L 344-2804
7 Vacant
1 Vacant
2 Mc Leroy Joseph E 344-6179
3 Skrzynsky Joseph 349-0362
4 Smith James J 349-2448
5 Hill Raymond L 349-3634
G Rampley G A 349-0475
7 Hughes Ronald 349-0344
1 Neal Carolyn A
2 Kynard David C 349-2296
3 Turner Eug L 344-3402
H4 Jones Boyd J 344-2187
H5 No Return
6 Vacant
7 Wilson R L
2605 Stahl Wallace G ® 344-3974
2540 Campstowne Apartments 344-2033
A1 Buck Josephine
A2 Clark Thos L
A3 Rosenas Allen 344-7977
A4 Watson Thos F Jr
A5 Boatenreiter Michl 349-0189
A6 Mabry Patsy 344-0809
A7 Fitzgerald Robt L 349-1337
A8 Oldacre James C 344-7949
A9 Killian Charles D 349-3469
A10 Smith Alf F 344-7017
A11 Baker Rita J 349-2783
A12 Rainwater Julius H Jr 344-5487
A13 Stewart Margt R Mrs 349-0880
A14 Mc Hugh Myra E 344-3637
A15 White Randall S 344-4045
A16 White Esther S 344-7990
B1 Malcolm Elmer R 349-2992
B2 Pickering Geraldine
B3 Parry Ann M Mrs 349-3681
B4 Deatwood Preston 344-8180
B5 Leonard David V
B6 Zacheri Martin 344-1922
B7 Cross Richd 344-8252
B8 Bedwell Duane A 344-4555
B9 Kinsey Patricia A Mrs 344-3247
B10 Foster Steph D 349-2844
B11 South Lillian Mrs 344-7634
B12 Sims Darryl L 349-3445
B13 Wefer Warren W
B15 Royals Virginia E
B16 Bobo Peggy A
B17 Lawhorn Louis 349-2399
B18 Gas Roner W 349-2184
B19 Gresham Robt H 344-8693
B20 Peterson Ronald 344-4580
C1 Lyle Larry L 349-0083
C2 Vacant
C3 Taylor Larry V
C4 Thomas Peggy A
C5 Griffin Charles D 344-4485
C6 Mashburn Farrell S 344-8414
C7 Meacham Gary F 344-8063
C8 Dempster Margt W 344-9614
D1 Blackstock Thos W 349-3758
D2 Hallman Dale Mrs 349-1446
D3 Simmons Charles H 344-3767
D4 No Return
D5 Sills Ada L Mrs
D6 Cowart F D
D7 Brown Richd D 344-6004
D8 Stamps Ann M 349-3894
D9 Bowen Joyce J Mrs 349-2516
D10 Coutierius Paris 344-3042
D11 Curren Constance 344-3780
D12 Westbrook Carol M 344-3780

485
2661 Johnson Raymond K chiropractor
2568 Stallings Flowers And Gifts 344-1325
DODSON DR INTERSECTS
2672 Tugi's restr 344-5900
2674 Pollard's One Hour Martinizing clns 344-7552
House Of Coiffeurs (Br) beauty shop 344-6015
2683 Johnson's B P Servies Station 344-9040
2685 Fryer's Service Station 344-3113
2690 Woody's Hair Fashions 344-2434
2702 Yates Marcus A ® 344-3153
Rear Keyes David M
2725 Fryer Ewell T ®
2740 Lockridge Claude C ® 344-2489
2750 Gaither Edwin H ® 344-1236
2770 Greenbriar Lincoln Mercury Inc new cars 344-2750
HARBIN RD ENDS
2796 Vacant
2797 Greenbriar Medical Center
Medic Pharmacy 349-3904
Professional Hearing Aid Service 344-4909
Rooms
1 Swenson Robt P dentist 349-0116
2 Latham Eliz B phys 349-1833
3 Pollner Donald W dentist 349-3291
4 Berck Kenneth A dentist 349-1383
1 Leech Joseph S dentist 349-2532
2 Reed E Stephens Jr dentist 349-2370
1 Sowell David S phys 344-2246
2 Adler Joel M dentist 344-8540
3 Wright John F dentist 349-1868
C4 Roles Ralph E dentist 344-8283
2800 Vacant
2805 Mc Donald's Hamburgers 344-9135
2806 Vacant
2830 Cisbern D L Buick Inc 349-1000
2850 Welch Lewis A Oldsmobile 349-2300
Voyles Ed Insurance Agency 349-1501
2880 Smith Jim Union 76 Service Station 344-4124
2909 Deerfield Apartments 344-6080
30a Vacant (opts 30a-B-C(
30c Battle Sheryl H 344-8759
30d Kellam Freeman J 344-8163
30e Vacant
30f Burrell Wm F 349-1278
30h Estes Sidney H 344-6387
31a Braden K
31b Lockhart Roosevelt 349-2208
31c Ja Burk Geo
31d Vacant
31e Vacant
31f Serelle Carolyn 344-8074
31g Mc Larin Clavin W 344-7350
31h Hitchock Calvin D 344-3471
32a Vacant
32b Vacant
32c Harrison B
32d Ripley Jane E 344-2174
32e Moss Eddie L 344-1739
32f Chase Michl E 344-1837
32g Vacant
32h Curington Branch B 344-1995
34a Dickerson Lowell F 344-5681
34b Butler R
34c Smith J
34d Colbert Benj J 344-7067
34e Haynes Sharon E
34f Dumas Joyce A 349-3378
34g Felders Joseph W
34h Holloman Albert
34j Grant Carolynne J 344-5411
34k Ball Charles
34l Chatman Ava I 349-2310
34m Jones Joseph
35a Vacant
35b Thomas Thurman
35c Martinson T G 349-3267
35d Whitaker Wm C 344-3884
35e Vacant
35f Page Roy E 344-7788
35g Hester Dani
35h Evans Willie J 344-0813
35j Vacant
35k Thomas Johnnie E
35l Pines Jacky N
35m Crowder S
36a Vacant
36b Vacant
36c Sevelius Arth E 344-1109
36d No Return
36g Deerfield Apts (Ofc)
36h Model Apt
36j Chappell Terry
36k Cain Gene 349-2128
36l Powell Wm
36m De Reschers Sellers
37a Vacant
37b Payne Wm P Jr 344-6682
37c Finch Alvin 344-6356
37d Greer J P
37e Holloway Thos L 344-3214
37f Tillman James
37g Dobbs Wm
37h Stinson J R
38a Mc Daniel Jefferson L 344-3230
38b Vacant
38c Packer Charles H
38d Vacant
38e Alexander Thos M 344-5780
38f Alexander Gary T
38g Clark Betty D Mrs
38j Adams Terry
38g Vacant
38h Cote Robt E 344-2591
MAXWELL DR BEGINS
2900 Shrimp Boat 344-4965
2920 Crown Oil Corp 344-7156
2939 Old Hickory House 349-3783
2959 Oxford Standard Service Station gas sta 344-9938
2960 Wagon Wheel tavern 344-9158
2969 Waffle House 344-8106
2979 Vacant
2980 Boyd Tire Co 344-4918
2985 Post Liquor Store 344-3322
2989 Williamson Gulf Service Station 344-2949
2994 Mac's Tavern beer 344-9002
2998 Combs C E T V Service 344-1869
Thames Barber Shop 344-9936
2997 Carroll's Food Shop 344-9010
2998 Thames Antiques & Used Furniture 344-9936
CHILDRESS DR INTERSECTS
3000 Advance Muffler Service 344-6591
3007 Vacant
3010 Under Constn (3010-20)
3011 Prime Time The restr 344-3188
3071 Dressler Ronald M dentist 349-2088
Walker Asa L dentist 344-5444
Ward Dillard C dentist 344-8826
Wasserman Norman H optom 344-3556
3076 C M C Stereo Greenbriar Inc 349-1806
HOWSE DR ENDS
3079 Office Bldg
Rooms
102 John Hancock Mutual Life Insurance Co 344-7880
103 Tomlin Clark L Co accts 349-2697
110 Ragsdale Howell W Jr lwyr 344-7866
201 Cole & Torrance Realty & Insurance 344-9573
3079 Howell Gordon L & Associates real est 344-2533
3080 Atlanta Federal Savings & Loan Assn (Br) 577-4151
3088 Kentucky Roast Beef By Davis House 344-7665
3090 Martio Oil Gas Station 344-9917
3094 Bonanza Sirloin Pit
3096 Greenbriar Exco Car Care Center gas sta 344-8286
BEN HILL RD ENDS
MT GILEAD RD BEGINS
3113 Greenbriar Texaco Service Station 344-9939
3120 General Tire Service (Br) 349-3270
3121 Standard Federal Savings & Loan Association (br) 688-8619
3123 Fotomat film developing 349-2986
3130 International House Of Pancakes 344-8655
3131 Westgate Shopping Center
A & P Food Stores (br) 344-5504
Domestic Loan Corp 349-2071
European Health Spa 349-1113
Mr B's Studio Of Photography 349-0630
Georgia's Westgate Cinema 344-8870
Dairy Queen & Brazier Of Atlanta 344-1333
Golf Discount Center Inc 344-2767
Learning Foundations sch 427-9418
Olson Electronics 349-3428
Richards Hair Styles 349-1450
Atlantic Wig Imports 344-8158
Greenbriar Shoe Repair 344-1425
Jean's West clo 344-9930
Mitchell Ray Realty Co 344-9800
3206 Chandler Paul 344-2368
3211 Scarbrough Robt H ® 344-4364
COUNTRY CLUB RD ENDS

493
PERIMETER HWY INTERSECTS
ZIP CODE 30331
CHERRY BLOSSOM DR INTERSECTS
3495 Vacant
3541 Vacant
3550 Atkins American Service Center gas sta 344-6343
3571 Jones O T
3580 Stephens Ben Hill Citgo Service Station 344-9101
BARGE RD INTERSECTS
3605 Ben Hill First Baptist Church 344-0212
3640 Lou's Hess Service Statioo 344-3563
3642 Ben Hill Plaza Theatre 344-8667
3651 Dodge House restr 344-9188
3657 Jackson Standard Service 344-7980
3681 Salon Of Serene Beauty Supplies 344-2379
3684 Bailey Billy J
3685 Coin-A-Matic self serve indry
Landers Laundry & Cleaners (Br) 344-1212
3689 Mundy Drug Co Inc 344-1144
3690 No Return
3693 Colonial Stores Inc (Br) 344-1415
3697 Ben Hill Specialty Shop 344-9152
3699 Ben Hill Barber Shop 344-9959
3700 Patton Richd E 349-2283
3701 Sears Roebuck And Co (Ben Hill Catalog Sls Ofc) 344-6030
3704 County Health Dept (Ben Hill Health Ctr) 344-2314
3715 Campers Holiday 344-8001
3720 Trust Co Of Georgia 588-8352
3721 Big Apple Super Markets Inc (Br) 344-3119
3749 Ben Hill Exco Service Station 344-7257
3750 Ben Hill Gulf Service 344-3777

492
FAIRBURN RD INTERSECTS
3761 Andersen Seventy-Six Service Station 344-4211
3782 Vacant
3765 E & E Barber Shop 344-9051
3766 Elgerie's Beauty Salon 344-1443
Deal's Restaurant 344-9155
3767 Velantine Heating Co insulation & serv 344-6516
3769 Ben Hill Auto Service 344-5311
3770 Ben Hill Lodge No 32 (RAM)
Ben Hill Lodge No 226 (OES)
Ben Hill Lodge No 674 (F&AM)
3771 Ben Hill Auto Supply Inc 344-8933
3772 Ben Hill Hardware & Supply Co 344-3344
Ben Hill Lumber & Supply Co Inc 344-3344
3773 Wood's Service Station 344-9991
3775 Ben Hill Grading Contractors 344-6316
3777 Smith's Jewelry 344-2460
3779 Ray-Dale Electronics 344-5799
3780 Ben Hill Antiques
3781 Ben Hill Roofing & Siding Co 344-1738

6075 ROSWELL RD. N.E.
FULTON COUNTY,30328-TEL: (404) 252-6105

P&C
CROW, CARTER & ASSOCIATES
Specializing In COMMERCIAL and INDUSTRIAL REAL ESTATE
1100 SPRING ST, N.W., ATLANTA (30309)
TELEPHONE 873-3981

Details For:	Year	Source	TP	Adjoining
CAMPBELLTON RD SW	1971	Atlanta City Directory Co.	-	X

C&S

The Citizens and Southern National Bank

Over 40 convenient locations in the Atlanta area

A FULL SERVICE BANK

FOOTE & DAVIES, Division of McCall Corp.
PRINTERS — LITHOGRAPHERS — BOOK BINDERS
Growing With The South — Serving The Nation
3101 McCALL DRIVE
DORAVILLE, GA.
P.O. BOX 48,000, DORAVILLE 30040
TELEPHONE 451-4511

HAMMER, GREENE, SILER ASSOCIATES
ECONOMIC CONSULTANTS WASHINGTON — ATLANTA
Suite 2607 Peachtree Center Bldg.
Atlanta, Georgia 30303
230 Peachtree Street, N.W.
Telephone Area Code 404/524-6441

343

LA RUE PL NW—Contd
89 Broadway C Davis 351-2808
91 Isaacson Stanley 351-5160
92 Smith Lawrence M 351-7999
114 Stanton Helen B 351-5782
115 Shaw Martin L III 351-3504
116 Henry Therese C 351-1342
117 Darrah Timothy 355-3100
118 Crippen Shirley B 355-1894
119 Revill V 355-7896
100 Charles Alice S Mrs 355-5453
101 Seawell Henry B 351-8139
102 Connolly Timothy J 355-3818
104 Johnson H Jr 355-0032
105 Spacek J M 355-8496
106 Zusmann Saml J Jr 355-1421
107 Ward L N 355-8346
Ward S H 355-0542

LA SALLE WAY SW —FROM 395 DARTMOUTH DR WEST 1 SOUTH OF RUTGERS DR 405

ZIP CODE 30331
3945 Adams Jerry @ 691-6533
3953 Demmons Carey Jr @ 691-4921
3960 Jones Whit Jr @ 691-4719
3961 Henderson Saml Jr @
3966 Howard Mary M @ 691-6044
3989 White Lillian P Mrs @
3977 Hill Thurmond @ 691-8883
3978 Simmons James E @ 691-1355
3985 Hodo Johnnie C @
3986 Hutchinson Mary W Mrs @
WHITWORTH DR INTERSECTS

LATHAM ST SW —FROM 800 HOPKINS ST WEST 1 SOUTH OF LUCILE AV 229

ZIP CODE 30310
1928 Schnall Lethe J
1327 Nolen Mamie S Mrs @ 753-4690
Howell Billie N Mrs 753-4690
1331 Smith Mansfield @ 753-3420
1332 Williams Amos @
1337 Daniels Sol 755-9985
1338 Hodges Henry H Rev @ 755-4156
1341 Benson Lenora @ 758-7574
1342a Prince Elaine J 753-7341
1342 Timmons Joe Jr 753-8837
LANGHORN ST INTERSECTS

LATHROP ST SE —FROM THOMASVILLE DR WEST, 2 SOUTH OF MC DONOUGH BLVD 290

ZIP CODE 30315
(NUMBERS IRREGULAR)
1654 Vaughn Hubbard I @ 627-6225
1893 Jones Freddie J @
1896 Champion Columbus @
1899 Jones Rudolph A @ 627-3123
1902 Smith Eddie R @
1903 Carter Roy @ 627-0179
1914 Taylor Edwin @ 622-3649
1923 Haygood Neben @ 622-8407
1926 Mahoney Ed Jr @ 622-5450
1927 Thompson Charlie S @ 627-5169
1928 Hudson Otis 627-4631
1931 Benton Cary @ 622-9734
1932 Knox Winston L @ 622-8670
1936 Keith Willie @ 622-8393
1938 Jennings Wardell @ 627-7505
1941 Byrd James M @ 622-2418
1944 Stallings Christine J Mrs @ 627-9617
1947 Vacant
1950 Presley Horace E @ 622-2947
1956 Story Paul S @ 627-8622
1964 Arnold Hyron @ 627-7962
1970 Evans Robt L @
1978 Downing James @ 627-8482
1982 Jones James B @ 627-4419
1985 Eason Grady T @ 627-7047
1991 Mobley Maggie L Mrs @ 627-7010
1996 Jackson Henry Jr @ 627-5400
1998 Mc Wherter Joshua @ 627-5062
1999 Todd Charles @ 622-2448
2002 Scott Clarence W @ 627-9756
2007 Rosser Hollis @ 627-4424
2008 Abron Otis Jr @ 622-4843
2014 Taylor Geo C @
2016 Henderson Charlie J @ 627-8344
2020 Hill Joseph @
928 Roberts Leroy @
FORREST PARK RD INTERSECTS

LATIMER ST NW —FROM 306 LUCKIE ST SOUTHWEST 13

ZIP CODE 30313

LATONA DR SW —FROM 11 OAK ST SOUTH 1 EAST OF WATERS RD 344

ZIP CODE 30354
3097 Garrison Barney H @ 768-4296
3103 Leahy Dennis H
3104 Vacant
3108 Smith Herbert L 767-6379
3111 Ross James D 761-6738
3114 Waits Fred W @ 768-3709
3119 Lee Joe E 767-6336
3122 Hyde Kenneth A @ 763-5067
3127 Abernethy Carl J @ 766-4083
3128 Graham James C @
3133 Headrick Ralph @ 761-9653
3136 Karr Ben F @ 767-1002
OAK DR INTERSECTS
3153 Brown James W @ 767-1721
3159 O'Neal Franklin D @ 761-9065
3162 White Ray S @ 766-0962
3167 Vollenweider Paul R Jr @ 761-7583
3168 Bennett Jack L @ 761-0929
3173 Leverette Robt M @ 761-3658
3174 Young Robt R @ 766-9418
3179 Hill Ernest C @
3182 Kilpatrick Hugh W @
3185 Teems B J
WALLACE DR INTERSECTS
3188 Harding Larry J @ 766-8283
3189 Bickers R Eng @ 758-8710
3200 George Walter F High School 766-0251

LAUREL AV NW (HILLS PARK)—FROM 1703 MARIETTA RD EAST 355

ZIP CODE 30318
1631 Camp Garland G @ 355-0143
1637 Bennett Douglas F
1641 Serrells Wm G 355-8312
1645 Nichols Gene F 355-6356
1657 Crowe Cecil
1687 Moore Casey E @ 355-4004
1671 Brown Clifford B @ 355-5420
1678 Richardson Ivie L 355-8793

LAUREL AV SW —FROM 1610 MOZLEY DR SOUTH 167

ZIP CODE 30314
125 Kiel Alf J
126 Blackshear Macco M @ 755-4142
MOZLEY PL INTERSECTS
132 Etchison Eddie L Mrs @
133 Kemp Edw A @ 758-1666
136 Randall Emma E Mrs 758-3611
139 Nolor Vinson @
142 Lloyd Henry D Rev @
143 Hunnicutt John F @ 758-1547
146 Daniel Mattie L Mrs @ 755-0795
149 Putnam Henry R @ 758-8220
150 Exum Henry M @ 755-1808
155 Shanks Millie M Mrs @ 758-6070
156 Gibson Inez E Mrs @ 763-6660
159 Les Ross B Mrs beauty shop @ 753-3552
163 Lamar Ora Mc Mrs @ 755-9516
164 Carter Deino L @ 753-4422
ARCHER ST INTERSECTS
175 Duncan Velma M Mrs 758-7106
174 Brumfield Gladys L @ 755-1935
177 Johnson Willie J @ 753-7250
180 Emerson Thos N @ 753-9695
181 Parks Willie M Mrs @ 758-7159
184 Thomas John A @ 755-8828
185 Roberts Grady A Jr 755-7118
188 Barker Edith Mrs @ 755-9521
191 Jackson Geneva Mrs 758-5135
192 Beedles Oliver @ 753-0127
195 Rivers Fred @ 753-8935
196 Johnson Miller @ 753-0642
MIMS ST INTERSECTS
200 Butler Ruth 758-6162
203 Calloway Fred @ 755-0985
207 Lyons Ella Mrs @ 758-7921
208 Birch Lewis I @ 758-5833
211 Vacant
212 Dotson Oscar C @ 758-3746
217 Baker James A @ 755-9062
216 Lockett Leroy @ 758-4728
221 Mathews Earlie @ 758-4892
222 Hill Cordelia M Mrs @ 758-4026
225 Benton Ella W Mrs @ 755-2165
228 Richardson Fred A 755-1711
231 Brown Susie G Mrs @
232 Mc Carter Sarah L @ 758-4781
ELIXIR AV INTERSECTS
235 Davis Primus D @ 755-4042
240 Davis Minnie B Mrs @ 755-1584
241 Wilson Lois V Mrs @ 758-1251
244 Taylor Cheryl F Mrs @
248 Atkins, Kathleen R Mrs 758-9978
249 Smith Charlie @ 755-6309
256 Heath Percy L Rev 753-8824
GREENSFERRY AV INTERSECTS

171

ZIP CODE 30310
WEST VIEW DR INTERSECTS
303 Foster Wilson 753-2406
306 Judge Exterminating System The 758-7591
309 Brown Aaron
310 Green James 758-4378
314 Minter Vivian Mrs @ 755-6190
320 Brown Mattie
330 Wise R L Funeral Home 758-463
334 Kinnemore John @ 753-4356

LAUREL DR NE —FROM 3821 LAKE FORREST DR EAST 332

ZIP CODE 30342
5 Barlow J Clifton Jr @ 261-2335
11 Oglesby Stuart R III property inv @ 237-0118
14 Burdick Donald J mfrs rep @ 237-7065
24 Williams Neal A @ 237-6978
27 Sparks Geo A @ 237-3209
36 Beasley J David @ 233-9065
39 Stillwell Howard L Jr @ 233-8187
44 Raymond E Nell @ 261-8544
61 Hardesty John K @ 233-3040
56 Frey John M @ 233-1540
66 Hallen Robt O @ 237-0842
LAUREL FOREST CIR ENDS
76 Taylor James A @ 237-4761
84 Sharp Sylvia J Mrs @ 237-2176
85 Wickham Hazel M Mrs @ 233-1922
92 Letson John W @ 237-3151
95 Mc Brayer Thos B @ 237-1295
127 Headrick Wm H @ 233-4373
132 Allen Charles M @ 261-3292
140 Minnich Fred C @ 233-3685

LAUREL FOREST CIR NE —FROM 3886 ROSWELL RD NORTHWEST 323

ZIP CODE 30342
76 Durham Jack L @ 237-2831
87 Farber Bernard @ 237-3195
90 Quinn W Richd @ 233-6587
97 May Claude R @ 233-9019
110 Bevins Karl A @ 237-1204
113 Barton Ralph A @ 237-0054
120 Riedel Robt W 237-7890
125 White Robt A Jr Rev @ 261-2255
130 Lauer Wm N @ 237-6660
133 Suydam Ray M @ 261-7923
141 Mc Lean Donald C @ 237-3174
142 Hopkins Charles E @ 261-4464
153 Nolting Fred L Rev @ 237-8056
154 Griffeth James K @ 233-1918
163 Holbrook Egbert B @ 237-4332
170 Askren Laura M Mrs @ 237-7551
173 Beavers John R @ 237-1043
180 Gholson Alex R @ 237-3567
183 Busick John D @ 233-9686
190 Williams Manley S @ 261-7880
193 Vacant
200 Milliken Edw L @ 261-8935
201 Curry Betty T Mrs @ 233-6374
210 Geisz Carl T Rev 255-6488
LAUREL DR INTERSECTS

LAURELMONT DR SW —FROM 2170 SEWELL RD SOUTH 2 WEST OF LYNHURST DR 371

ZIP CODE 30311
793 Tucker Roy Jr @ 344-1302
794 Phillips Eli H @ 344-1151
HOLLYDALE DR INTERSECTS
804 Mitchell Jues W Mrs @
812 Arliss Charlie @ 344-3914
820 Lavender Edw @ 344-4140
836 Terry Ralph @
837 Calloway Thos @ 344-9244
842 Sherrill Anna Mrs @ 349-0336
843 Stern Anna B Mrs @ 344-5937
852 Cantrell Henry W Jr @
853 Mack Ulysses B @
LYNFIELD DR INTERSECTS
860 Hansbery Richd H @ 344-1603
863 Ruskin Mary Mrs
871 No Return
876 Butts Emanuel @
877 Mc Keever Amos L @ 344-2241
SPREADING OAK DR INTERSECTS
944 Hollingsworth Carolyn E nurse @ 349-1924
945 Calloway Milton E @ 344-5177
954 Jordan John E @ 349-0023
955 Jackson Carolina B Mrs @
965 Stevenson Tommy @
968 Brown Thelbs M @ 344-7028
974 Martin Charles E @
ARDLEY RD INTERSECTS

LAURELWOOD DR SW —FROM 1794 WILLIS MILL RD SOUTH 2 EAST OF DODSON DR 385

ZIP CODE 30311
1630 Bankston Trey S III @ 349-2885
1637 Hassford Curtis E @ 349-2069
1656 Dobbs Robt L @ 344-9874
1668 Womack J Aubrey Jr @ 344-2195
1673 Edson James @ 344-0886
1676 Vacant
1681 Scarbrough Cecil L @ 344-1755
1684 Mc Kenna John J III @ 344-2704
1689 Hickey Robt C @ 349-1223
1692 Carter Ronnie @
1695 Vacant
1700 Dawberry Ernest R @ 349-2694
1703 Allman Calvin L @ 344-0821
1706 Arrington J Douglas @ 344-4953
1711 Babb Jack A @ 344-4012
1714 Walsh John P Jr 344-0738
1719 Carter Wm C @ 344-0894
1722 Love Larry R @ 344-8828
1725 Boston Herbert G @ 344-0189
1728 Freeman Bennie @ 344-5452
1736 Vacant
1741 Marsh Russell A @ 344-3208
1744 Studdard Walter C 344-6946
1749 Cummings Doctor L @.
1782 Hart Wm J @ 344-1859
1755 Anderson Earl G @ 344-5507
1760 Mewin Paul R 349-0450
1761 Clyburn Ruth F Mrs @ 344-5463
1766 Lynch Geo K 344-0220
1771 Bullard Francis C @ 344-3664
1774 Rodgers Marcella C Mrs @ 344-5013
1779 Coons Thos H @ 344-0890
1782 Ledford Mary C Mrs @ 344-1739
1785 Kane Howard J @ 344-0495
1790 Mc Kinley James L @ 344-2371

LAURENS CIR SW —FROM 1692 LAURENS DR EAST 355

ZIP CODE 30311
2580 Bolton Lee B @ 344-1512
2590 Dempsey Wm R @ 344-4744
2593 Vacant
2600 Ogilvie John M Jr @ 344-5139
2603 Hornsby Nell N @ 344-7877
2610 Jacobs Marvin @ 349-3475
2620 Woods Huie H @ 344-8996
2630 Veatch Charles K @ 344-7859
2639 Howard Cornelius S @ 344-7635
2640 Biddle Clyde B @ 344-5565
2650 Burnett Mary C Mrs @
2660 Cofer W J @ 344-8299
2670 Henderson J Emmett Rev @ 349-0097
2671 Collier Dorothy @ 344-1163
2680 Hutchison Geo P @
2681 Turk Richd F @ 344-8804
2690 Carnall Joe W @ 344-7998
2691 Washington Edw @ 344-5119
2700 Curren Wm F Jr @ 344-8496
2710 Winslett Jim H @ 344-0964
2720 Withers Charles R @ 344-2771
2725 Silley Guy F @ 344-8902
2730 Taylor Thos N @ 344-0424
2740 Mc Gee Paul C @ 344-8122
2750 Greene Robt H @ 344-2292
2761 Wright Kenneth D @ 344-3343
2760 Mellin James P @ 344-8166
2761 Cochran Anderson B @ 344-2585

LAURENS DR SW —FROM 2785 LANDRUM DR NORTH 1 SOUTH OF DODSON DR 395

ZIP CODE 30311
1605 Farm Robt C @ 349-0434
1609 Witcher Earl E @ 344-4895
1615 Hornsby Thos A @ 344-2351
1625 Cueto Jose R Dai @ 344-8294
1640 Trammell Larry @ 349-0800
1650 Trollinger Charles S @ 344-6787
1659 Croft Andrew D @
1660 No Return
1665 Womack Harry S @ 344-1534
1669 Howell John D @ 344-3101
1672 Turner Calvin @ 349-3458
LAURENS WAY INTERSECTS
1691 Tomlinson Robt B @ 344-1700
1692 Higginbotham Wm O @ 344-8278
1699 Pierce Richd R @ 344-3497
LAURENS CIR BEGINS
1702 Hale Floyd C @ 349-2065
1708 Mayfield James @
1707 Simeath Walton A @ 344-8437
1709 Mills James A @ 344-4294
1719 Land Geo C @ 349-0468
LAURENS CIR ENDS
1729 Monroe D W @ 344-1811
1739 Mc Clendon Joel F @ 344-6389
1749 Lallanda Joseph F @ 344-0623
1757 Walker Homer J @ 344-2338
CANOVA ST INTERSECTS
1769 Clark Robt E @ 344-0211
1777 Callahan Wm T Jr @ 344-3531
1777a Callahan W Thos III @ 344-0631

LAURENS WAY SW —FROM HARBIN RD EAST 1 NORTH OF LANDRUM DR 325

ZIP CODE 30311
1648 Smith Arth H @ 344-9483
1654 Tribble Robt W @ 349-3542
1662 Tucker L H @ 344-8905
1672 Larsen Lowell D @ 349-2634
1684 Robertson Wm E @ 344-0411

LAURENT ST NW —FROM 1200 ATLANTIC DR WEST 37

ZIP CODE 30318
STATE ST INTERSECTS
MECASLIN ST INTERSECTS

LAVENDER DR NW —FROM 232 CHAPPELL RD WEST 3 SOUTH OF SIMPSON ST 115

ZIP CODE 30314
1411 Williams Bennie L @ 753-0522
1414 Williams Erline O Mrs drmkr @ 755-5350
1417 Avery Charles @ 755-8634
1421 Cooper Pearl L Mrs @ 758-1102
1428 Vacant
1427 Scott Cindy
1428 Pippens Smitty
1437 Buchanan J B
1446 Thomas James @ 755-8841
1447 Butler John B @ 755-5884
1451 Vacant
1460 Dixon Bernice B Mrs @ 755-7075
1461 Hood Morris L Rev @ 758-8757
1467 Sutton Russell B Rev @ 758-4806

LAVERNE DR NW —FROM 2091 PEEK RD NW NORTH 1 EAST OF ALINE DR 389

ZIP CODE 30318
670 Harris Coma C @ 792-8416
671 Boyd Robt L @ 794-1314
680 Williams Rhunell H Mrs @ 794-8915
685 Ponder Billy J @ 794-0117
690 Abernathy Ralph D Rev @
695 Wood Thos E Jr @ 799-3047
700 Wright Theo @ 794-0658
705 Jones Verlie @ 799-5783
708 Oliver Benj D @ 794-6209
715 Bell Wm D 799-8884
718 Grimes Luther C @ 794-0564
725 Fanning Charles C @ 799-9689
728 Henderson Harold @ 792-8787
735 Phillips Albert L @ 799-8876
738 Hill Earl @ 792-8283
745 Williams Willie H @ 799-8146
748 Smith Bernard @ 794-0466
755 Thompkins Irving E @ 799-7763
765 Kendrick Aaron @ 799-8520
772 Jackson Melvin D @ 792-7718
774 Pierce Jerry @ 794-7256
783 Edwards Ernest @ 799-1020

LA VISTA RD NE —FROM 2320 CHESHIRE BRIDGE RD EAST 292

ZIP CODE 30324
1135 La Vista Villa 634-4497
101 Davis Tom 634-6092

The Atlanta Journal AND THE ATLANTA CONSTITUTION

WANT-ADS GET RESULTS . . .
DIAL 523-3636 TODAY

Details For:	Year	Source	TP	Adjoining
LAURELWOOD DR SW	1971	Atlanta City Directory Co.	-	X

AVIS
MAIN OFFICE
● 143 Courtland Street, N. E., Atlanta (30303) Telephone 659-3222
OUT OF TOWN RESERVATIONS—TELEPHONE 525-1501
TO RENT A NEW PLYMOUTH OR OTHER FINE CARS
AVIS RENT A CAR SYSTEM, Inc.
● DeKalb-Peachtree Airport (Chamblee) Telephone 457-4414
● Atlanta Airport Telephone 767-2416
● Fulton County Airport Fulton Air Service Telephone 691-3790
● Enco Car Care Center N. Druid Hills at N. E. Expressway Telephone 633-5950
● 3190 Peachtree Rd., N. E. Atlanta (30305) Telephone 261-2688
● Hill Aircraft Service Fulton County Airport Telephone 691-3330

890 HUNTER ST., S.W.
ATLANTA (30314)
"INSURANCE OF ALL KINDS"
SR-22's
TELEPHONE 524-4203

WELLBOURNE DR NE—Contd
1916 No Return
1919 Rhoad Guy C ● 876-8937
1930 Kahanow Malvin J ● 872-6152
Rear Bonaseptic Co medicine 872-6023
1933 No Return
1938 Lindsey Jesse L ● 874-3204
1944 Vacant
1952 Bell J Harold ● 872-4497
1957 Mallory Jack T Jr 874-7378
1960 Bolen Michl D ● 873-5584
1963 Martin Beverly Q ● 874-2902
1968 Murdock Wm 874-5110
1972 Wood Jerry M ● 874-5832
1978 Isle Of Pines Apartments (1978-1990)
Apartments
1 Fredrick Robt 874-8319
2 No Return
3 Garst Richd O 874-6960
4 Sneddon Diane 874-7940
5 Wallace Patricia A 873-7440
6 Vacant
7 Bruce Dan 874-5112
8 Northington Michl F 873-1746
1984 Apartments
1 Hauser Erna C 873-3420
2 Holland Philip
3 Brafford Bonnie
4 Vacant
5 Pearson S
6 Cook Linda 875-1226
7 Anderson Paul
8 Steelman Pat 874-6431
1988 Apartments
1 Green R Kathryn 875-2887
2 Adams Steph J 875-3252
3 James Kenneth H 874-6096
4 Devlin Margt M 874-1803
5 Jenkins Deweese 873-8747
6 Duncan Bruce D 874-3706
7 Bertolami Michl
8 Pilkenton Peggy A 873-0461
1990 Apartments
1 Vacant
2 Helton Martha 874-7097
3 Kellogg Rebecca
4 Flaherty Joe 873-4813
5 Hightower Robt E 876-0346
6 Jaynes Jim P 873-2558
7 Wimberly A Rebecca 874-6828
8 Bradley Margt J 873-0923
1996 Eubanks Inez H Mrs ● 873-0232
Eubanks Billy
1999 Hill James A Jr 874-4134
2001 Beach Ruth Mrs nurse ● 873-1825
2015 Cartrette David
CHESHIRE BRIDGE RD INTERSECTS

243
WELLESLEY DR NW —FROM 824 WESLEY DR WEST 1 NORTH OF WOODLEY DR

ZIP CODE 30305
770 Harty Bettie B Mrs ● 351-2387
778 Gay Henry R ● 355-3212
783 King Robt C ● 351-1719
792 Granger Wm D ● 355-6196
793 King Kim ● 355-0627
795 Franco Frank S mfrs agt ● 355-1215
801 Fricks Ben Jr ● 351-6642
808 Swan Arth O ● 355-4829
809 Cerney Craig ● 355-6903
814 Palmer Francis J 351-3214
822 Skinner Virginia P Mrs ● 355-3707
RIADA DR BEGINS
827 Clemons Earl C ● 351-9282
830 Abernathy Thos E IV ● 351-5230
837 Logan John C ● 355-3969
838 Hastings Paul ● 351-2190
844 Coffey Gannon F ● 355-3871
847 Blackwelder D Pae ● 355-2706
852 Wickland Carey B ● 355-6512
860 Parker Carlton O ● 355-3269
863 Johnson Frank J ● 355-3156
870 Smith Harry E ● 351-1590
880 Bagen Sheldon R ●
HOWELL MILL RD INTERSECTS

167
WELLINGTON ST SW —FROM 1836 MOZLEY DR SOUTH

ZIP CODE 30314
106 Shanks Hoye V bldg contr 758-8810
107 Hargrove Mary B Mrs ● 758-3964
108 Lyman Hilda C Mrs ● 755-8714
111 Mitchell Gertrude W Mrs ● 755-6669
114 Hayes Eldora ● 758-4905
115 Strong Bean S Mrs ● 758-2524
Rear Moody Vassie Mrs 758-3251
120 Crittenden Elvira H Mrs ● 753-7290
121 Woolfolk Ralph M ● 758-4601
126 Aries Lillie W Mrs ● 755-8296
MOZLEY PL INTERSECTS
129 Lindsey Charlie ● 758-9736
130 Warner Clinton E ● 758-5924
131 Joneus Dorothy M 755-0660
135 Hubert Maggie M Mrs ● 755-0596
136 Brown Thos E ● 758-4088
140 Brown Bernice Mrs ●
141 Weaver Albert 758-6422
145 Lamar Thos R ● 753-4286
151 Jackson Luriene W Mrs 755-0450
155 Lee Ethel C Mrs ● 755-1156
ARCHER ST INTERSECTS
162 Jones Robt ●
164 Willis Lewis ● 755-0041
169 Greason James Jr ● 755-7948
170 Amey John T Rev ● 755-5154
173 Benton Emanuel ● 758-4851
178 Mc Cowen Mary P Mrs ● 758-3674
179 Manns Jack ● 758-6245
180 Grissom John P ● 755-1187
185 Peek Lovie ● 753-0426
186 Thomas John H 753-8249
191 Pierce Annie L ● 758-4090
194 Ware Geo W ● 755-7360
198 Waller Thos E
199 Kaigler Bartow ● 753-7795
MIMS ST INTERSECTS
207 Smith Henry ● 758-2749
211 Lewis Willie L Mrs ● 755-0730
212 Butler Daisy M C Mrs ● 753-5356
217 Thompson Thelma M Mrs ● 755-0969
220 Whaley John ● 755-9892
Bayton Otis
223 Neason Johnnie H ● 758-4129
224 Youngblood Clara M Mrs ● 758-2153
Swinger Joe 758-3977
224½ Stokes Hazel F Mrs 758-3441
227 Bickers Edw ● 758-5263
BRANTLEY PL INTERSECTS
230 Dennis Turner Jr 755-1119
233 Bryant Edw
ELIXIR AV INTERSECTS
239 Colzie Willie ● 758-1917
240 Johnson Jack
Jones Mattie Mrs
Backus Wm
Brinson Wm H
Goodman R F Rev
243 Woods Mattie W Mrs ● 758-4504
Thompson Willie J 755-2990
244 Mozley Park Market 758-1178
Williams Saml L
Jetter Dianne Mrs
247 Harper Charlie M Mrs ● 758-1925
248 Watts Louis ● 753-6366
251a Wilkes Willis Mrs 755-0229
251b Garmon Johnny C 753-7463
252 Marks Annie ● 753-6842
255 Leftwich Isaiah ● 753-2529
256 Offies John ● 758-9067
259 Barber Evelyn Mrs 755-0189
260 Peeks Johnnie G ● 755-7635

171
ZIP CODE 30310
WEST VIEW DR INTERSECTS
299 Vacant
305 Stevens Walter A
309 Deakins Wm A 755-5079
310 Peevy James S ● 758-7760
315 Wilson Mamie J 753-0795
318 Horton Albert ● 758-4135
319 Moss Mattie M Mrs 758-9312
320 Davis Lunetta Mrs 758-1170
325 Brown Willie L
Carmichael Willa 758-4431
328 Jones Bennie 753-7580
329 Manley Annette S Mrs ● 755-6735
330 Williams Bessie W Mrs 753-6374
335 Billings Joyce R Mrs 758-0621
336 Sanders Willie J 755-2229
339 Goggins Adolphus 755-9082
340 Reid Esther H Mrs
345 Kilgore Guy H ● 755-8069
348 Moore James W ● 758-4006
349 Chapman Abram W ● 753-9584
350 Dobbs Julia M Mrs ● 753-0144
354 Kilgore Gladys S Mrs ● 753-3616
357 Jackson Arth ● 753-7890
360 Talley Ruth H Mrs
Jones Aaron
Vacant
365 Cleveland Albert ● 758-5800
366 Freeman Arth L 755-1918
366a Robinson Phyllis
372 Graves Ann T Mrs ●
378 Harris Linnie M 758-3973
Philpot Belenon
Holtzclaw Walter
384 Wellington Street House Of Prayer

233
WELLS CT SW —FROM WELLS ST NORTH 1 WEST OF HUMPHRIES ST

ZIP CODE 30312
1-13 Apartments
1662 Horton Willa L Mrs
1663 Lewis A Dean
1664 Moseley Curtis Mrs
1665 Gilbert Carrie M 577-3577
1666 Byars J C 525-1425
1667 Pulleus Martha 524-1226
1668 Cornelius Frances Mrs 524-1157
1669 Griggs Doris
1670 Caldwell Eula W Mrs 525-4364
1671 Vacant
1672 Green Irene Mrs
1673 Fields Emma Mrs 523-2492
1674 Scott Ruby Mrs
1675 Vacant
1676 Hood Maggie L
1677 Bass Vesta L Mrs 523-2203
1678 Allen Joe L 523-8348
1679 Vacant
1680 Frazier Ruth H Mrs 525-4445
1681 Stephens Annie B 524-3725
1682 Green Patricia M 523-4179
1683 Carr Carolyn 524-6180
1684 Smith Walter L
1685 Billings Obie Mrs
1686 Jones Azzie R Mrs 525-6784
1687 Scott Jessie L Mrs
1688 King Beatrice Mrs
1689 Griffin Annie Mrs
1690 Vacant
1691 Vacant
1692 Brewer Geneva Mrs 523-6756
1693 Dawson Linda Mrs
1694 Bell Francine Mrs 524-4033
1695 Hudson Robt L
1696 Gresham Ossie G Mrs 524-8966
1697 Talley Dorothy L Mrs 688-8890
1698 Collins Diane Mrs
1699 Heard Evelyn C Mrs 523-0327
1700 Mc Croy Effie Mrs
1701 Perry Hazel B Mrs
1702 Ward Angela Mrs
1703 Langford Betty Mrs
1704 Jones Lizzie M Mrs
1705 Edwards Georgia Mrs 524-3149
1706 Robinson Gail Mrs
1707 Murphy Howard E
1708 Jackson Claudia B Mrs
1709 Rozier Clifford M 524-5776
1648 Thompkins Lucille Mrs 525-5672
1649 Robertson Juanita N Mrs
1650 Conwell Jesse
1651 Trice Mary F Mrs 523-8887
1652 Henderson Lercine R Mrs
1653 Carter John
1654 Isom Eliz H Mrs 524-1297
1655 Andrews Shirley D
1656 Foote Barbara H Mrs
1657 Johnson Mary E Mrs
1658 Smith Eula B Mrs 688-1205
1659 Vacant
1660 Mayes Ozella Mrs 577-5793
1661 Tate Willie M Mrs 525-3449

265
WELLS DR SW —FROM 1790 WILLIS MILLS RD SOUTH 1 EAST OF DODSON DR

ZIP CODE 30311
1807 Hudson Saml J ● 344-1698
1841 Burdette Bertha R Mrs ● 344-2135
1845 Quattlebaum James W 349-2339
1855 Quattlebaum Coleman R ●

465
CAMPBELLTON RD INTERSECTS
1941 Norton James T ● 344-2553
1944 De Long Vasar K ● 349-1749
1951 Westmoreland Leon A ●
1957 Roberts Raymond L Jr ● 349-0589
1960 Fleming C Roscoe ● 344-3527
1963 Elder W David ● 344-2909
1969 Griffin Fred F Jr ● 344-1154
1970 Mason Howell J ●
1973 Morgareidge Hal G Jr 344-1150
1978 Lawrence Columbus B ● 344-0149
1979 Whitfield Helen R Mrs ● 344-2642
1984 Vacant
1985 Fisher Dupont S ● 344-0159
1990 Attaway Jeaneal L Mrs ● 344-3984
1991 Hurst Freeman B ● 344-6380
1996 Bennett Ronald B ● 344-5050
1997 Kelley Jesse D ● 349-0060
2002 Meier Herman F ● 344-3623
2003 Smyers Dale B ● 344-4752
2008 Quattlebaum Joe B ● 344-7071
2009 No Return
2014 Spruell Mary L Mrs ● 349-1046
2015 Wells Charles E ● 344-2850
Wells Leslie B Mrs nurse
2022 Holland Thos J bldg contr ● 344-2262
2023 Hall John G ● 344-8251
2028 Lloyd John I ● 344-4132
2029 Quattlebaum Dwight ● 349-2294
2032 Ragsdale J D ● 344-3555
2033 Chadwick W Carlton Jr ●
2039 Mc Elroy Douglas M ● 344-1772
2040 Williams Wm Gerald 349-0015
2045 Johnson Clarence B ● 344-9653
2053 Steele James P ● 349-0353
2059 Mc Leroy Edw F ● 344-8157

211
WELLS ST SW —FROM STEWART AV EAST AND WEST 1 NORTH OF GLENN ST

SOU RY CROSSES
585 Southern Mills Inc indry sup mfrs 524-1991
598 Vacant
Cody Co mfrs agts 524-2861
Rebuildable Auto Parts 525-1464
STEWART AV INTERSECTS
ZIP CODE 30310
BLUFF ST INTERSECTS
644 Vacant
651 Browning Co (Whse)
665 Browning Co Division Of J M Tull Industries Inc sht mtl wkrs 524-6871
BENJAMIN ST INTERSECTS
673 Henson J M Co bakers sups 753-6174
Supply & Equipment Co dairy sups 753-6174
GLENN ST INTERSECTS

178
WELLSWOOD DR SE —FROM 1839 FISHER RD EAST AND SOUTH 2 SOUTH OF CUSTER AV

ZIP CODE 30316
1460 Mc Donough Heights Apartments
1 Romano Alma Mrs 627-6300
2 Collett Robt L 622-2398
3 Langford Ellie M Mrs 627-6917
4 Cook Wiley B 622-6339
1472 Johnson Clarence R ● 627-8758
1473 Hill Leslie S 622-6476
1480 Ingram Geo T ● 622-0304
1483 Duffey Laura M Mrs ● 627-3913
1486 Rendleman Earl T ● 622-4389
1494 Parham Thos M ● 627-2103
1495 Mitchell Wm D Jr 622-5685
1502 Echols Buford ● 627-0150
1507 O'Neal Geo H ● 627-4779
1510 Ralston Benj H ● 627-0130
PONTIAC PL INTERSECTS
1526 Avon Gordon W Jr ● 627-4985
1527 Good Barry ● 622-3445
1532 Johnson Annie S Mrs ● 627-0394
1538 Whiteacre Nellie T Mrs ● 627-8093
1541 Gumm P Frank ● 627-7566
1546 Shaw Louise C ● 627-3292
1551 Dickson Minnie M Mrs ●
1554 Hester James R 622-1150
1559 Warren P Thos ●
1560 Williams Alf T ● 627-2567
1565 Adamson Jack W ● 627-9014
1568 Bennett Joyce F Mrs ●
1575 Williams Wm J ● 627-4279
1578 Rogers David A ● 627-5021
1581 Thomason Wm M ● 627-0625
1582 Thomas Charlie E ● 627-1656
1587 Washington Barbara Mrs ●
1590 Richardson Eric R ● 627-8825
1595 Marler Wm H ●
1598 Jackson Lena D Mrs ● 627-2533
1605 Young Grady W ●
1606 Vacant
1611 Gentry Kenneth W ● 627-4568
1614 Partridge James E ● 622-8209
1619 Meeks Millard Jr 622-2287
1622 Pruitt Vera G Mrs ● 622-2086
1628 Patrick Jewell C ● 627-6979
1629 Cook James M ●
1636 Mc Kenzie Wm H Jr ● 627-1760
PONTIAC PL ENDS
1644 Pritchard John ● 627-4113
Beckel Martha A Mrs 627-4113
1645 Folds Billy ●
1652 Helms Fredk C ● 622-3567
1655 No Return
1660 Williams Doyle F ● 627-5853
1661 Pitts Charles ●
MORELAND AV INTERSECTS

296
WENDELL DR SE —FROM 2512 LINDA LA SOUTH 1 SOUTH OF LYDIA DR

ZIP CODE 30315
169 Barr John D ● 622-2386
173 Ballentine J Leon ● 627-6164
SUNRIDGE AV INTERSECTS
179 Price R Donald ● 622-0042
180 Menzies Edw D ● 627-7113
185 Callaway J Linwood ● 627-6148
190 Townley Fred L Jr ●
191 Conner T B Jr ● 627-0660
197 Burgess Eleanor M ● 627-3373
200 Cochran W Stanley Jr ● 627-8141
203 Loebker Kenneth L ● 622-9665
210 Hurt Louis S 622-1456

225
WENDOVER DR NE —FROM PEACHTREE-DUNWOODY RD NORTHEAST 1 NORTH OF PEACHTREE RD

ZIP CODE 30319
919 Fletcher Thos D ● 233-6642
930 Desmond Jo T Mrs ● 237-0707
933 Lawson Don ● 233-8169
948 Scott F Wm ● 233-4991
955 Sanford Elmore S Jr ● 233-0129
962 Schiffman Richd W ● 237-4213
963 Adams M B ● 231-7471
972 Newsome Sara S Mrs jwlry mfrs agt ● 233-0600
973 Kistler Charles A ● 233-3941

316
WENLOCK AV NW (HILLS PARK)—FROM 1623 CARROLL DR NORTH

ZIP CODE 30318
1680 Grogan Ralph D 355-2992
1744 Gilstrap Bright N ● 355-6325
1752 Walsh Anthony J Jr ● 351-2992
1763 Morris Roy T ● 355-5879
1770 De Borde Paschal S ● 355-5730
1771 Wallis Wm L ● 355-6593

107
WESCO WAY NW —FROM 584 GRAY ST WEST

ZIP CODE 30318
452 Thomas Carl ● 523-3296
454 Boyd Sid 577-6380
STRONG ST INTERSECTS
505 Westinghouse Electric Supply Co (Br) 351-5200
NORTHSIDE DR INTERSECTS

223
WESLEY AV NE —FROM AMANDA AV SOUTH 1 EAST OF MAYSON AV

ZIP CODE 30307
79a Vacant (79a-83b)
90a Baynes Nathl
90b Irvin Ralph D 522-3774
94 Scruggs Joseph ● 373-2447
Bsmt Scruggs Grocery 373-2447
MARONA ST INTERSECTS
96a Dukes Deborah A Mrs 373-0134
96b Mc Daniel Joe H
100 Tompkins Mallsee L Mrs ● 373-1196
104 Vacant
110a Dillingham Rufus 373-9717
110b Richmond Carey C
112 Vacant
116 Vacant
118 Vacant
120 Coates Clinton ●
Rear Dixon Cora C Mrs
Rear Terrell Lizzie Mrs
RUSHTON ST INTERSECTS
122 Stinson Naomi Mrs
Rear Mack Fred
Rear Dixon J B
124a Zimmerman Martha Mrs
126 Jordan Ida S Mrs
128 Rowland Lillian B Mrs 377-6769
130 Barnes Savannah L Mrs ● 378-7424
132a Vacant
132b Vacant
132c Smith Willie E
132d Gaither Eug
133 Apartments
A Robinson Ida Mrs
B Vacant (apts B-D)

Weinstock's FLORISTS, Inc.
FTD
4090 ROSWELL RD., N. W. ATLANTA (30305) CALL 255-1611

Details For:	Year	Source	TP	Adjoining
WELLS DR SW	1971	Atlanta City Directory Co.	-	X

INVIS INSU
944 GORDON ATLANTA 3
DOUGLAS WOOD REALTY CO
755-3511
RESIDENTIAL COMMERCIAL INDUSTRIAL
OPEN SEVEN DAYS A WEEK
Trailer Trucks Automobiles Trucks
JACKSON TIRE SERVICE
TELEPHONE 377-8791 and 241-0709
P.O. Box 27252
Atlanta, Ga. 30317
ICE—REPAIRS
UR SERVICE
...S AND TUBES
1380 Memorial Dr. S.E.
CHEVROLET 2443 MAIN ST. 767-2611 2627 N. CHURCH ST. 768-3150 EAST POINT, GA. (30344) CHEVROLET

WILLARD AV SW—Contd
628 Marks Saml @ 758-5029
630 Jinks Annie L Mrs @ 755-0109
633 Tarver Robt @
636 Bryant Allen C @ 753-8065
639 Mc Crary Willie F 753-6285
642 Tidwell Robt L @ 758-5984
2 Wagner James W 753-0544
643 Whitehead Essie R Mrs @ 758-0256
Branch Woodrow E 758-0256
646 Whitehead John @ 753-3696
647 Mims Rosa S Mrs @ 755-5375
650 Jackson Myra M Mrs @
653 Ellis Willy B @ 753-3969
654 Maye Eliz J Mrs @ 753-9657

339

WILLIAMS PL NW —FROM FRANCIS AV NORTH 1 EAST OF MARIETTA RD

ZIP CODE 30318
1817 Copeland Annie B Mrs @ 355-6583
1823 Aycock James @
1829 Brown Inez W Mrs @ 355-3115
FRANCIS AV BEGINS
1833 Smith Eddie G @ 355-3535
1839 Simmons Jesse @ 355-3080
1856 Pinkney Evelyn P Mrs @ 355-7807
1860 Collins P L
SPRING AV INTERSECTS

1

WILLIAMS ST NW —FROM 126 PEACHTREE ST NORTHWEST AND NORTH

ZIP CODE 30303

7

FORSYTH ST INTERSECTS
111 Meyers Brothers Parking Systems Inc br 524-9187
FAIRLIE ST INTERSECTS
120 Meyers Brothers Parking Systems Inc 522-3482
CONE ST INTERSECTS
157 Vacant side
158 United Service Organizations side ent SPRING ST INTERSECTS
166 Vacant
188 Red's Cameo Lounge 525-9120

13

CAIN ST INTERSECTS
HARRIS ST INTERSECTS
244 Schwarm & Jacobus Inc ink mfrs 577-4317
246 Wesley Printing Co Inc 524-6166
250 Stone Frank 523-5533
Stone James A
Scott Jack E
278 Sunshine Parking Inc
BAKER ST INTERSECTS
ZIP CODE 30308
292 Flock's Grill 523-9740
296 Vacant
299 Nolan Elizabeth Beauty Supply Co 521-1428
304 Roberts Motor Co 524-2037
315 Vacant

18

SIMPSON INTERSECTS
336 Salvation Army The (Special Appeals) 524-5051
Vs Strauss Inc mfrs agts 688-1928
W PEACHTREE PL INTERSECTS
380 Auto Parking & Service Corp 523-9056
ALEXANDER INTERSECTS
378 Superior Type
392 Redmond Wm J Co wood work machy 522-5823
MILLS ST INTERSECTS
398 Cook & Cobb Co The ofc supe 524-3400
Wilson Jones Co ofc supe 524-3400
401 Ramy W Ross appraiser 525-5468
411 Scott Machine Tool Co machs supe 525-8311
414 Wabash Life Ins Co 524-1288

21

HUNNICUT ST INTERSECTS
SOMMERS PL BEGINS
PINE ST ENDS
MERRITTS AV ENDS
MOODY PL ENDS
LINDEN AV ENDS
LINDEN WAY ENDS

25

ZIP CODE 30313
NORTH INTERSECTS
630 Georgia Institute Of Tech (Smith Dormitory) 876-9449
640 Georgia Institute Of Tech (Howell Dormitory) 876-9601
660 Georgia Institute Of Tech (Harrison Dormitory) 874-9251
680 Towers Dormitory side ent 876-9112
3D INTERSECTS
4TH INTERSECTS

23

ZIP CODE 30308
753 Apartments
1 Bracey Charlotte W
2 Fharr Gene T
3 Wisner Michl
4 Ranganathan B N 873-2983
5 Meah Lawrenthia 874-5700
768 Vacant
765 Georgia Decorating Company 873-5846
Kaiflex Co Of Georgia contr pntg 872-5846

33

5TH ST INTERSECTS
6TH ST INTERSECTS
8TH ST INTERSECTS
10TH ST INTERSECTS

PEACHTREE PL ENDS

35

ZIP CODE 30309
10TH ST ENDS
1007 Goodwill Industries (Stge)
1065 Vacant
12TH ST ENDS
1161 City Public Works Dept mtce ofc 872-8193
14TH ST INTERSECTS
1185 North Expressway Service Station 874-2974
1209 Southern Melody Inc background music 875-5544
1211 United Press International 875-7631
1219 General Aniline & Film Corp photo apparatus 876-0351
16TH ST INTERSECTS

252

WILLIAMS MILL RD NE —FROM SOUTHERN R R AT ELIZABETH ST NORTHEAST

ZIP CODE 30306
825 Vacant
ELIZABETH ST INTERSECTS
BARNETT ST INTERSECTS
LINWOOD AV INTERSECTS
CLEBURNE AV INTERSECTS
994 Pesce Cora J @
998 Coward Archie 577-3663
1000 Tyree Ruby B Mrs @ 525-4024
Kelly Patk
1004 Farris Willie C Mrs @ 523-6341
1008 Brand Ida M Mrs @
1012 Apartments
1 Ryan Forrest P 522-7241
2 Hayes Charles
9 Vacant (apts 3-5)
1016 Pitts Charles H 522-1271
Vaughan Steph
1017 Moon Donald M
1020 Heath Frances M Mrs @
1024 Nickerson Ruth Mrs @
CLEBURNE TER INTERSECTS
1028 No Return
1032 Camp Marion T Mrs @ 524-4733
1033 Teem Herabel E 522-7699
1036 Davis Jimmie A real est @ 522-9323
1040 Thomas Dwight L 525-3962
1041 Sanders Gary
1044 Inman Edna D Mrs 688-3514
1045 Vacant
N HIGHLAND AV INTERSECTS

93

WILLIE ST NW —FROM 913 HALL PL EAST

ZIP CODE 30318

115

WILLIS ST NW —FROM HOLLY RD WEST 6 SOUTH OF SIMPSON ST

ZIP CODE 30314
1571 Blount Eli C Mrs @ 758-1532
1576 Blount Edmond @ 755-6244
1591 Peters Robt @ 755-5045
VICTOR CIR INTERSECTS

407

WILLIS MILL RD SW —FROM 2320 GORDON RD SOUTH 1 EAST OF PEYTON RD

ZIP CODE 30311
64 Apartments
1 Vacant
2 Marshall Edith
3 Mayfield Annie C Mrs
4 King Bessie 753-2145
5 Davis Hazel S Mrs 753-5764
6 Griggs Barbara
7 Horton John
8 Scott Nellie S Mrs
9 Wright Barbara
10 Solomon Flossie
11 Wicker Irene B Mrs 753-7377
12 Johnson Ethel B Mrs 755-1086
13 Penix Jim
14 Parker Willie J 755-8751
15 Battle Ruth Mrs 755-5042
16 Battle Fortie
65 Alexh's Tasty Q 755-8323
92 Walker Mable T Mrs @ 758-3690
104 Crowder Willis E @
116 Mc Ghee Laura J Mrs @ 753-9611
124 Jowers Wm H @ 753-2626
125 Southern Bell Telephone & Telegraph Co mtce & installation dept 753-4188
138 Powell Rosa A Mrs @ 755-1197
150 Allen Moses V @ 755-0190
162 Harper Roosevelt @ 753-1639
174 Davenport John @ 755-1876
184 Jones Thos J Jr @ 753-4738
192 Gammage Moses @ 758-5069
208 Miller James C @ 755-0756
220 Dorsey Cynthia @
232 Moses Willie @ 758-5994
243 Hinsley Luther R Rev @ 758-4701
246 Sadler Eug F @ 753-0240
247 Walker Margt L @ 753-4893
258 Bembry Clara D Mrs @ 753-8568
261 Tomlinson Charles @ 755-4680
270 Edge Lonie M @ 755-5477
281 Mc Daniel Lloyd @ 753-8812
282 Rawls Elijah D @ 755-1549
LARCHWOOD RD INTERSECTS
312 Middlebrooks Joshua @ 750-7315
313 Lyons Annus @ 755-3229
PRAIRIE VIEW DR BEGINS
325 Pitts Ralph 753-7036
330 Baker Elmo @ 753-4755
350 Towns Bertha L @ 755-5102
Brookins J Lee nurse
366 Parks Rosetta S @ 755-0972
399 Westbrooks Clarence J @
1022 Herrington Jefferson D @ 755-7825
1036 Wiggins Wallace Z Rev 758-1553
1060 Carlton J Edw @ 753-1546
1064 Ellis Robt B @ 755-6520

471

POWELL RD INTERSECTS
1175 Durvin Robt N @ 753-3849
1236 Raney Paul F @ 758-5195
1256 Moore Ernest E Jr @ 753-7615

397

CASCADE RD INTERSECTS
1320 Williams James H @ 758-1364
1323 Wilson Harold A @ 755-6120
1332 Hightower Charles R @ 753-8690
1337 Lee Helen A Mrs @ 753-7797
POOLE RD ENDS
1342 Stafford Ernest @ 758-5728
1345 Howland Mary P Mrs @ 753-1021
1350 Woodall J B @
1353 Mundy Charles L @ 753-4015
1356 Arnold Elton III brick mason @ 754-6157
1363 Jones Lanier H @ 753-6916
1364 Bynum Paul E @ 755-5443
1369 Tucker Sylvia E Mrs @ 755-9610
1372 Smith Fred G @ 753-4382
1376 Alexander John B @ 755-1592
1377 Asinof Wesley R @
1387 Bivins Richmond @ 755-4335
OVIDIA CIR ENDS
1400 Stone Jack M @ 753-8494
1410 Cross Wilbur E @
1416 Wallace Wilma R Mrs @ 758-4259

385

WILSON DR ENDS
1445 Brown Wm B Jr @ 755-0930
1455 Smith Marie F Mrs @ 758-8997
1459 Hector Vernon Jr @ 753-9987
1470 Reeves Teddy B @
1475 Reese Lewis W @ 758-4113
1481 Powell Martha S Mrs @ 753-4398
1490 Flynn Philip C @ 758-3187
1493 Krumlauf Alf C @ 755-4064
1498 Edwards Geo @ 758-9693
1505 Williams Myrtle H Mrs @ 755-0653
1515 Hulsey Alvin K @ 753-8502
1516 Morris Albert C Jr @ 753-1631
1526 Cole R E
1527 Stokes Albert L @ 753-2720
1554 Rabon Walter H @ 758-9990
1571 Graham Wm R @ 753-4576
1572 Florence Nora L Mrs @ 753-7583
1577 Harris T Gurtrell @ 753-5629
1587 Jones Wm K @ 344-1117
1596 Ware Carl @ 344-3542
MILL ACRES RD INTERSECTS
1625 Bryant Charles W @ 344-2998
1634 Stephenson Elzie S @ 344-1192
1640 Small Paula 344-2606
1645 Herren Eddie M @ 344-0855
1657 Biola Leo S @ 344-5870
1658 Grizzard Carl N @ 344-4110
Rear Mc Allister Geo W
1665 Green Wm R @ 344-1697
1667 Seals Kenneth S @
1675 Shell Curtis A @ 344-4706
1685 Huel M
1690 Attaway Joseph H @ 344-1959
1698 Robinson Roy V @ 344-1547
1705 Kirby Willie @ 344-1996
1735 Rakestraw N Viola Mrs @ 344-3656
1741 Cartwright Charles W @ 344-2296
1742 Warren Kermit G bldg contr @ 344-1110
1755 Field Saml E Jr @ 344-3537
1758 Edinger Marion Mrs @
1771 Davis H Clyde @ 344-3390
1774 Crowe J Carlton @ 344-0195
1775 Smith M C @
1780 Taylor Marguerite C @ 344-6665
1783 Vacant
1784 Davis H Clyde Jr @ 344-1803
1787 Harris Alice M Mrs @ 344-2494
1789 Duffy D H 355-6345
1790 Harr John J @ 344-3054
WELLS DR BEGINS
1792 Jones Winton F @ 344-2834
1794 Rose Carl M @ 344-2497
1796 Peare Maggie Mrs 344-4685
Walker Thos L @ 344-0252
1797 Durrusse Arth @
Rear Vacant
1798 Woodley Richd @
1799 Grimes Calvin B @ 344-8490
LAURELWOOD DR INTERSECTS
1800 Crawford James N @ 349-2510
1801 Scott Macon P Jr @ 344-1477
1805 Ricks Charles R @ 349-3299
1807 Vacant
1808 Lloyd Wm H @ 344-0440
1811 Berry Robt L 349-1213
1817 Gibbs Herman H @ 344-7521
1825 Rhoden Thurman @ 344-1966
1833 Teleprompter Corp cable tv 344-9200
1835 Wood's Cleaners 344-1143

90

WILLOUGHBY WAY NE —FROM INTERSECTION OF FORREST RD AND FORTUNE ST EAST 1 NORTH OF EAST AV

ZIP CODE 30312
FORTUNE ST INTERSECTS
637 Jackson Willie L @ 681-3999
645 Smith Juanita G Mrs @
649 Keith Ulysses @ 521-3651
655 Warren Zebedee @ 523-7057
659 Grant Mattie H Mrs @ 688-8153
665 Taylor Randal @ 523-5503
669 Oliver Roy @
674 Williams Lillie B Mrs @ 522-5880
675 White Lizzie Mrs @ 522-2490
678 Jackson Henry Rev @ 523-4556
679 Shaw Julius @ 688-7849
683 Stokell Reginald C @ 688-7987
684 Moses Lavester Rev @ 523-7322
686 Hill Gilbert 688-5912
694 Jackson Cumira G Mrs nurse @ 523-3361
695 Finney Martha S Mrs @ 521-3760
696 Ellington P C @ 688-6604
699 Mize Charles C Jr @ 688-9283
704 Henderson Jerry Jr @ 522-5710
705 Harris Josh 522-3557
708 Wray Jimmie @ 688-9077
Givens Juanita nurse
709 Howard Julia C @ 522-2997
714 Humphrey Mack C @ 688-0399
716 Denham Norma E Mrs @ 688-1532
ASHLEY AV BEGINS
719 Minners John H 522-2078
725 Long Herman
726 Vacant
729 King Otelia M Mrs @ 577-2994
732 Porter Reubin B @ 688-5291
735 Mc Ghee Joseph D @ 688-3702
736 Wright Malcolm L @ 688-3360
748 Hewett Studios Inc photogs 521-1686
750 Yivisaker Laboratories 521-1688
766 W S B-T V transmitter 522-4116
830 Theatres Service Co 521-0730
Theatres Service Co garage 688-4550

57

WILLOW AV NE (PEACHTREE HILLS) FROM 2070 FAIRHAVEN CIR NORTH 2 SOUTH OF PEACHTREE HILLS AV

ZIP CODE 30305
2154 Stroup Wesley E @ 233-0500
2155 Keane James T @ 233-0870
2157 Johnson Katie M Mrs @ 237-2274
2158 No Return
2192 Savell Leon M @ 237-5581
2193 Mynatt Clyde H @ 237-8937
2196 Mc Faddan Haynes C 261-6260
2197 Scharf Robt S @ 237-3893
2199 Forsyth Wm H @ 233-8066
2200 Bishop Howard V @ 237-5190
2203 Davis Robt H @ 237-4449
2204 Weldon Frances W Mrs @ 233-6042
2206 Conger Sam D 233-3544
2207 Adams Leo @ 233-0193
2208 Davis Simon P @ 237-1763
Mc Alister Nancy
2209 Bolen Clarence S @ 237-1778
2211 Wilbanks Ronald H @ 237-4193
2212 Harwell Epps @ 237-5360
2215 Richmond Flossie G Mrs @ 233-6308
2216 Douglas Ruth Mrs @ 261-1089
2217 Brown Wm L Jr @
2218 Lawless Claud H @
2219 Salter Nathan J 261-6940
2221 Powell Francis R 261-1790
2222 Deak Alex C @ 233-4689
2223 Berryman Opal K Mrs @ 261-4905
2226 Mc Farland Marie C Mrs @ 233-5577

16

WILLOW ST NE —FROM 121 LINDEN AV NORTH

ZIP CODE 30308
575 No Return
576 Cook Mack C @ 876-1493
589 T R W Replacement Division whol auto parts 873-1486

457

WILLOW TR SW —FROM 1559 VENETIAN DR NORTH

ZIP CODE 30311
1351 Dalton Bennie J @ 753-6034
1357 Mc Adoo James A @ 753-6596
1365 Mc Call Moses J @ 753-7791
1368 Mc Cleskey John C @ 758-1250
1371 Jackson Willis C @ 753-0256
1372 Mims Sheppord D @ 758-0065
1377 Hunter Prescott R @ 753-8808
1381 Mason Eddie Jr @ 758-7930
1389 Ayers Sherman O @
1397 O'Neill Joseph F @ 755-8060
1409 Rachel Geo @ 755-8388
1412 Merritt Richd @ 753-7605
1413 Ivory Johnny L @ 758-3759
1421 Jordan Bobby G @ 753-6482
1422 Martin John @ 758-3782
1429 Hunter Hubert W @ 753-9554
1430 Suttle Geo W @ 758-0445
1435 Daniel David F @ 755-0455
1436 Green Johnny W @ 758-4055
1440 Stevenson Enola L @ 758-2728
1443 Smith Theo @
1445 Parrish Charles W @ 753-8894
1449 Monroe Saml @
1454 Andrews Wm M @ 755-9851
1457 Watson Henry W Jr @ 753-3483
1460 Austin Eliz M Mrs @ 755-6744
1463 Dukes Thos L @
1466 Petty Harriet Mrs @ 758-5473
1471 Vacant
1472 Thomas Robt L @

405

WILLOW COVE WAY SW —FROM PLAINVILLE DR NORTH

387

WILLOWBROOK DR SW —FROM NEAR 1832 VENETIAN DR SOUTH 1 EAST OF CAHABA DR

ZIP CODE 30311
1507 Fenn Roy H @ 758-3965
1516 Collins Countee @ 755-2843
1521 Turner W Louise @ 753-2170

MONEY WHEN YOU WANT IT
CTC FINANCE CORP.
CTC LOANS

Details For:	Year	Source	TP	Adjoining
WILLIS MILL RD SW	1971	Atlanta City Directory Co.	-	X

ATLANTA
Telephone 241-6576
1991 FLATSHOALS RD.
Call 876-6164 Anytime
JAGUAR — M.G.B. - TOYOTAS - SPRITE FIAT — 15 Years Experience

CAMPBELLTON RD SW—Contd
514 Vacant
515*Mann Margt 349-5613
516 Jackson Joseph 344-1051
517 Broadney Fredk
518*Jenkins Alex L
519 Lewis Sharon D
520*Johnson Debra J
521*Pickett Geo
522 Brewer Uneeda G 344-5626
523 Love Johnnie M 344-2548
524 Forman Ethel
601 Piephoff Wm E 344-8764
602 Han Peter F 344-3451
603*Morgan Carrell 344-9812
604*Johnson Clifford 349-7995
605*Hinton Billy L
606 Cannon Carolyn
607 Dennis Howard Jr 344-1746
608*Smith Anita H
609 Taylor Carol L 349-5033
610 Martin Sally
611 White Thelma L
612*Hawthorne Sylvester
613 Thomas Freddie
614 Pierce Rudolph 349-6721
615*Flood Delorse 349-8714
616*Kelly Calvin
617*Zachary Dorothy A
618 Foston Barbara A 349-8772
619 Dunlap Eddie L 349-7459
620 Roberts Janice Y
621 Andrews Willie
622 Wilson Robt L 344-1490
623 Reynolds Tommy L
624 Vacant
701*Wells Bridgette
702 Gardner Willis J 349-5751
703 Dawkins Annie R
704*Metitiri D S
705 Vacant
706*Hill Carrie 344-3518
707 Calhoun Lloyd E
708*Kirby Kirk
709 Lewis Shirley
710 Willis Robt
711*Lewis Yvonne
712 Dardy Willie 349-6939
713 Thomas Charlene Mrs 344-9728
714 Wheeler Yvonne A Mrs
715 Jones Eug
716 Bell Berrien B 349-5449
717 Price Randolph
718 Aker Linda F 344-2474
719*Edmond Michl
720 Morris Sharon
721 Palmer Leslie H 344-3712
722 Williams Jerry D 344-3732
723 Cofield Geo M 349-4146
724 Cage Carl K
2328 Apple Tree Townhouses 349-7988
A1*Glover Sherald E
A2*Wright Marvin
A3*Sheats Walter
A4 Vacant
A5*Tolen L E
A6 Bowman Ted
A7 Clark Margrete W
A8 Minor Frances
As1 Richards Eug L 344-4069
As2*Weller Thos
As3*Ragsdale Mildred
As4*Smith Larry E
As5 Vacant
As6 Vacant
B3*Corker Larry
B4*Fennell Alice
B5*Walton Wandy E
B7*Williams Richd
B8*Carter Beatrice
Bb1 Dobbs Janie M 349-4575
Bb2 Harris Jerome 344-9895
Bb3 Webb Margt T 344-0465
Bb4*Flanigan Joan 349-7549
Bb5*Goodin Lewis
Bb6 Holloway Maeco Jr 344-5963
Bb7 Vacant
Bb8*Mann Loisteen
C1 White Betty J
C2 Strozier Beverly Y Mrs
C3*Jurgins Barbara A 344-8785
C4*Reid Fletcher
C5 Vacant
C6 Vacant
C7 Ingrom Arth 345-3541
C8*Jackson Stephen
Cc1 Model Apt
Cc2*Junior Donald W 344-5623
Cc3 Malone Kenneth 349-3236
Cc4*Harris Eric
Cc5 Dorsey Wm H L 344-7392
Cc6*Jackson Cheryl
Cc7 Smith Richd 344-3383
Cc8 Boyd Doretha
D1*Mc Gee Pat
D2*Ragsdale Mildred
D3 White Donald
D5 Vacant
D6 Vacant
D7 Vacant
D8*Ingram Arth Jr 349-3541
E1*Hardin Louett
E2*Dixon Dani D
E3 Vacant
E4 Hill Marlene 349-4752
E5 Morris L
E6 Wilson Shirley A 349-5448
F1 Goss James M 344-4878
F2*Mitchell Henry
F3*Kennix Brenda A
F4*Parsons Edwin Jr
F5 Robinson Edw
F6*Zachary Wm Jr
F7*Walters Thermest
F8*Mc Finley Gregory
F9*Boyd Herschel 344-4507
F10*Murray Richd
G1 Robinson Latricia D 344-1171
G2 Stevenson Charles E
G3 Jackson Geo W 349-5059
G4*Jackson Katrina
G5 Andrews Marjorie A 349-3829
G6*Kinchen Queen
G7 Fornins Mozella M 344-1878
G8*Brooks Ethel
H1 Johnson Tommy
H2 Vacant
H3 Vacant
H4*Wodfine Clifford C
H5*Hardwell Grandflyn
H6*Hurston Sexter
I1 Vacant
I2 Vacant
I3*Matthews Gladys
I4*Lee David
I5*Trice Robt
J1*Henry Patk
J2*Murray Carter
J3 Vacant
J4*Webb Anthony
J5 Williams Amenda
J6*Barnett Harvey
K1*Brown Luther
K2 Martin James
K3*Paige Charles L 344-9301
K4 Lackey Silas Jr
K5*Walls James W 349-2460
K6 Carswell Wendell L 349-6949
K7 Vacant
K8 Vacant
L1 Vacant
L2 Vacant
L3 Brown Marvin
L4 Vacant
L5 Vacant
L6 Vacant
L7*Johnson Jerome L
L8*Oliver Arth
L9*Wilson Columbus
L10 Vacant
M4*Mc Gee Judy
M5 Vacant
M6*Thomason Lois
M7*Sims Forrest
M8 Vacant
N1 Oliver Geo
N2*Barnes Thurman
N3*Thompson Patricia A Mrs
N4*Bailey Darlene Mrs
N5 Malone Maureen G
N6 Cave Wilma E 349-2741
N7*Porter Willis
N8*White Donald
O1*Burts Ralph Jr
O2 Vacant
P1*Smith Kenneth
P2*Smith Linda
P3*Williams Danl
P4*Shephard Connie L 349-2354
P5*Wood James A
P6 Nesbit Mary Ann 344-2768
P7 Vacant
P8*Shannon Janice E
Q1 Vacant
Q2 Vacant
Q3 Vacant
Q8 Telfair Dorene 349-5232
R1 Favors Royce
R2 Vacant
R4*Nelson Beverly 344-8351
R5 Cronic Mildred B
R6 Vacant
S1 Vacant
S2 Vacant
S3 Vacant
S4*Lipson Louis
S5*Smith Charles H
S6 Vacant
S7 Vacant
S8*Gurley Larry B
T1 Vacant
T2*Young Lola M Mrs
T3*Baker Jo Ann
T4*Boddie Erica Mrs 344-8712
U1*Sanford Glenda E Mrs 344-7009
U2 Vacnt
V2*Roberts Sidney
V3 Vacant
V4 Vacant
W1*Nicholson Celeste H Mrs 344-8115
W2 Vacant
W3*Sinopole Nicholas
W4*Brown Bernadine
X1*Johnson Henry J 344-1631
X5 Burrman Larry
X6*Howard Sabrina S 349-1464
X7*Lee Edw
X8*Collins Charles
Y1 Vacant
Z1*Smith Clarence W 349-3389
Z2 Vacant
Z3 Jackson G
Z4 Vacant
Z5 Vacant
Z6*Johnson Lesgree
Z7 Vacant
WILLIS MILL RD ENDS
2343 Campbellton Pro Arts Bldg
1 Greer Agency theatrical agts 344-7504
2 Norma's Academy Of Fine Arts Inc dance studio
3 Jacqueline Unisex Center manicurist & sculpturist 344-9649
4 Hair Weave House The beauty shop 344-6457
5 Wood's Cleaners 344-1143
6 Southgate Realty Co 344-1885
6 Benn Lorenzo Enterprises mfrs rep 349-4325
6 Spaulding Benj iwyr 349-0288
7 Nationwide Service Co Inc 349-0537
7 Watchdog Security Guard
7 Alert Keypunch School 344-1292
7 Alert Keypunch Service data processing 344-1292
2350 Holloway Properties Inc real est 349-1054
2357 Vacant
2395 Hungry Bull restr 349-0114
2400 Heritage Apartments 349-2656
A1 Williams Paul H
A2*Fuller Betty
A3 Markus Nora D Mrs 344-5562
A4 Grosshans James T 349-0248
A5 Truman Kathleen 344-1020
A6*Patton Joseph
A7 Tatum Rosa L 349-0123
A8*Reese P
B1*Hawkins Ulysses 344-7925
B2*Davis Paula 344-0782
B3*Munday Myron C 344-4539
B4 Dardan Wm E 344-7002
B5*Harper T 349-4212
B6*Nash Gregory 344-3494
B7 Vacant
B8 Hardy B W
C1*Kemp C
C2*Mills H
C3*Powers D
C4*Jones James C 344-3429
C5 Perry
C6*Lyons T
D1*Curtis R
D2 Ruff Robbie
D3*Young Larry D 349-6676
D4 Hale Thos C 349-6335
E1 Kyle Clifford F 349-7439
E2 Bardley Geo H 344-7822
E3 Horton Wilburn H 344-6264
E4 Hobbie Mavie M 344-1310
F1*Dardan W E 344-7002
F2*Simpkins Rena 349-0857
F3 Archibold Errol R 349-4765
F4*Wheeler R
F5 Meyers Norman L 344-0622
F6 Gary Robt P 349-1766
F7*Sherwood Barnice P 349-4079
F8*Dawson Sandra A 349-5678
G1*Allen Terry L
G2 Wilson Jack
G3*Williams V E
G4 Hanson Ray 344-0817
H1*Winfrey Hillard J
H2 Baker Helen P 349-5698
H3 Gore Forrest E 344-6918
H4 Baker Robt S 349-0724
J1 Cashman Herbert L 344-9493
J2*White Alf L 344-1508
J3 Collins Harold A Rev 349-4092
J4 Roy Leonard L Jr 344-6592
J5 Barratt Margt L Mrs 344-7348
J6*Williams Hubert
K1 Williams Lee
K2 Jones Alvin A Jr 344-3955
K3*Maddox B J 344-8751
K4*Davis W
L1 Vacant
L2 Vacant
L3 Miller Charles E
L4 Prewette Donald A 344-5997
M1*Lewis Jacqueline 344-8941
M2 Bell Claudo D 349-1667
M3*Armento Sophia M 344-6896
M4 Johnson Jordan B Jr 344-4735
M5*Jones Herry L
M6*Fields Patsy E 344-2716
M7 White M L 349-7531
M8*Harper M
M9 Vacant
M10*Calloway Milton E 344-1377
M11*Johnson Anthony III
M12 Perry L C 349-1662
N1*Powers Noel
N2*Billingsles Frances O
N3*Phillips Louise
N4 Harrell Claude M 349-0011
P1 Gramlich Wm 344-1745
P2*Mc Guire Arth Jr 344-0965
P3*Watson Donald 349-3197
P4*Barnes Estelle
Q1 Vacant
Q2*Bentley J
Q3*Smith Freda 344-1898
Q4*Wilson Frank B 349-5625
Q5 Heard Jerry E 344-0854
Q6 F Ferrell Kenneth W 349-5098
Q7*Hector Jo Ann 344-7881
Q8 Brown Malcolm 344-7714
Q9*Davis Peggy Ann Mrs
Q10 Sewell Norman F 344-4475
Q11 Vacant
Q12 Halburnt Kate M Mrs 349-2837
2433 Red Lobster Restaurant 344-1078
BENT CREEK WAY INTERSECTS
2440 Vacant

485
WELLS DR INTERSECTS
2504 Puckett James F @ 344-9682
2512*Swann Homer G @
2535 Anderson Charlotte Mrs @
RENA CIR BEGINS
2540 New Light Child Care Center day nursery 344-0199
Great New Light Baptist Church 344-0199
2580 Sylvain Julius J 344-8981
SANDRINGHAM DR ENDS
2585*Fuller Rushia B
2590 Lane Lawan W Mrs 344-1924
2594 Breed Joseph E @ 344-3941
2595 Williams Wilmer C @ 344-2296
MARVIN LA INTERSECTS
2600 Vacant
2601 Wingo Joseph C @ 349-0821
2604 Briar House Apartments 349-0475
A1*Tatum Ruby 344-2071
A2*Coleman Carolyn 344-1467
A3 No Return
A4 Wallace James L 349-4565
A5 Jackson Frank
A6 Towers Larry 344-9651
A7 Mc Cray Betty C Mrs
B1 Farley Grady C 349-3510
B2*Arnold Patsy T
B3 Andrews Henry D 349-0999
B4*Myers Vivian K
C1 Williams Eric 344-7494
C2*Abel A Simaro 349-0094
C3*Edwards B
C4*Robinson J B 344-6421
C5 Gibson Betty Jean
C6*Marion Rosa H
C7*Brown Joseph
D1*Gilford Michl D 349-4274
D2 Doyale Jane M
D3 Kell Alf J 344-2930
D4*Moore Mary
E1*Brooks Ernest Jr
E2 Jackson Gwendolyn C 344-1446
E3*Sims Vivian D Mrs
F1 Wilson Beverly F 344-6344
F2*Wheeler R
F3*Price Minnie R
F4*George Jean 349-4274
F5 House John R 349-3017
F6*Arnold Harriet D 344-5024
F7*Woodall Linda 344-4523
G1*Reed Judith A 344-5024
G2*Usley Timothy 349-0349
G3 Glenn Dennis 349-4075
G4*Elvins Wm
G5 Lindsay Helen N
G6*Vance Janet 349-2016
G7 Holder Hyacinthe 344-5054
H1*Lawson Larry M 349-8517
H2 Price Paula D Mrs 349-0475
H3 Turner Linda D 344-7210
H4*Johnson Jane 344-2930
H5*Reese L A
H6 Butler Kelly B 344-0069
H7 Lundy Ronald H 349-3535
2640 Oxford House Apartments 349-7690
A1*Morgan Fred
A2*Simmons Roberta
A3*Allen James
A4*Lewis Johnnie 344-8886
A5*Glenn Hubert
A6 Cockerham James V 349-4014
A7*Jones Taft
A8*Johnson Nellie H 349-7537
A9*Akers Odester
A10*Sales Christine
A11*Walker Onelhious
A12*Oni Femi
A13*Heard L J
A14 Vacant
A15*Marks Leila
A16 Perks Edw
B1 Elva Cyerli
B2 Washington Abe
B3 Walker Kelvin 349-3672
B4*Wells Linda
B5 Stevens Norman A
B6 Wright Johnson
B7*Mullin Brownie
B8 Miller Delores L 344-8606
B9 Chappelle Irene 344-9632
B10 Powell Diane 349-5454
B11*Peaks Malvin 344-7703
B12*Beasley Beverly
B13*Byrd Abraham
B14*Carter Dorothy 344-0463
B15*Bunkley Willie 344-1606
B16*Plummer Ronald
B17 Bennett Mary A 349-0531
B18 Williams C Demory 344-8263
B19*Heard Karen E Mrs
B20*Khahib Aziz
C1*Stevens Herman J
C2 Hopkins Linda
C3*Bailey Saml L 349-0803
C4*Gibbons Harriet
C5*Fambrough Hubert W
C6 Wright Benj
C7*Grooms M Mrs 349-1556
C8*Lockhart Fred Jr
D1 No Return
D2*Hobbs Ernest
D3*Black John D 349-7935
D4*Johnson Linda D 349-3478
D5*King Johnny
D6*Scott Barry P 344-7429
D7 Mc Coy Alonzo D 349-4537
D8*Andrews Wilson 349-2612
D9 Bell Bonnie A
D10*Carbin Mary
D11 Williams John
D12*Hughley John W 344-7304
2661 State Farm Insurance Co's 344-9777
Vacant
2668 Stallings Flowers And Gifts 344-7025
DODSON DR INTERSECTS
2672 Tugi's Sandwich Shop & Catering Service restr 344-5900
2674 One Hour Valentine 344-7502
House Of Coiffeurs beauty shop 344-6015
2683 Johnson's Fina Service Station 344-9040
2685 Bragg Lark & Associate income tax returns
2690 Double's Beauty Boutique 344-9520
2702 Yates Marcus A @ 344-2153
Rear*Yates Keith E 349-5527
2725*Fryer Euel T @ 344-9113
2740 Lockridge Claude C @ 344-2469
2750 Gaither Edwin H @ 344-1236
HARBIN RD INTERSECTS
2770 Greenbriar Lincoln-Mercury 344-2750

Details For:	Year	Source	TP	Adjoining
CAMPBELLTON RD SW	1976	Atlanta City Directory Co.	-	X

LARKIN ST SW—Contd
479 Lacey Odessa Mrs 523-6006
480 Tiller Inez Mrs 525-3747
481 Jones Lillian
482*Foster Annie L
483 Ojimabu Nicholas
484 King Grady 523-3807
485 Cantrell Theo 525-7627
486 Kendall Edna Mrs 525-6762
487 Hardnett Roosevelt
488 Hoard Helen Mrs 524-3712
489 Spinkston Rosa L Mrs 691-2457
490 Simmon Luvenia Mrs
491 Smith Mary L Mrs 688-1100
492 Jones Lora Mrs 523-0360
493 Litman Mary A 523-0328
494 Roman Lillian
495 Dixon Beverly J Mrs
496 No Return
700 Dixon Bellta 688-7949
701 Derricoote Latusse
702 Williams Iona Mrs 524-0259
703 Apartments
401 Vacant
402 Flemister Annie M Mrs 525-3754
403 Walker Leonard
404*Mapp Charzette 525-0854
405 Vacant
406 Lee Gracie J Mrs 523-2213
407 Mapp Laura Mrs 524-7043
408 Howard Dorothy 525-3422
409 Eubanks Callie Mrs 577-4567
410 Jones Bertha
411 Nelms Almer
412*Freeman Mary
413 Norris Annette Mrs 577-6639
414*Thrasher Alice
704*Kelly Ida Mrs 524-2353
705 No Return
706 Ray Sadie M Mrs 523-2562
707 No Return
708 Andrews Ruby Mrs 525-7910
709 Redwine Mattie B Mrs 523-0205
710*Pando Dandeson
LAWSHE ST INTERSECTS

LA ROSA TER SW —FROM 1082 ARLINGTON AV WEST 255
ZIP CODE 30310
1094 Draper E Charles E @ 753-1779
1100 Cuyler Brenda @ 752-9086
1102*Read Early
1110 Dozier Deloris 756-5314
1116 Huff Esther Mrs @ 753-2741
1119*Gilliam Mary 758-2093
1120 Thomas James A genl contr @ 753-6595
1123 Arnold Betty @ 755-3194
1124 Vacant
1129 Jones Annie G Mrs @
1130 Holmes Zelma 755-6136
1133 Jones D Leon @ 755-2987
1134 Mitchell James @ 758-3450
PRINCESS AV INTERSECTS

LA RUE PL NW —FROM CROSS CREEK PKWY WEST (CROSS CREEK RESIDENCES) 341
ZIP CODE 30327
25 No Return (25-43)
44*Edmondson Charles K Jr 355-0905
48*Harkavy Linda J 352-1760
49*Burgess R II
52 Vacant
53 Vacant
55*Alpert Sharon W 351-0935
66*Dore Rodney G
67*Kennedy Sharon 351-0640
68*Jockish Theo I 355-0602
70*Mc Donald John H
78*Fricano Steph P 355-1277
80*Pollack Ray
84*Crookston Cynthia C 351-2147
100*Eaves Richd A 355-5273
104*Mc Nally David O
105*Celeria Vincent J 351-1759

LA SALLE WAY SW —FROM 395 DARTMOUTH DR WEST 1 SOUTH OF RUTGERS DR 405
ZIP CODE 30331
3945 Adams Jerry @ 691-6533
3953 Demmons Carey Jr @ 691-6021
3960 Jones Whit Jr @ 691-6710
3961 Henderson Saml Jr @
3968 Howard Mary M Mrs @ 691-6044
3969 White Lillian P Mrs @
3977 Hill Thurmond @ 691-6883
3978 Simmons James E @ 691-1355
3985 Hodo Johnnie C @
3986 Hutchinson Mary Mrs @
WHITWORTH DR INTERSECTS

LATHAM ST SW —FROM 500 HOPKINS ST WEST 1 SOUTH OF LUCILE AV 229
ZIP CODE 30310
1327a Vacant
1327b Howell Billie N Mrs 753-4690
1328 Vacant
1331 Smith Mary L Mrs @ 753-3420
1332 Williams Amos @
Williams Richd J III
1337*Rowe Doris
1338 Hodges Willie Belle Mrs @ 755-4156
1341 Vacant
1342a Lindsey Mary Mrs 753-5065
1342 Timmons Rosa M Mrs 753-8637
LANGHORN ST INTERSECTS

LATHROP ST SE —FROM THOMASVILLE DR WEST 2 SOUTH OF MC DONOUGH BLVD 290
ZIP CODE 30315
(NUMBERS IRREGULAR)
1884 Vaughn Hubbard I @ 627-6225
1893 Jones Freddie J @ 627-4811
1896 Johnson Ralph @ 622-8174
1899 Jones Rudolph A @
1902 Smith Eddie R @ 622-4373
1905 Carter Roy 627-0179
1906 Clark Sam @ 627-1791
1914 Taylor Edwin @
1917a Hudson Otis 627-4401
1917b Taylor Martha Mrs 622-0728
1923 Haygood Jean N Mrs @ 622-8407
1926 Mahoney Ed Jr @ 622-1642
1927 Thompson Charlie S @
1931 Benton Cary @ 622-5889
1932*Tucker Robt @
1935 Keith Willie @ 622-8393
1938 Jennings Wordell @ 627-7605
1941 Byas James M @ 622-2418
1944 Stallings Christine J Mrs @ 627-9817
1947 Kimble Andrew @ 627-4936
1944*Alexander Brenda J Mrs
1950 Presley Horace E @ 622-2947
1956 Story Paul S @ 627-6545
1964 Arnold Hyrom @ 627-7982
1970 Evans Robt L @ 627-6623
1976 Downing James @ 627-6482
1982 Dixon Marie D Mrs 627-4419
1985 Eason Grady T @
1986 Mc Whorter Joshua @ 627-1264
1991 Mobley Maggie L Mrs @ 627-7010
1996 Jackson Henry Jr @ 627-5400
1999 Todd Charles @ 622-2448
2002 Jackson Jacqueline @
2007 Rosser Hollis @ 627-4424
2008 Barber Brenda P Mrs @ 622-8317
2015 Henderson Charlie J @
2020 Hill Joseph @ 622-1764
2026 Patterson Inos @ 627-7244
FORREST PARK RD INTERSECTS

LATIMER ST NW —FROM 300 LUCKIE ST SOUTHWEST 13
ZIP CODE 30313

LATONA DR SW —FROM 11 OAK ST SOUTH 1 EAST OF WATERS RD 344
ZIP CODE 30354
3097 Vacant
3103 Vacant
3104 Vacant
3108*Thornton Wm
3111 Vacant
3119 Vacant
3122 Bates Wm R @ 762-9094
3127 Thrash Marvin @ 762-5016
3128 Sumlin Larry @ 766-3161
3133 Hendrick Ralph @ 761-9553
3136 Vacant
OAK DR INTERSECTS
3153 Dugger Janie M Mrs @ 767-5445
3159 O'Neal Franklin D @ 762-8884
3162 Wilborn Alf @ 768-5969
3167*Calloway Clara @ 763-0074
3168 Beckhom Aaron @ 768-2842
3173 Jones Reginald @
3174 Barner Joe B @ 768-2709
3179 Robinson Mattie J Mrs @ 768-2246
3182*Mitchell Ernest @
3185 Taylor Mary @
WALLACE DR INTERSECTS
3188 Harding Larry J @ 766-8283
3198 Bickers R Eug @ 766-9710
3200 Long Middle School 766-0251

LAUREL AV NW (HILLS PARK)—FROM 1703 MARIETTA RD EAST 316
ZIP CODE 30318
1631 Duncan Kenneth D @ 351-3159
1637 Baugus Wilma Mrs 351-8137
1641 Gibson Donald E
1645 Nichols G F Graders contr
Nichols Gene F @ 355-6356
1657 Crowe Cecil @
1667 Moore Casey E @ 355-4004
1671 Brown Clifford B @
1675 Richardson Ivie L 355-9793

LAUREL AV SW —FROM 1610 M L KING JR DR SOUTH 167
ZIP CODE 30314
125 No Return
126 Blackshear Maceo M @ 755-4142
MOZLEY PL INTERSECTS
132 Etchison Eddie L Mrs @ 755-7011
133 Kemp Edw A @ 758-1666
136 Randall Emma E Mrs 758-3611
139 Nelor Vinson @
142 Paul James E 753-5671
143 Hunnicutt John F @ 758-1647
146 Daniel Mattie L Mrs @ 755-0795
149 Putman Henry R @ 758-8220
150 Eason Henry M @ 758-1908
155 Milligan Lena M Mrs @ 758-2718
156 Gibson Inez B Mrs @ 753-6660
159 Lea Rosa B Mrs beauty shop @ 753-3552
163 Lamar Ora Mrs @ 755-9516
164 Carter Delon L @ 753-8422
ARCHER ST INTERSECTS
173 Dunson Velma M Mrs @ 758-7108
174 Brumfield Gladys L @ 755-1935
177 Johnson Willie J @ 752-7475
180 Emerson Thos N @ 753-9695
181 Parks Willie M Mrs @ 758-7159
184 Thomas Rosa B Mrs @ 755-8828
185 Roberts Grady A
188 Newby Willie E @ 755-2136
191 Jackson Geo E 758-5135
192 Beedles Oliver @ 753-0127
195 Rivers Fred @ 755-8935
196 Johnson Miller @ 753-0642
MIMS ST INTERSECTS
200 Butler Haven 758-6162
203 Calloway Fred @
207 Lyons Ella Mrs @ 758-7921
208 Birch Lewis I @ 758-5833
211 Smith Annie M 755-3367
212 Dotson Oscar C @ 758-3746
217 Baker James A @ 755-9062
218 Lockett Leroy @ 758-4728
221 Mathews Earlie @ 758-4992
222 Hill Cordelia M Mrs @ 758-4026
225 Benton J Ralph @ 755-2165
228 Richardson Fred A 755-1711
231 Brown Susie G Mrs @ 753-0418
232 Mc Carter Sarah L @ 758-4781
ELIXIR AV INTERSECTS
235 Davis Primus D @ 755-4042
240 Favors Vickie Mrs @ 755-3140
241 Wilson Lois V Mrs @
244 Rucker Larry 758-9736
248*Sims Flora B Mrs
249 Smith Charles @ 755-6209
256 Vacant
LAUREL AV ENDS

171
ZIP CODE 30310
WEST VIEW DR INTERSECTS
303 Williams Clifford 755-1632
306 Judge Exterminating Co 758-7591
309 Brown Nellie I Mrs @ 758-2361
310 Green James 758-4376
314 Minter Vivian Mrs @ 755-6190
320 Brown Jackie Mrs
Brown Mattie Mrs 758-2024
330 Wise R L Funeral Home 758-4634
334 Kinnemore John H @ 753-4355

LAUREL DR NE —FROM 3921 LAKE FORREST DR EAST 323
ZIP CODE 30342
6 Voegeli Wm H @ 261-6223
11 Oglesby Stuart R III @ 237-0116
14 Burdick Donald J mfrs rep @ 237-7066
24 Williams Neal A @ 237-5978
27 Sparks Geo A restr equip slsmn @ 237-9309
36 Bansley J David @ 233-9025
39 Kennedy Marie R @ 233-3526
44 Raymond E Neill @ 261-8544
51 Hardesty John K @ 233-3040
56 Frey John M @ 233-1540
66 Hallen Robt O @ 237-0842
LAUREL FOREST CIR ENDS
76 Taylor Lenora J @ 237-4761
84 Jinko Charles C Jr @ 262-3930
85 Wickham Hazel M Mrs @ 233-1922
92 Letson John W @ 237-3161
Thompson Wm L 233-0826
White James J 237-3161
95 Mc Brayor Thos B @ 237-1295
127*Parvor Michl L @ 231-1201
132*Furber Jim @
140 No Return

LAUREL FOREST CIR NE —FROM 3880 ROSWELL RD NORTHWEST 322
ZIP CODE 30342
76 Shapray B L @ 266-0219
87 Bloom Ruth Mrs @ 237-2561
90 Semonsky Charles J @ 233-6904
97 May Claude R @ 233-9019
110 Bevins Karl A @ 237-1204
115 Helmke A G @ 237-0862
120 Riedel Robt W @ 237-7890
125 Voight Wendell E @ 237-1571
130 Lauer Annie M Mrs @ 237-6660
133 Suydam Ray M @
141 Rodgers Otis H @ 261-7960
142 Haynes Laura V
153 Nolting Fred L @ 237-8056
154 Head Hugh G Jr @ 233-0931
LAUREL DR INTERSECTS
163 Holbrook Egbert B @ 237-4582
170 Askren Laura M Mrs @ 233-7551
173 Rogers Ann Eliz @ 261-6646
180 Gholson Alex R @ 237-3567
183 No Return
190 Luck Edw G @ 233-5767
193 Harding Price P @ 233-2838
200 Walker Marvin H Jr @ 262-2910
201 Scorvey Frank Jr @ 237-8329
210 Gelst Carl T Rev 255-6488
ROSWELL RD INTERSECTS

LAURELMONT DR SW —FROM 3170 SEWELL RD SOUTH 2 WEST OF LYNHURST DR 377
ZIP CODE 30311
793 Tucker Roy Jr @ 696-5883
794 Phillips Eli H @ 696-5860
HOLLYDALE DR INTERSECTS
804 Allen Jewell @ 696-6136
812 Arline Charlie @ 696-5959
820 Lavendor Edw @ 696-5969
836 Colber Treuban B @
837 Calloway Ruby F Mrs @ 696-6164
842 Sherrill Sarah J Mrs @
843 Stern Anna B Mrs @ 696-6031
852 Homes Virginia Mrs @ 691-6030
853 Robinson Lillian Mrs @ 696-6172
LYNFIELD DR INTERSECTS
860 Hensbery Richd H @ 696-5891
868 Rushin Jacqueline
871 Culver Willie
876 Butts Emanuel @
877 Mc Keever Amos L @ 696-5913
SPREADING OAK DR INTERSECTS
944 Wilson Charles R @ 349-1924
945 Christler Marion @ 344-7254
954 Jordan John E @ 696-5995
955 Vaughn Jeffrey @ 344-6078
965 Wood Ronald @ 349-2040
966 Brown Thelba M @ 344-7028
974 Martin Charles E @
ARDLEY RD INTERSECTS

LAURELWOOD DR SW —FROM 1794 WILLIS MILL RD SOUTH 2 EAST OF DODSON DR 385
ZIP CODE 30311
1630 Bankston Troy S III @ 349-2885
1637 Boyd Claude S E @
1656 Marks Richd C @ 349-2070
1668 Brown J A Jr @
1673 Reid John W @ 344-8727
1676 Rogers Robt L @ 344-8116
1681 Vacant
1684 Grant Lewis @ 344-5489
1689 Mc Dowell Clorence @ 344-7976
1692 Martin Harold S @ 349-7874
1695 Ross Marvin @ 349-2470
1700 Jeffries Alphonsa @
1703 Houston Oliver N @ 344-1842
1706 Jordan Eliz C
1711 Vacant
1719*Dalk Janice 344-3134
1714 Walsh Maureen A
1722 Smith Eddie I @ 349-3679
1725 Boston Mourine F Mrs
1728 Freeman Bennie @
1736 Vacant
1741 Freeman Willie R @ 344-6434
1744 Reid Grady 349-0368
1749 Hancock Robt S @
1752 Vacant
1755 Johnson Oneil @ 344-0129
1760 Harris Andrew M @ 344-4466
1761*Daniely Kary P @
1766 Harley Willis M @ 344-3872
1771 Blackmon John @ 344-7970
1774 Houston Kenneth V @ 349-2534
1779 H & B Home Improvement contrs 349-7950
Watkins Hiram @ 349-7950
1782 Mitchell Isaiah Z @ 344-1864
1785 Mabry Leon J @ 344-1796
1790 No Return

LAURENS CIR SW —FROM 1632 LAURENS DR EAST 385
ZIP CODE 30311
2580 Ware Nolan @ 344-8231
2590 Moody Robt W @ 344-9866
2593 Smith Cynthia W Mrs @
2600 Ogilvie John M Jr @ 344-5139
2603 Glover E Howard @ 349-1523
2610 Clark David @ 344-3171
2620*Bowie Julius R @ 344-0236
2630 Dykes Curtis F @ 349-0622
2639 Lee Geo @ 344-7138
Howard Cornelius B 344-7636
2640 Jordan Howard Jr @ 244-5992
2650 No Return
2660 Bryant Lawrence W @ 344-2504
2670 Lemon Ralph @ 344-7379
2671 Lyons Saml D @ 344-2830
2680 Askew Jimmy L @ 349-1584
2681 Wallace Saml A @ 344-4566
2690 Hutchinson Jeffrey D @ 344-8805
2691 Cole John L @ 344-8109
2700 Curreo Wm S Jr @ 344-8496
2710 Flournoy James M @ 344-1271
2720 Withers Charles B @ 344-2771
2725 Christian John G @ 349-2870
2730 Flemister Wilson N @ 349-3675
2740 Hardeman H Mrs @
2741 Danzy Gertrude L Mrs @
2750 Nicholl Donald D @
2751 Wright Zebedee @ 349-6385
2760 Sudan Mohammed @ 349-2441
2761 Fornlee Richd @ 344-6201

LAURENS DR SW —FROM 2765 LANDRUM DR NORTH 1 SOUTH OF DODSON DR 385
ZIP CODE 30311
WRIGHT RD INTERSECTS
1608 Evans Thos 344-6780
1609 Gillespie Curtis D 349-1981
1618 Simpson Ronald H @ 349-1161
1619 Massey Benj F @ 349-3461
1628 Nesbitt Sam Jr
1629 Alford Thos R
1638 Wellons Johnny @ 344-0780
1641 No Return
1649 Trammell Dorothy B Mrs @ 344-6985
1650 Wright Harold L 349-0541
1659 Harden Julius 344-4569
1660 Sanders Henry G @
1669 Cole Thos W Jr @ 344-0246
1672 Turner Calvin F @ 349-3458
1675 Deanes James R @ 349-0391
LAURENS WAY INTERSECTS
1691 Jackson Lenwood A 344-1455
1692 Hayes Reginald S @ 344-2762
1698 Fowlks Leonard @ 344-2585
LAURENS CIR BEGINS
1701 Mc Clain Julion J

Suite 201 The Siler Bldg., 609 Church St. Decatur, Ga. (30030)
224 Perimeter Center Pkwy. N.E. Atlanta, Ga. (30346)

Details For:	Year	Source	TP	Adjoining
LAURELWOOD DR SW	1976	Atlanta City Directory Co.	-	X

Suite 2607 Peachtree Center Bldg.
Atlanta, Georgia 30303
Telephone Area Code 404/524

WELCH ST SW—Contd
912*Powell James
914 Smith Allen 525-1209
916 Vacant
918 Jackson Jerome
920 Willoughby Louise Mrs ® 524-3545
926 Dyle Wm ® 524-3559
928*Dickson Lucius ® 525-5960

251

MARY ST INTERSECTS
947*Wilson Raymond
947b Wheeler Lizzie L 523-4446
950 Gantt Steve 525-5950
953*Mcmyer Wendell
955b Tyson Edw 525-8987
954 Vacant
957a Marion Rose M Mrs 523-3200
957b Grant Cecil U
958 Vacant
962 Huff Leroy
963 Vacant
965*Thomas Rosa L
965a*Folly David 522-2861
965b Lofton Willie C 525-8017
967 Davis Virgil 525-8017
970 Simmons Saml
971 Vacant
975 Cofield Margt R Mrs
974a Ramson Lula Mrs
974b Vacant
975 Ray Della Mrs
976*Brown Linda

ARTHUR ST INTERSECTS
996 Phillips James N 753-1009
1002 Boykin Mattie S Mrs ® 753-3725
1006 Allen Maggie W Mrs ® 753-1580
1012 No Return
1016 No Return
1022 Outlaw Mattie B Mrs ® 753-2180

DELAVAN ST INTERSECTS
1040 Hendrix Frances M Mrs ® 753-7884
1050 Henderson Annie M Mrs ® 755-0172
1056 Howard Jimmy 758-1800
1060 Lindsey Seaborn J ® 755-9787

288

FLETCHER ST INTERSECTS
1074 Starks Walter
1080 Hill Albert ®
1084 Ray Ella H Mrs 758-7180
1090 Battle Edgar L ®
1094 Vacant
1100 Rakestraw Mansfield ® 755-4355
1104 Talbert Ellen B Mrs ® 753-3074
1108 Dickson Milbert ® 755-7479
Lyons Octavia 755-7479

ROY ST INTERSECTS
1134*Goolsby Charlie ® 758-3635
1147 Parks Lizzie Mrs ® 755-9523
1148 James John A Jr
1152 James John A Rev ® 758-7154
1154 King Wm H ® 755-0923
1155 Stokes Leona B Mrs ® 753-0607
1158 Wright Allene R Mrs ® 753-5309
1159*Brown G ®

DUNBAR ST INTERSECTS
1179 Lockett Mary L Mrs ® 755-4862

UNIVERSITY AV INTERSECTS

WELCOME ALL RD SW —FROM 3360 FAIRBURN RD SOUTH

395

ZIP CODE 30331
3370 Robbins Danny R ® 344-7489
3416 Lawrence & Co ceiling wall & crpt instlrs 344-0565
3418 Norris Thos H ® 344-5811
3456 Hart L A 344-3908
3488 Vacant
3500 Southern Natural Gas Co pumping sta
3550 Jenkins Thos L 349-7999
3560 Paulk Harem H
3620 Cowart Benj M ® 344-2151
CITY LIMITS

179

WELLBORN ST SW —FROM 345 WEST VIEW DR SOUTH

ZIP CODE 30310
332 Vacant
336 Vacant
348 Vacant
356 Favors Emmitt 758-7643
356½ Barron Pauline Mrs 753-9024
Swann Jennie L 753-2686
360 Johnson Rosa L Mrs ® 755-4758
364 Vacant

296

WELLBOURNE DR NE —FROM 1931 CHESHIRE BRIDGE RD SOUTH 1 WEST OF GAITHER ST

ZIP CODE 30324
1800 Spector Jackie Mrs 875-4637
1801 Weinkle Leonard H ® 874-6800
1811 Sink Frank L ® 874-8150
1812 Kaplan Dave ® 875-0077
1824 Kahanow Jerome I ® 874-1231
1825 Entin Morris ® 874-1326
1834 Taratoot Dave ® 872-0848
1835 Weinstein Morris L ® 872-5643
1845 Dane Ken P
1846 Spector Ruth K Mrs ® 875-3023
1854*Dicks R L 875-4021
1855 Loupis Gregory N ® 876-1951
1860 Glustrom John ® 872-8402
1865 Hankins Marion G ®
1870 Baker Joe D ® 876-3061
1875 Mathews Marjorie B Mrs ® 875-3290
1880 Baugh Charles H ® 874-7941
1885 Cefalu Stella F ® 876-5955
1886 Blankenship Frank E ® 874-7394
1894 Frant Dieter 874-3941
1895 Simons Anthony J ® 875-1196
1900 Minor James T ®
1905 Stanton Dean B Mrs nurse ® 872-3742
1906 Odom Robt C ® 874-9444
1916 Smith Lee
1919 Rhoad Guy C ® 876-8937
1930 Kahanow Melvin J ® 872-6162
1933 Bonaseptic Co medicine 872-6023
Bonn Andrew B 872-6023
1938 Lindsay Jesse L ® 874-2266
1944 Thayer John E 874-7128
1952 Bell James H ® 872-4497
1957 Mallory Jack T Jr 874-7373
1960 Bolan Michl D ® 872-5834
1963 Martin Beverly Q ® 874-2902
1968*Means Wm 872-8482
1972 Kurtzberg Murray ® 875-6215
1978 Isle Of Pines Apartments 876-8838
Apartments
1*White Carole
2 Brimar E O
3*Garay A W
4 Jenkins
5*Joyce John J
6*Kilpatrick Carol
7 Baxter Wm W
8 Vacant
1984 Apartments
1*Hall V A
2 Vacant
3 Champion Myrtle E Mrs
4 Gregory Ruth E
5 Chesser Dinedi
6 No Return
7 Barratt J W 876-0269
8 No Return
1988 Apartments
1 Allen Y G 872-0186
2*Greene Rebecca A 872-2092
3 Harvey Larry B 876-5332
4 Grundy G
5*Foster Leslie
6*Thomas James H
7 Vacant
8 Fisler
1990 Apartments
1 Crowall Phillip W
2 Helton Marthie L 874-7097
3 Lee L Eliz
4 Flaherty Joe 873-4318
5*Nicholson Robt
6 Bradley Margt J 876-0923
7*Stephens Ginger
8*Chronopolous Rita
1995 Eubanks James O
1999*Hicks John
2001 Beech Ruth Mrs nurse ® 872-1825
2015 Vacant

CHESHIRE BRIDGE RD INTERSECTS

343

WELLESLEY DR NW —FROM 694 WESLEY DR WEST 1 NORTH OF WOODLEY DR

ZIP CODE 30305
770 Hollister John C ® 355-4796
778 Gay Henry R ® 355-3212
782 Tate John A III ® 355-3461
792 Granger Wm D ®
793 Poe H Sadler ® 355-7687
798 Franco Frank S ® 355-1215
801*Garrett Glenn E ® 351-8598
806 Swan Arth G ® 355-4329
809 Calrney Craig B ® 355-8903
814 Johnson G Donald ® 351-9562
822 No Return
RIADA DR BEGINS
827 Hedgepeth Wood B ® 355-3670
830 Yoder Steph T ® 352-2847
837 Logan John C Jr ® 355-3959
838 Hastings Paul G ® 351-2190
844 Coffey Gannon F ® 355-3871
847 Blackwelder D Pac ® 355-2708
Hutchins Alma C Mrs 355-4277
852 Pope Michl H ®
860 Parker Carlton O ® 355-3369
863 Johnson Nell Mrs ® 355-3156
870 Smith Harry E ® 351-1590
880 Sanders Allan M ® 351-7551

HOWELL MILL RD INTERSECTS

167

WELLINGTON ST SW —FROM 1536 M L KING JR DR SOUTH

ZIP CODE 30314
106 Shanks Construction Co bldg contrs 758-5311
Shanks Hoye V 758-5310
Ter Smith Marie Mrs 753-5726
107 Hargrove Mary B Mrs ® 758-2994
108 Lyman Hilda C Mrs ® 755-8714
111 Mitchell Gertrude W Mrs ® 755-6869
114 Scott Mary L
115 Wright Woods L
Rear Moody Vassie T Mrs 758-3251
120 Crittendon Elvira H Mrs ® 753-7290
121 Little Richd
126 Aries Lillie B Mrs ® 755-8296

MOZLEY PL INTERSECTS
129 Lindsey Charlie ®
130 Warner Clinton E ® 758-5924
131 Jones Dorothy M 755-0660
135 Jones Mable W Mrs ® 755-0595
136 Brown Thos E ® 758-4088
140 Brown Bernice A Mrs ®
141 Hargrove Hattie Mrs 753-6620
Weaver Albert 758-6422
145 Lamar Thos R ® 753-4286

MOZLEY PL INTERSECTS
151 Jackson Lurlene W Mrs 755-0459
155 Lee Ethel C Mrs ® 755-1158

ARCHER ST INTERSECTS
163 Jones Agnes W Mrs ® 753-1249
164 Willis Lewis ® 755-0041
169 Greason James ® 755-7948
170 Amey John T Rev ® 755-5154
173 Benton Emanuel ® 753-4851
176 Mc Cowen Mary F Mrs ® 758-3674
179 Manns Jack ® 758-6245
180 Grissom John F ® 755-1187
185 Peek Georgia S Mrs ® 753-0426
186 Thomas John H 753-8249
191 Pierce Annie L ® 758-4090
194 Walker Aquillye M Mrs ® 758-7360
198 Moseley Ollie H Mrs 755-5450
199 Keigler Bartow ® 753-7795

MIMS ST INTERSECTS
207 Smith Henry ® 758-2748
211 Lewis Willie L Mrs ® 755-0730
212 Butler Anna M Mrs ®
217 Thompson Thelma M Mrs ® 755-0989
220 Whaley John ® 755-9892
Bayton Otis
223 Neason Johnnie H ® 758-4129
224 Youngblood Clora M Mrs ® 758-2153
224½ Stokes Hazel F Mrs 755-3441
227 Bickers John E ® 755-5263

BRANTLEY PL INTERSECTS
230 Dennis Turner Jr 755-1119
233 Wright Wm C ® 753-1457

ELIXIR AV INTERSECTS
239 Vacant
240a*Wilker Willie 752-6885
240b Rackley Aileen Mrs 758-4790
243 Vacant
244 Simmon's Mozley Park Grocery 752-6322
Narris Maggie 753-7601
Williams Saml
247 Harper Charlie M Mrs ® 758-1925
251*Smith Martha A 755-4984
252 Marks Mattie A Mrs ® 753-6842
255 Leftwich Isaiah ® 753-2529
256 Office John ® 753-9067
259 No Return
260 Peeks Exie B Mrs ® 755-7635

171

ZIP CODE 30310
WEST VIEW DR INTERSECTS
299 Rainey Jessie J 752-6054
305*Ranger Clarence B ®
309 Deskins Wm A 755-5078
310 Peevy James S ® 758-4731
315 Wilson Mamie J Mrs ® 755-1497
316 Horton Albert ® 758-4135
319 Moss Mattie M Mrs ® 758-9312
320 Knott Brenda
325 Ali Hassan
326 Vacant
329 Manley Annette S Mrs ® 755-6733
330 Williams Bessie W Mrs 753-6374
335 Wardlaw Wm B 758-0621
336 Bray Roosevelt ® 753-5149
340 Berton Ray ® 753-8861
345 Kilgore Guy H ® 755-8089
346 Moore Rosa L ® 758-4005
349 Chapman Abram W ® 753-9564
350 Dobbs Julia M Mrs ® 753-0144
354 Green Robt 758-0921
357*Thompson Edna C
360 Jones Aaron 755-8002
Moss Rose
365 Cleveland Albert ® 758-5800
366 Freeman Arth L 755-1918
366a Beebe Leon
372 Graves Ann T Mrs ®
376 Harris Linnie M Mrs 753-3973
384 Wellington Street House Of Prayer 691-6541

209

WELLS CT SW —FROM WELLS ST NORTH 1 WEST OF HUMPHRIES ST

ZIP CODE 30312
1-18 Apartments
1662 Horton Willa L Mrs 525-6290
1663 Sharpe Orelando 522-1580
1664 Mosley Curtis Mrs 525-9767
1665 Cooper Sylvia
2 Apartments
1666 Byers J C 525-1425
1667*Wyatt Patricia
1668 Cornelius Frances Mrs 523-3965
1669*Griggs Doris 688-2529
3 Apartments
1670 Caldwell Eula M Mrs 525-4364
1671 Mitchell Laurese 577-5527
1672 No Return
1673 Fielder Emma 688-4156
4 Apartments
1674 No Return
1675 Jones Belinda
1676 Woods Maggie
1677 Bass Vesta L Mrs 524-7532
5 Apartments
1678 Hudson Portia 577-5596
1679 Jackson John C
1680 Frazier Hattie
1681 Stevens Annie B Mrs 524-3725
6 Apartments
1682 Fluker Audrey G
1683 Vacant
1684 Brown Shirley A Mrs 525-1270
1685 Billings Obie Mrs
7 Apartments
1686 Jones Azzie L Mrs 525-6764
1687 Scott Jessie L Mrs 525-3950
1688 Tate Willie Mae 681-0889
1689*Simmons Maggie
8 Apartments
1690*Gates Effie W
1691 Bennett Arth 524-7833
1692 Cossie Barbara 522-2709
1693 Dalton Linda Mrs 577-2987
9 Apartments
1694*Gresham Virge 525-4024
1695 Frazier Roberta Mrs 577-8771
1696 Gresham Ossie G Mrs 525-1793
1697 Talley Dorothy L Mrs
10 Apartments
1698 No Return
1699 No Return
1700 Mc Crory Effie L Mrs 577-3076
1701 Hobgood Betty
11 Apartments
1702*Harden Ida M
1703 Clayton Vivian
1704 Jones Lizzie M Mrs
1705 Edwards Georgia Mrs 577-9220
12 Apartments
1706 Vacant
1707 Harris Linda A 524-6372
1708 Murray Bertha
1709 Rozier Clifford M 524-5778
13 Apartments
1648 Thompkins Lucille Mrs 577-8497
1649 Robertson Juanita N Mrs
14 Apartments
1650 Ponder Jeanette Mrs 681-3173
1651 Trice Mary F Mrs 523-8867
15 Apartments
1652 Hudson Lois Mrs 524-8692
1653 Carter John 523-3929
16 Apartments
1654 Isom Ella 524-1297
1655 Isom Betty
1656*Crombly Shirley
1657 Gasque Marie
17 Apartments
1658 Smith Eula B 688-5630
1659 Foote Barbara J Mrs
18 Apartments
1660 Mayes Ozella T 577-7593
1661 Hines La Flora

285

WELLS DR SW —FROM 1790 WILLIS MILLS RD SOUTH 1 EAST OF DODSON DR

ZIP CODE 30311
1807*Johnson Raymond ®
1841 Vacant
1845 Quattlebaum James W ® 349-2339
1855 Quattlebaum Coleman R ®
1856 Wells Court Apts
A1*Scott Frances 344-3973
A2 Vacant
A3*Matthews Gloria
A4*Dowis Annie
A5*Dolosch Hubbard
A6 Harris Ronald P 344-1522
A7*Clark Thelmon 344-4452
A8 Easter James 349-4723
A9 Harris Willie M 349-7762
A10*Byrd David
B1 Jones Bobby 349-5079
B2*Gaines Alma D
B3 Whitaker Earl S
B4*Cheely Larry
B5 Fuller Melvin 344-5033
B6 No Return
B7 Johnson Henry 349-2148
B8*Barnes Douglas
B9 Crawford Jimmy L
B10 Wilcoxson Susie
B11 Smith James A 344-3456
B12 Vacant
C1*Woods Monica 349-0927
C2 Roberts Lula G 344-6193
C3 Reid Anderson 342-3838
C4*Tatum Carol
C5 Holland Crestley 344-3805
C6 Holland Arth L
C7*Mc Crory Mary
C8 Palmer Wm
C9*Berry Bernita
C10 Carson Edna
C11 Hightower Clifford 344-0177
C12*Brookins Charles
D1*Maddox Kenneth S
D2*Brownfield Michl
D3*Stevens Columbus H
D4 Crocker Cath E
D5 Blakeney Ernestine H 344-7954
D6 Heard Booker T 349-1686
D7*Battle Henry L
D8*Lindsey Robt L
D9*Lewis Wm
D10 Colbert Jerome
D11 Sills Jenifer A
D12*Lovejoy Rosa L
E1*Simmons James
E2 Knox Deborah 349-5441
E3 Leek Robt T 349-1938
E4*Ellis Larry
E5*Fortune Aline
E6*Clements Wadey Jr
E7*Mitchell Harold
E8 Regan Glenmore
E9 Mobley Sallye 349-5596
E10 Ware Florestine
E11*Swain Anita 349-4936
E12*Carter Alice M
E13*Wilson Gregory
E14 Tourey Abdulie
E15 Pearson John C 344-5302
E16*Watson Wilfred 349-2019

485

CAMPBELLTON RD INTERSECTS
1941*Borders Mollie L ® 349-5985
1944*Walker Charles L ® 344-7870
1951 Jones Tryphenia Mrs 344-9369
1957 Roberts Raymond L Jr ® 349-0589
1960 Towns David C
1963*Davis Brenda W
1965*Dodson Claude
1970 Mason Kathleen J Mrs ®
1973 Davis Andrew ® 344-8108

Details For: WELLS DR SW | Year 1976 | Source Atlanta City Directory Co. | TP X | Adjoining X

3053349.6 Page: A20

WILLIS MILL RD SW—Contd
S B T & T (Mtce Dept) 696-3344
136 Powell Rose A Mrs @ 696-5250
150 Allen Moses V @
162 Herper Roosevelt @ 696-5129
174 Davenport John @ 696-5265
184 Jones Thos J Jr @ 696-5311
Jones Ben A 696-5097
192 Gammage Moses @ 696-5567
206 Miller Leila P Mrs @ 696-5654
220*Dorsey James
232 Moses Willie @ 696-5692
243 Hinsley Luther R Rev @ 696-5559
246 Sadler Eug F @ 696-5028
247 Walker Margt L @ 696-5101
258 Bembry Clara D Mrs @ 696-5195
261 Tomlinson Charles @ 696-5315
270 Edge Lausie M @ 696-5413
281 Mc Daniel Lloyd @ 696-5201
282 Rawls Elijah D @ 696-5256
LARCHWOOD RD INTERSECTS
312 Middlebrooks Joshua @ 691-1730
313 Lyons Asmus @ 696-5291
PRAIRIE VIEW DR BEGINS
325*Haseley J R
330 Vacant
350 Towns Bertha L @ 696-5331
Brookins J Lee nurse
360 Wilkerson Ranson 696-3601
366 Parks Rosetta B @ 696-5256
399 Westbrook Clarence @ 696-4693
954 Dobbs Larry R @ 752-5617
966*Durham Mallard
1008*Norman Richd L
1022 Barber Joseph @ 753-8530
1036 Wiggins Wallace Z Rev @ 758-1563
1050 Cleveland Wm H @ 755-8800
1064 Boswell Stephen E @ 755-6520

POWELL RD INTERSECTS
1176 Durvin Robt N @ 753-3849
1258*Clark Faye W Mrs 758-7658
1266 Moore Ernest E Jr @ 753-7615

CASCADE RD INTERSECTS
1320*King Barbara @
1323 Thomas S C
1332 Hightower Charles R @ 753-8690
1337 Vacant
POOLE RD ENDS
1342 No Return
1345 Howland Mary P Mrs @ 753-1021
1350 Woodall J B @
1353 Blackmon Nathl H 758-4102
1356 Arnold Efton III @ 758-6157
1369 Belt Isaiah @ 755-8237
1384 Pierce Joseph @ 758-4305
1389 Tucker Sylvia E Mrs @ 755-9610
1372 Cokes
1376 No Return
1377 Whitehead Roy B @
1387 Bivens Richmond @ 755-4335
1398 Brown Charley B @ 752-9031
OVIDIA CIR ENDS
1400 Shaw Ralph @
1410 Johnson Luther @ 756-3291
1415 Vacant

WILSON DR ENDS
1445*Hawkins Miles W @
1455 Smith Marie P Mrs @ 758-8997
1469 Hector Vernon Jr @
1470 Reaves Teddy B @ 753-8452
1478 Lomax Michl L @ 758-8717
1481 Vacant
1490*Flynn Phil
1493 Krumlauf Alf C @ 755-4054
1498 Edwards Thelma Jean Mrs @ 755-9469
1505 No Return
1515 Hulsey Kenneth A @ 753-8502
1516 Andrews J Alf @ 753-8813
1526 Hill Geo J Jr @ 755-7976
1527 Hilliary Patricia @ 344-1055
1554*Frame Leo @ 758-3892
1571 Williamson Glenn T @
1572 Kibler Thos R @ 755-1076
1577 Moore James H @ 752-5743
1587 Campbell Fitz A Rev @ 344-7416
1596 Ware Carl @ 344-3542
MILL ACRES RD INTERSECTS
1626 Hull Gwendolyn Mrs @ 344-4675
1634 No Return
1640*Chatmon Wm T @
1645*Stevens Wm
1655 Edjerton C Boyd 349-4615
Rear Ewing Chuck
1665 Moreland Linda S @ 344-0675
1667 Seals Marie A @
1675 Shell Lizzie M Mrs @ 344-4706
1685 Huel Melvin H @
1690 Terry Wm C
1698 Turner Wm D @
1705 Kirby Willie @ 344-1996
1735 Rakestraw N Viola Mrs @ 344-3856
1741 Cartwright Charles W @ 344-2696
1742*Mc Adoo Cynthia
1755 Field Ina M Mrs @ 344-3537
1768 Evans James E @ 344-4535
1771 Davis Harry C @ 344-3390
1774 Camp Willie H Mrs @ 344-0195
1779 Lee Leslie
1780 Taylor Marguerite C @ 344-6955
1783 Johnson Willie C @ 349-0285
1784 Mc Millan Corine @ 344-1906
1787 Harris Alice M Mrs @ 344-2494
1789*Mansfield Pauline J 344-4693
1790 Hart John J @ 344-3064
WELLS DR BEGINS
1792 Printup Moses @ 344-4360
1794 Rose Carl M @ 344-2497
1796 Pearrs Maggie Mrs 344-4685
Walker Thos L @ 344-0252
1797 Smith Lonzie @ 349-6648
1798 Vacant
1799 Grimes Calvin B @ 344-8490
LAURELWOOD DR INTERSECTS
1800 Flemister Mary R Mrs @ 349-3021
1801 Whitaker Willie L @
1805 Whitfield Cicero @
1807 Jones Robt L @ 344-6901
1808*Clark Ralph H Jr @ 349-7536
1811 Berry Robt L @ 349-1213
1817 Thomas Buzie W Mrs @ 349-3278
1825 Rhoden Thurman @ 344-1966

WILLOUGHBY WAY NE —FROM INTERSECTION OF FORREST RD AND FORTUNE ST EAST 1 NORTH OF EAST AV

ZIP CODE 30312
FORTUNE ST INTERSECTS
637 Jackson Willie L @ 522-3171
645 Hutchins Florida M Mrs 688-2415
649 Keith Ulysses @ 521-3651
656 Warren Zebedee @ 523-7057
659 Grant Martin H Mrs @ 688-8153
665 Taylor Randall @ 522-5508
669 Oliver Roy @ 522-0788
674 Printup Steve @ 522-6880
675 White Lizzie Mrs @
676 Jackson Henry Rev @ 522-4858
679 Shaw Julius @ 688-7849
683 Stokell Reginald C @ 688-7987
684 Moses Levester Rev @ 522-7322
688 Hill Gilbert 688-5912
694 Jackson Cumire G Mrs nurse @ 522-3961
695 Finney Martha B Mrs @ 521-3780
698 Ellington P C @ 688-6604
471 699 Mize Charles C Jr @ 688-9283
704 Henderson Jerry Jr @
705*Norris Hattie M 523-7118
708 Wray Jimmie @ 688-9077
709 Vacant
714 Humphrey Mack C @ 688-0399
387 715 Denham Norma E Mrs @ 688-1582
ASHLEY AV BEGINS
719 Minners John H 522-2076
725 Long Herman
726 Morrow Willie C 688-1698
729*Austin Robt 524-3556
732 Porter Reubin B @ 688-8281
735 Mc Ghee Joseph D @ 688-2702
736 Wright Erma L Mrs @ 688-3360
748 Hewett Studios Inc 521-1686
750 Vivicolor Laboratories 521-1688
766 W S B-T V transmitter
830 Theatres Service Co 521-0730
Theatres Service Co garage 521-0730

57 WILLOW AV NE (PEACHTREE HILLS) FROM 2070 FAIRHAVEN CIR NORTH 2 SOUTH OF PEACHTREE HILLS AV

ZIP CODE 30305
2184*Burton Tom @ 233-7595
2185 Davis John P Jr @ 262-3817
2187 Johnson Katie M Mrs @ 237-3274
2188 Thiel David 231-1085
385 2192 Savell Wm H 261-4740
2193 Mynett Clyde H @ 237-8937
2196*Power Ron 262-1929
2197 Mc Queen Michl L
2199 Forsyth Wm H @ 233-6086
2200 Bishop Howard V @ 237-8190
2203*Hutchinson James @ 231-2237
2204 Betsill Thelma S Mrs @ 237-5943
2205 Smith Richd M
2207 Adams Leo @ 233-0193
2208 Davis Simon P @ 237-1763
Garstin Anthony N 233-7247
2209 Bolen Clarence S @ 237-1778
2211 Metheny Gerald W @ 237-2473
2213 Herwell Elma @ 237-5380
2216 Richmond Flossie G Mrs @ 233-6308
2216 Douglas Ruth Mrs @ 261-1089
2217 Brown Wm L Jr @
2218 Lawless Claud H @
2219 Davis Thos L
2221 Deramus Ann Mrs 261-1799
2222 Dosk Alex C @ 233-4689
2223 Berryman Opal K Mrs @ 261-4905
2226 Mc Farland Marie C Mrs @ 233-5577

16 WILLOW ST NE —FROM 131 LINDEN AV NORTH

ZIP CODE 30308
575 Vacant
576 Cook Mack C @ 875-1493
589 T R W Replacement Division whol auto parts 873-1486
NORTH AV INTERSECTS

457 WILLOW TR SW —FROM 1569 VENETIAN DR NORTH

ZIP CODE 30311
1320 Walters L C @ 753-8857
1324 Dixon Angelo @
1330*Turner Dani @
1336 Boyd Julia M Mrs @ 753-4835
1340 King Dalton @ 755-8978
1346 No Return
1351 Dalton Bennie J @ 753-6034
1352 No Return
1357*Sims Betty L @
1360 Blake Kath Mrs @ 753-1620
1365*Bained Raymond @
1368 Banks Walter @ 753-0154
1371 No Retorn

1372 Mims Shepherd D @
1377 Campbell Queen E Mrs @ 753-0139
1378*Favors Shirley @
1382 Gooch Wm @ 752-9405
1381 Mason Eddie Jr @ 758-7930
1386 Vacant
1388*Favers Diane @
1389 Wetley Warren S Jr @ 758-9081
1397 Lewis Gordon @ 755-2401
1398*Shackleford Willie L @
1409 Rachael Geo Jr @ 755-8389
1412 Merritt Richd @ 753-7606
1413 Ivory Johnny L @
1421 Walker Sandra G Mrs @ 758-3140
1422 Martin John @
1429 Hunter Hubert W @ 753-9554
1430 Thomas Mirial @ 758-7383
1435 Daniel David P @ 755-0468
1436 Green Johnny W @ 758-4055
1440 Stevenson Enola L @ 755-2725
1443 Smith Theo @ 758-9007
1446 Parrish Charles W @
1449 Walker Lester @
1454 Andrews Wm M @ 755-9881
1457 Watson Henry Jr @ 753-3483
1460 White Lula J @ 753-2009
1463 Dukes Thos L @
1466 Petty Herriett S Mrs @ 758-5473
1471*Anderson Danl @
1472 Thomas Robt L @

405 WILLOW COVE WAY SW —FROM PLAINVILLE DR NORTH

3927 Stuldivant Frank @
3930 Vacant
3935 Grear John M @
3940 Sinkfield Grady C @ 691-3329
3943 Gamble Charles E @
3945*Mc Farley Gerald @ 691-5193
3949 Wilson Melvin @
3955 Middlebrooks Stewart S @ 691-2509
3961 Williams Oscar J @ 691-1596

387 WILLOWBROOK DR SW —FROM NEAR 1832 VENETIAN DR SOUTH 1 EAST OF CAHABA DR

ZIP CODE 30311
1507 Wallace Harry C @
1515 Vacant
1521 Vacant
1527 Hechter Joann Mrs @
1528 Ringfield Bobby @
1533 Vacant
1538 William Isabella @
1541 Vacant
1547 Robinson Lillia B Mrs @ 758-9763
1548 Mathis James @ 755-5568
BEECHWOOD BLVD ENDS
1553 Avery Rufus @
1561 Nieves Enrique @ 755-2435
1562 Bennett Robt L @ 753-3662
1567 Farris Bosie @ 758-7004
1572*Robinson Doris @
1573 Ballard Willie @
1581*Carmichael M L @
1582 Wyton Robt D @ 755-9072
1587 Procho Gladys Mrs @ 753-8174
1595 Friendly Frank @
1596 Driskell Myrtle S Mrs @ 753-3953
Freeny Frances 753-8213
Bamt Vacant
CAMPBELLTON RD INTERSECTS

340 WILLOWOOD CIR SE —FROM 2539 BOULEVARD DR SOUTHEAST 2 WEST OF EAST LAKE DR

ZIP CODE 30317
31 Horton Charles L @ 378-4473
32 Buchanan Weverly B @ 373-4503
40 Myrick Essie L Mrs @ 378-2190
41 Reid Walter @
50 Cook Willie @ 378-3450
51 Slate Wm A @ 378-9453
59 Smith Nelson @ 373-0554
67 Little Wm H @ 373-5407
75 Payne Bertha L Mrs @
83 South Walter J @ 373-5695
91 Colquitt Milton @ 377-4737
97 White Eddie L @ 373-7856
103 Williams David E @ 373-3073
155 Walton Lamar @ 377-6937
ROSECLAIR DR INTERSECTS

90 WILMER ST NE —FROM 620 RANKIN ST NORTH 1 EAST OF GLEN IRIS DR

ZIP CODE 30308
471 Mertin Lovett 523-3928
476 Williams Blanche S Mrs @ 524-8625
477 Sanders Norine R Mrs 523-6301
481 Matthews Walter
485 Jackson Joe 681-1291
486 Bailey Eliz 522-5188
489 Gilbert Ernest 688-3164
493 Lawrence Edna R @ 522-1565
497 Vacant
498 Rogers Dorothy S Mrs @ 681-0995
DALLAS ST INTERSECTS

255 WILMINGTON AV SW —FROM PRINCESS AV WEST 1 NORTH OF ARLINGTON ST

ZIP CODE 30310
1155 Bynum Lizzie M 753-9049
1157 Thomas L C
1160 Shuler Betty C Mrs @ 753-5814
1163 Vacant
SELWIN AV INTERSECTS
1164 Bailey Calvin W
1170 Monroe James @ 753-4798
1174 Vacant
1178*Hicks Isaac @ 755-0954
1184 Lyons Willie Jr @ 758-8958

229 WILMONT LA SW —FROM 556 ATWOOD ST WEST

ZIP CODE 30310

389 WILSON AV NW —FROM VESTA AV SOUTH AND WEST 3 WEST OF HOWARD ST

ZIP CODE 30314
2044 Sharp Claude L @ 792-9308
2066 Bohannon Willie D Mrs @ 794-3484
2074 Butler Fannie B Mrs @ 794-7128
2092 Lyons Thelma L Mrs 794-1977
2119 Fulton Geo C @
2123 Norris Otis @ 794-9970
2133 Parker Robt @ 794-6266
2134 Griffin Walter L @ 799-7603
2137 Glass Maude D 794-8557
2148 Camp Leonard 794-8754
2171 Fulton F L 792-7135
2174 No Return
2175 Nunnelly Wm @ 799-1789
2189 Vacant
2202 Young Homer @ 799-8453
2205*Smalley Willie L 794-3280
2206 Vacant

235 EXPRESSWAY INTERSECTS

387 WILSON DR SW —FROM 1690 DE LOWE DR WEST 1 SOUTH OF VENETIAN DR

ZIP CODE 30311
2300 Adams Park Golf Club 753-6158
2325 Dobbs Alice E @ 758-9886
2335 Summers Jack C @ 753-7083
2351 Gladin Collier B @ 758-8292
2361 Yancey Prentiss Q Jr @ 753-8474
2371 Happy Wonders Day Camp 758-8490
Atl City Parks & Recreation (gymnasium) 753-6521
2410 Hunt Wm E @
2435 Abernathy Louis E @ 758-0133
2448 Kelly Willard @
2449 Barry Richd @ 758-3810
2455 Karst Lucille S Mrs @ 755-4804
2458 Griffeth W G Rev @ 758-4258
2468 Haymon Charles L @ 762-5455
WILLIS MILL RD INTERSECTS

343 WILSON RD NW —FROM NORTHSIDE DR WEST 1 SOUTH OF LONGWOOD DR

ZIP CODE 30318
615 Wood Maudina J Mrs
625 Flora Jeff H @ 355-7865
634 Lin H C Mrs @ 355-1770
634½*Turnbull Peter
635 Bowen Charles A @
638 Akin Lila W Mrs @ 355-4403
644 Bossung Robt B Jr @ 355-4252
MC KINLEY RD ENDS
645 Senay E Brent Mrs @ 355-2905
655 Flora Lorene B Mrs @ 355-4135
657 Vacant
660 Cowart Joe D @ 355-1810
672 Moore Barney M Jr @ 351-7322
679 Wilson T Douglas Jr @ 351-2783
681 Dobson Wm K @ 355-2664
GLADSTONE RD BEGINS
685 Langdon Robt B @ 355-3625
Rear Gilmer Wm L
686 Brown Grace C Mrs @
689 Pirkle Albert G @ 355-3620
Kuemmel Howard J 351-2351
690 Bragg Lance W artist 355-3034
699 Fuller Elis S Mrs @ 355-3629
700 Simerville Francis P @ 355-1874
703 Kourpas Pete @ 355-2635
705 Potts Virginia F Mrs @ 355-3719
706 Cogburn Kathleen T Mrs @
707 Palmer Geo M Jr @ 352-2506
710 Coleman Warren T @ 355-0690
BELVEDERE DR ENDS
711 Freeman Margt L Mrs @ 355-2402
Kuta Ione Mrs 355-8474
Manderson Marge 351-7162
714 Campbell Warren C @
715 Speicher Paul W Jr @ 351-1364
No Return
765 Summerour R E @ 355-1278
770 Workman Mary M Mrs @ 355-2506
Thornton Warren T 351-6583
775*Walker L J @
778 Entrekin Mary W Mrs @
777 Herndon James V Jr @ 355-2506
779 Hackney T Doyle @ 355-4531
780 Aderhold Harvey J @ 355-1620
781 Stevens Marcia S Mrs 355-6032
785 Johnson Nancy J Mrs 355-9715
788 Corbitt J Larry @ 351-8492
789 Atherton Helen @ 355-1515
793 Taylor Clarence E @ 355-4627
794 Beckham J O Mrs @ 355-3475
MONTEREY DR ENDS
796 King Joseph E @ 355-4428
797 Ford Charles R @ 352-1110
820*Bender Ted
825 Smith Bobby E @
833 Schroeder Margt C Mrs @ 355-2387
839 Walker Margt S Mrs @ 355-2334

FLEET • LE
LET US PROVE IT!
7200 ROSWELL ROAD • TEL. 393-0560 • ATLANTA (303
Tel. 447-9000
Cut Sizes for All Duplicating Processes
• 150 comfortably appointed rooms • Color TV • Complimentary, covered parking • Meeting room facilities accommodate up to 100

CAMPBELLTON RD SW—Contd
521 Pickett Geo 344-9765
522 Jones Ernestine
523 Love Johnnie M 344-2546
524 Mitchell Wanda
601 Billingsley Bobby E 344-9771
602★Reed Rosemary
603 Morgan Correll 344-8812
604 Clark Larry
605★Smith Albert L
606★Cannon Carolyn
607 Beverly Creigs C 349-1898
608★Breathett Leslie
609 Pierce Elease 344-3268
610 Martin Solly
611 White Thelma L
612 Sims Anthony C 344-2394
613 Thomas Freddie
614★Fields Sharon
615 Jones Selina
616★Carter Phyllis
617★Drummond Cecile
618 Thrasher Marilyn Y 346-7729
619★Griffin Echols Jr
620★Ogburn Lillian
621 Carter Walter E
622★Fleming Joyce
623 Tompkins Deborah J
624★Edwards Hughley Jr
701★Wilson Charlotte A
702★Barkley Jacqueline
703 Henderson Jean 349-2271
704 Burton Carole M 349-5689
705★Barnes Thelma
706 Herring Barbara
707 Screen Alice M
708★Dollison Donald 344-1874
709 Love Lavon
710★Maya Robi
711 Lewis Yvonne
712★Peters Gloria
713 Thomas Charlene Mrs 344-9728
714 Wheeler Yvonne A Mrs
715★Collier Leslie
716 Bell Berrien B 349-5449
717★Womack Jack
718 Brown Marilyn
719 Alford Louise
720 Morris Sharon 344-4273
721 Pender Audra P 344-1071
722★Davis Fannie
723 Allen Zimmie S
724 Smith Beverly J 344-1768
2328 University Property Management 349-7997
Apple Tree Townhouses 349-7988
A1 Knight Verdell
A2★Laffitta James
A3 Brown Merdis
A4 Booze Celeste F
A5★Stanley Evelyn D 344-4778
A6 Abderingam Omar
A7★Roberts Albert
A8 Reeves Joann 344-1958
Aa1 Richards Eug L 344-4069
Aa2 Jones Owen
Aa3★Floyd Monn
Aa4 Hammett Gilbert B
Aa5 Nellems Lanza A
Aa6 Simmons Gloria 344-0056
Aa7 Collins David 349-0230
Aa8★Thompson Gilbert R
B1★Westbrook Freddie L 344-1735
B2 Jackson Cheryl 344-0699
B3 Rush Athel L
B4 Miller Albert A Jr
B5★Walker Shirley
B6★Johnson Carrie W Jr
B7★Grover Alberta
B8 Linsey Shirley M 349-6593
Bb1 Collier Albert E 346-7993
Bb2 Butler Anthony
Bb3★Marshall Miriam D 346-7859
Bb4 Pinckney Ann J 346-7083
Bb5 Mitchell Linda C
Bb6 Bowens Eva 344-5677
Bb7 Mc Michael Charlotte Y 344-9773
Bb8★Nelson Bernard W
C1 Houston Jackie R 346-1110
C2 Lane Raymond
C3 Redmond Dorothy H
C4 Horton Anthony 349-4927
C5★Wright E Mary
C6★Thornton Harry
C7★Mc Allister Johnny
C8★James Robt
Cc1 Model Apartment
Cc2★Little Walker
Cc3★Snell Leslie E
Cc4 Branch Lora G 346-3621
Cc5 Dorsey Wm H L 344-7392
Cc6 Kelly Gerald J 346-7576
Cc7 Smith Richd Jr 344-3363
Cc8 Boyd Doretha
D1 Morris Gwendolyn B Mrs
D2 Taylor Margt A 344-4682
D3 Jennings Betty J Mrs
D4★Glenn Barbara
D5 Bynum Lizzie M Mrs 344-8768
D6 Sanford Jeriene 346-3788
D7★Whitehurst Vincent
D8 Cronic Mildred B Mrs 344-2213
E1★Arnold Eunice
E2 Mc Cullough Carol A 349-7963
E3★Taylor Donald
E4 Hogan Valerie J 344-6243
E5 Simmons Lawr B
E6★Coleman Vinnie L
F1★Smith Randy
F2 Spears Cheryl
F3 Edwards Docell
F4★Laurence Eldridge 349-1824
F5★Jacobs Abe
F6★Lewis Jo Carol 344-7560
F7★Gary Mack
F8 Perdue Audrey L 344-8464
F9★Mc Intosh Lonnie
F10 Murray Richd J 344-4530
G1 Reese Terrell
G2★Hardy Tina
G3★Taylor Linda T
G4 Ligon Mary 346-3423
G5 Hoke Michl A
G6★Dennis Evelyn
G7 Murray Jeffrey
G8★Lane Anderson
H1 Robinson Daisy M 344-7596
H2 Shockley Cheryl A 344-7380
H3 Carter Alice 346-1684
H4★Mc Craw Sheeno
H5 Moore Simon 349-7321
H6 Greene Clarence 349-7726
I1 Hudson Pamela D 349-4269
I2 Mitchell Victor L 349-0766
I3★Stroud Beverly
I4 Glover Fredk B
I5★Mc Rae Jackie
I6 Ramon G Cash 344-2913
J1 King Donna R 349-7691
J2 Tillery Woodrow
J3★Okereke Enyi
J4★Watson Aaron
J5★Whitley James
J6 Johnson Ronnell
K1 Smith Aretha
K2★Ferguson Barbara A 344-1818
K3 Scott John W 344-9301
K4★Dozier Annie R
K5★Smith Lillie Mae
K6 Brown Bruce
L1 Potts Sheila
L2 Gaslin Comer 346-3287
L3★Moore Joellen
L4★Pitts Dani
L5 Smith Peggy A 344-2929
L6 Jones Jean
L7★Houston Thos E Jr 349-7580
L8★Smith Joyce B 346-1682
L9 Smith Teresa H 344-2997
L10 Hurt Johnnie M 346-7307
M1★Duck Evander Jr
M2 Jones Juliette
M3 Campbell Betty 349-0248
M4 Normon Joann S 344-1218
M5 Mc Millian Charles
M6★Young Haltie
M7★Lewis Tyronne
M8 Cook Ozell 349-1770
N1★Duke James M
N2★Jones John A 346-1427
N3 Foster Detria 344-9440
N4★Floyd Arnold
N5 Hunter Fred 344-7443
N6 Ingram Wesley L
N7★Flippen Bea 346-3236
N8★Handberry Debra
O1★Ross Johnny
O2★Copeland Theresa
O3★Hamilton Kevin M
O4★Marshall Rolland L
O5 Mobley Maurice A
O6 Clark Gertrude G Mrs 344-2259
O7 Gray Imogene 349-4355
O8★Holloway Charlie
P1 Alamin Persoha
P2 Nesbit Mary A 344-2768
P3 Donaldson Edwin Jr 344-2031
P4★Linsey Bernard
P5 Blackmon Sabrena A 349-6290
P6★Mc Keller Karl
P7 Mitchell Kennath 346-2796
P8 No Return
Q1★Benton Sidney
Q2 Cummings Laur
Q3★Martin Choice
Q4 Wiley Ruby 346-3526
Q5★Arnold Raymond D
Q6 Mc Cord Caroiyn 344-9443
Q7 Coleman Gwen B 344-7241
Q8★Young Wm
R1★Watson Walter
R2 Parker Sarah
R3 Almond Annie M 344-5891
R4 Hulins Elijah
R5 Pariotte Jerome
R6★Barbosa Carla
R7★Marsh Carol 349-7765
R8★Crusoe Roderick
S1★Haggins Leroy
S2★Cunninghsm Franklin
S3 Willis Marian B 344-0973
S4 Robinson Iola F Mrs
S5★Daugherty Deborah A
S6★Sudan Amin
S7★Peterman Donnell 344-5375
S8 Gresham James
T1 Godwin Rufus H 349-5334
T2 Young Lula M Mrs 344-6002
T3★Bennett Esq
T4★Nelson Richd
U1★Conner Gloria J
U2★Taylor Helen
U3★Bailey Brenda
V1 Terry Roy L 346-3346
V2 Roberts Sidney
V3 Brown Geraldine
V4★Aklnsipe Franklin A
W1★Branaford Ottis 344-0281
W2★Eberhart Henry
W3 Pierce Joseph 344-7789
W4★Dudley Jimmy
X1★Pender Lemon 349-0880
X2★Lee Geo
X3★Allen Lillie
X4★Buchanan Michl
X5 Wiggins Sherwin
X6 Rittenberry Eliz
X7 Mc Coy Charlie
X8 Toney Torryca J Jr 344-0633
Y1 Green Jenell W
Y2★Battle Shelia
Y3 Jackson Sharon M Mrs 344-0699
Y4 Beard Albert 349-5825
Y5 Bryant Gwendolyn E 349-8519
Y6 Hamford Helena
Y7 Adams Cheryl A Mrs 346-7346
Y8 Flowers Joann 349-1370
Z1★Chestnut Lisa C 344-5182
Z2★Eichelberger Marliyn D
Z3★Green Reginald
Z4★Corey Wilma
Z5 Kimball Donald 344-5853
Z5★Johnson Horriet
Z7 Pope Brenda Y
Z8 Wooten Allie E 349-5988
WILLIS MILL RD ENDS
2343 Campbellton Pro Arts Building
ROOMS
1 N A A C P lotl bri 349-7496
2 Normo's Academy Of Fine Arts Inc dance studio 349-2822
3 Benn Loranzo Enterprises mfrs rep 349-4325
4 Styles By Flu beauty shop 346-1137
5 Wood's Cleaners 344-1143
6 N A A C P (Ofcs)
7 Associated Brokers 349-0975
7 Tri Estate Inc renl est inv 346-3895
7 D-R Associates real est 349-6505
2350 Vacant
2357 Vacant
2395 Hungry Bull restr 349-0414
2400 Heritage Apartments 349-2656
A1 Campbell Charles
A2 Watson Edna
A3★Johnson Joe
A4★Gardner Paulette
A5 Thurman Kathleen D
A6 Rucker Fred L
A7 Richardson Alfonso
A8★Askew Hollis
B1 Mc Cain Douglas 344-2369
B2 Lance Herb
B3 Monday Myron C 344-4539
B4★Rahum Shirley
B5 Caraweli Wendell L 349-6949
B6 Nash Gregory S 344-3494
B7★Martin Jerry
B8★Kirkland Bobby
C1★Abbott Wando
C2 Green M G 344-4790
C3 Beacham Marsha W 349-5546
C4 Jones James C 344-3429
C5 Van Geter Eldridge
C6 Lyons Geraldine E
D1 Carr Dorothy A 349-7485
D2★Burdette Bobby
D3 Moore Gloria
D4 Roberts Charles
E1 Kyle Clifford F 349-7438
E2★Griffin Almo
E3 Horton Wilburn H 344-6264
E4 Hobble Marie M 344-1310
F1 Gillespie Susan 349-0739
F2 Hood Justin 346-1878
F3★Warner Deborah
F4★Williams Willa M 346-3322
F5★Gibson Inez L 344-1037
F6★Roberts Janet Y
F7 Johnson Mary H 344-2717
F8 Dawson Sandra A 349-5678
G1 Boone Annie
G2 Booker Marcus G 349-7724
G3 Williams Volerie E 349-0282
G4 Hanson Ray 344-0817
H1 Sailor Walter R 344-3714
H2 Baker Helen F Mrs 349-5698
H3 Roberts Rosalind Y 349-6247
H4 Crenshaw Miranda
J1 Cushman Josephine W 344-9493
J2★Martin Pauletta
J3 Powers Betty P Mrs 344-1175
J4★Hicks Thelma
J5 Brown Nathan 344-8276
J6★Howell Quintel E 344-1108
K1 Daniels Acquanetta W
K2 Crawley Rosa M
K3 Scott Marsha
K4 Benton Elmon
L1★Boyd Yvonne
L2 Comer Brenda F 344-0795
L3 Jusu Juan 344-2143
L4 Prewitt Donald A 344-5997
M1 Stewart Sherman L 349-7288
M2 Goodman Edw
M3 Armento Sophia M 344-6896
M4 Harper Frank
M5 Jones Harry L 344-9782
M6 Fields Patay E 344-2716
M7★Killings Alice H 346-7037
M8 Boswell Cleopra
M9★Barrett Robt 344-7349
M10 Brown Joyce E Mrs
M11 Shaw Richd R 349-2510
M12 Holloway E S 344-1897
N1 Young Ralph 349-2441
N2 Billingsles Frances G
N3 Chisholm Sandra A 344-8896
N4 Harrell Claude M Mrs 349-0011
P1 Gramlich Wm 344-1745
P2★Williams Jack
P3 Manning M E Jr
P4 Huff Estelle H 349-3844
Q1 Bennett Bonnie L 349-2368
Q2 Bentley Andre
Q3 Dawkins Annie R
Q4★Haile Tegedne
Q5 Peters Grace M 346-7188
Q6 Dixon Albert 349-7574
Q7 Porche Bernard M
Q8 Raines Curtis 344-6723
Q9 Davis Peggy Ann Mrs
Q10★Singleton Edw
Q11 Pittman N L
Q12★Kennedy Patzie
2436 Red Lobster Restaurant 344-1079
BENT CREEK WAY INTERSECTS

485

WELLS DR INTERSECTS
2504 Puckett James F @ 344-3652
2512 Swann Homer G @
2535 Andersoo Charlotte Mrs @
RENA CIR BEGINS
2540 Greater New Light Missionary Baptist Church 344-0199
2580 Vacant
SANDRINGHAM DR ENDS
2586 Williams Orla E @ 346-7855
2590 Mitchell Tom 349-6378
2594 Breed Joseph E 344-9462
2595★Towns Lawrence @
MARVIN LA INTERSECTS
2600★Marsh Dorothy F @
2601★Coggins Wm W
2604 Briar House Apartments 349-0475
A1 Tatum Ruby 344-2071
A2★Parham Stephanie
A3★Cooper Deborah
A4 Robinson Elbert W 344-8818
A5★Davis Frank 349-1331
A6★Walker Beverly
Cotton John C 349-5983
B1★Porcher Donna
B2 Cotton Annette 349-5983
B3 Wallace Diane 344-5104
B4 Kennedy Jimmy
C1★Hayes Lester
C2 Williams Artis 346-3230
C3 Crawford Breoda J
C4 Avery Mildred Mrs 349-6973
C5 Mayfield Sylvia M Mrs 344-7998
C6 Greer Miriam
C7★Alford Eileen
D1★Thorpe Ida
D2 Smith Sheila M
D3★Lang Jimmy
D4 Brown Vicki D Mrs
E1★Boozer Terrista
E2 Jackson Doris A
E3 Sims Vivian D Mrs
F1 Ingram Sherry K Mrs
F2 Richardson Aline
F3 Price Minnie R
F4 Mc Rae Renita A 344-2650
F5 Tigner Rosemary
F6★Usserr Gwen
F7 Williams John E 344-7676
G1 Latimer A E 349-6359
G2 Scott Eliz M
G3 Davis Ola
G4★Williams Rhoda
G5 Quails Beverly
G6 Strozier Albert 346-1192
G7 Smith Richd L 344-3463
H1 Khatib Aziz 344-5853
H2 Latimer Mary F 344-3386
H3 Mouzon Ruby L 346-3245
H4 Cloud Inez D 349-5604
H5 Reese Lee A
H6★Boyukin Marion 346-7690
H7 Lundy Ronald H 349-3535
2605 Briarwood Child Developer & Day Care 344-8738
2640 Oxford House Apartments 349-7762
A1 Morgan Fred 344-5698
A2 Vacant
A3 Allan Earnest 344-1109
A4 Burton Ommie L 346-3140
A5 Wheat Marshall
A6★Fenner Fredk
A7★Pritchett Lula
A8 Johnson Nellie H 349-7537
A9★Isom Robt E
A10 Sales Christine 349-3490
A11 Mc Crary Nelson 344-7827
A12★Gibbons Robt L Jr 344-1217
A13 Hitchcock Laura
A14★Stewart Audrey
A15 Reynolds Geo
A16 Young Cheryl
B1 Stroud Kay
B2 Vacant
B3 Walker Kelvin 349-3672
B4★Dollar Priscilla
B5 Price Frankie
B6 Johnson Robt L 344-9357
B7 Hood Sarah J 344-4586
B8 Miller Delores L 344-8606
B9 Harris James C 349-1598
B10★Favors Jannis
B11★Parks Edw
B12 White Elaina M 349-7601
B13★Perez Rafael G 346-3313
B14 Carter Dorothy 344-0463
B15★Goodson Pamela
B16★Anderson Lee A
B17 Crum Charlie 349-6869
B18★English Annie L
B18 Crum Levon
B20★Woodward Quessie
C1★Banks Calvin
C2★Adams Norma
C3★Ferguson Kenneth
C4 No Return
C5★Nunnally Alonzo
C6 Gay Jimmy
C7★Lawrence Michl L
C8★Browne Franz
Tech★Zachary Ronnie L
D2★Kellogg Shirley
D3 Black John D 349-7932
D4★Richardson Kavin
D5 White Jostina A 344-6350
D6 Finch Jerry
D7 Harris Willie M 349-7762
D8 Ross James C

mo 873-1822 TELS. 241-4004 and 241-4082 TELEPHONE 344-0092 TEL. 763-3662 647 N. Atlanta St., Roswell, Ga. (404) 998-1000 3129 Piedmont Rd. N.E., Atlanta, Ga. (4

Details For: CAMPBELLTON RD SW | **Year** 1981 | **Source** Atlanta City Directory Co. | **TP** - | **Adjoining** X

LA RUE PL NW—Contd
61 Teague Henry 355-3870
62 Fontaine Robt 351-8918
63 Moore Rita 355-0441
64 Vacant
65 Harper Claude E 355-5221
66 Vacant
67 Bryant Deborah
68*Dworetz M L 355-2898
69 Patterson Sara M
70 Banks Wm 352-1928
71 Vacant
72 Vacant
73 Stamm Ted 355-6298
74 Walker Franz 355-1557
75 Vacant
76*Mc Calley Mariell 355-4584
77 Vacant
78 Vacant
79*Hudson B C 355-2554
80 Patterson Louise 351-9882
81 Vacant
82 Hoffman Howard E 355-6496
83 Vacant
84 Warner Martha 355-6479
85 Vacant
87 Vacant
88 Vacant
89 Vacant
90 Vacant
91*Griscom J L 351-7095
92*Koven Nora 352-1612
93 Vacant
94 Candler Deborah
95 Vacant
96 Vacant
97 Barton James B III 355-1464
98 Vacant
99 Vacant
100 Vacant
101 Reeves Danl 352-2815
102 Dowson Virginia
103 Dever Debbie 351-6156
104*Wenner David L 351-2725
105 Celecia Vincent J 351-1759
106 Sample John G Jr 355-1768
107 Vacant

LA SALLE WAY SW —FROM 395 DARTMOUTH DR WEST 1 SOUTH OF RUTGERS DR 405

ZIP CODE 30331
3945 Adams Jerry @ 691-6533
3953 No Return
3960 Jones Whit Jr @ 691-6719
3961 Henderson Saml Jr @ 691-6186
3968 Howard Mary M @ 691-6044
3969*Wheeler Andrew @
3977 Hill Thurmond @ 691-6883
3978 Simmons James E @ 691-1355
3985 Hodo Betty L Mrs @
3986 Vacant
WHITWORTH DR INTERSECTS

LATHAM ST SW —FROM 600 HOPKINS ST WEST 1 SOUTH OF LUCILE AV 329

ZIP CODE 30310
1327 Vacant
1328*Hodges H H Rev 755-4156
1331 Smith Mary L Mrs @ 753-3420
1332 Williams Amos @
Williams Richd J III
1337 Vacant
1338 Hodges Willie B Mrs @ 755-4156
1341 Vacant
1342a Lindsey Mary Mrs 753-5065
1342 Timmons Rosa M Mrs 753-8637
LANGHORN ST INTERSECTS

LATHROP ST SE —FROM THOMASVILLE DR WEST 2 SOUTH OF MC DONOUGH BLVD 290

ZIP CODE 30315
(NUMBERS IRREGULAR)
1884 Vaughn Hubbard I @ 627-6225
1890*Clark Sam @
1893 Williams Julius @ 627-3371
1896 Hurt Verenita A @ 927-6868
1899 Jones Rudolph A @
1902 Smith Eddie R @ 622-4373
1905 Carter Roy @ 627-0179
1914 Taylor Edwin @ 622-3649
1917a Hudson Otis 627-4401
1917b Taylor Martha Mrs
1923 Haygood Jean N Mrs @ 622-8407
1926 Mahoney Eddie R @
1927 Hunter Morris L @ 627-5696
1931 Benton Cary @ 622-5889
1932*Tucker Robt J @
1935 Keith Willie @ 622-8393
1938 Jennings Wardell C @ 627-7605
1941 Byse James M @ 622-2418
1944 Stallings Christina J Mrs @ 627-9817
1947 Kimble Andrew @ 627-4936
1950 Presley Horace E @ 622-2947
1956 Story Paul S @ 627-9545
1964 Arnold Hyrom @ 627-7982
1970 Evans Robt L @
1976 Downing James @ 627-6482
1982 Dixon Marie D Mrs @ 627-4419
1985 Eason Grady T @
1988 Mc Whorter Joshua @ 627-1264
1991 Mobley Maggie L Mrs @ 627-7010
1996 Jackson Henry Jr @ 627-5400
1999 Todd Charles @ 622-2448
2002*Carey Katie R @
2007 Rosser Hollis @ 627-4424
2008 Barber Brenda P Mrs @ 622-8317
2014 Robinson Nathl Jr @
2015 Henderson Charlie J @ 627-6868
2020 Hill Joseph @
2026 Patterson Inos Jr @ 627-7244
GRANGE DR INTERSECTS

LATIMER ST NW —FROM 300 LUCKIE ST SOUTHWEST 13

ZIP CODE 30313

LATONA DR SW —FROM 11 OAK ST SOUTH 1 EAST OF WATERS RD 344

ZIP CODE 30354
3097 Burrow Cola @ 766-1874
3103 Mc Knight Irene
3104 Vacant
3108 Thornton Wm
3111*Larry Walter @ 761-1845
3119*Almond M Jr
3122 Bates Wm R @ 761-7019
3127 Thrash Marvin @ 762-5016
3128*Allen Mary
3133 Headrick Ralph @ 761-9558
3136 Fenn Alvin 761-4028
OAK DR INTERSECTS
3153 Dugger Janie M Mrs @ 767-5445
3159*Ivey David L @
3162 Wilborn Alf @
3167 Vacant
3168 Beckham Aaron @
3173*Beck Charles P @ 763-0271
3174 Barnar Joe B @
3179 Robinson Mattie J Mrs @
3182 Vacant
3185 Pritchett Robt @ 761-7114
WALLACE DR INTERSECTS
3188 Harding Larry J @ 766-8288
3198 Bickers R Eug @ 766-9710
3200 Long Middle School 766-0251

LAUREL AV NW (HILLS PARK)—FROM 1703 MARIETTA RD EAST 355

ZIP CODE 30318
1631 Duncan Kenneth D @ 355-2800
1637 Baugus Steve L 351-0470
1641 Gibson Donald E
1645 Nichols G F Graders contr 355-6336
Nichols Gene F @ 355-6356
1657 Crowe Cecil @
1667*Mason Preston 351-8053
1671 Brown Clifford B @
1675 Richardson Ivie L 355-9793

LAUREL AV SW —FROM 1610 M L KING JR DR SOUTH 167

ZIP CODE 30314
125 Hall Billy 753-4138
126 Vacant
MOZLEY PL INTERSECTS
132 Etchison Eddie L Mrs @ 755-7011
133 Kemp Edw A @ 758-1668
136 Randall Emma E Mrs 758-3611
139 Nelor Vinson @
142 Gillon Morris 758-4638
143 Hunnicutt John F @ 758-1847
146 Daniel Mattie L Mrs @ 755-0795
149 Wright Albert C @ 752-4785
150 Eason Henry M @ 758-5027
155 Milligan Lena M Mrs @ 758-2791
156 Gibson Inez B Mrs @ 753-8660
159 Lea Rosa B Mrs @ 753-3552
163 Mc Bride Corrine Z @ 755-9429
164 Carter Delon L @ 753-8422
ARCHER ST INTERSECTS
173 Dunson Velma M Mrs @ 758-7108
Farris Clarence 755-5335
174 Brumfield Gladys L @ 755-1935
177 Johnson Willie J @ 752-7475
180 Emerson Mary L Mrs @
181 Parks Willie M @
184 Thomas Rosa S Mrs @ 755-8828
185 Roberts Francine 753-4817
188 Newby Willie E @ 755-2136
191 Jackson Geo E 758-5135
192 Beedles Oliver @ 753-0127
195 Rivers Fred @ 755-8935
196 Johnson Miller @ 753-0642
MIMS ST INTERSECTS
200 Butler Haven 758-6162
203 Calloway Fred @ 755-0986
207 Lyons Ella R Mrs @ 758-7921
208 Birch Lewis I @ 758-5833
211 Smith Annie M 767-7481
212 Dotson Oscar C @ 758-3746
217 Baker James A @ 755-9062
219 Lockett Leroy @ 758-4728
221 Mathews Earlie @ 758-4992
222 Hill Cordelia M Mrs @ 758-4026
225 Benton J Ralph @ 755-2165
228 Richardson Fred A 755-1711
231 Brown Susie B Mrs @
232 Mc Carter Sarah L @ 758-4781
ELIXIR AV INTERSECTS
235 Davis Primus D Jr @ 755-4042
240 Favors Marjorie @ 752-6745
241 Wilson Lois V Mrs @ 758-1251
244 Ware Linda
248 Swan Estella 755-5815
249 Smith Charlie @ 755-6209
256 Vacant
LAUREL AV ENDS

171

ZIP CODE 30310
WEST VIEW DR INTERSECTS
306 Judge Exterminating Co 758-7591
309 Brown Aaron @ 758-2361
310 Green James 758-4376
314 Minter Vivian Mrs @ 755-6190
320 Brown Mattie Mrs
320b Leonard Horace 758-9554
330 Wise R L Funeral Home 758-4634
334 Vacant

LAUREL DR NE —FROM 3921 LAKE FORREST DR EAST 323

ZIP CODE 30342
6 Voegell Wm H @ 261-6223
11 Oglesby Stuart R III @ 237-0116
14 Burdick Loretta S Mrs @ 237-7065
24*De La Maria Eduardo 231-2256
27 Sparks Geo A Co Inc food serv equip 237-9399
Sparks Geo A @ 237-9399
36 Bansley J David @ 233-9065
39*Hamilton James W Jr @
44 Raymond E Neill @
51 Hardesty John K @ 233-3040
56 Frey John M @ 233-1540
66 Hallen Robt O @ 237-0842
LAUREL FOREST CIR ENDS
76 Taylor Lenora J @ 237-4761
84 Jinks Charles C Jr @ 261-0296
85 Wickham Hazel M Mrs @ 233-1822
92 Letson John W @ 237-8181
95 Mc Brayer Thos B @ 237-1295
127 Parver Michl L @ 261-1201
132 Scoggins Randall R @
140 Thurber James

LAUREL FOREST CIR NE —FROM 3880 ROSWELL RD NORTHWEST 323

ZIP CODE 30342
76 Heiserer Herbert H @ 231-1514
87*Collar Cynthia L 261-5490
90*Semonsky Charles J 233-6904
97 Patton Anthony W @ 231-9489
110 Bevins Karl A @ 237-8206
115 Helmka A Geo @ 237-0862
120 Riedel Robt W @ 237-7890
125 Voight Wendell E @ 237-1571
130 Lauer Annie M Mrs @ 237-9660
133 Suydam Ray M @
141 Rodgers Otis H @ 261-7990
142 Haynes Charles T @ 237-2986
153 Nolting Fred L @ 237-6056
154 Head Hugh G Jr @ 233-6931
LAUREL DR INTERSECTS
163 Holbrook Egbert S @ 237-4582
170 Vacant
173 Pratt Eleanor M @ 261-3341
180 Taylor Kent 262-3567
183 Mechanical Systems air condig 261-5783
Burch Geo @ 261-5783
190 Luck Edw G @ 233-5767
198 Harding Price P Jr @ 233-2838
200 Walker M Hugh Jr @ 262-2910
201 Scarvey Frank Jr @ 237-8329
210 Kuehnert Philip R Rev 255-6488
ROSWELL RD INTERSECTS

LAURELMONT DR SW —FROM 3170 SEWELL RD SOUTH 2 WEST OF LYNHURST DR 371

ZIP CODE 30311
793 Tucker Roy Jr @ 696-5883
794 Phillips Eli H @ 696-5880
HOLLYDALE DR INTERSECTS
810 Allen Jewell @ 696-6136
812 Arline Charlie @ 696-5958
820 Lavender Edw @ 696-5969
836 Colber Maydell E @ 696-1059
837 Calloway Ruby F Mrs @ 696-6164
842 Sherrill Sarah J Mrs @ 696-5929
843 Stern Anna B Mrs @ 696-6031
852 Homes Virginia Mrs @ 691-6030
853 Robinson Lillian Mrs @ 696-6172
LYNFIELD DR INTERSECTS
860 Hansbery Richd H @ 696-5891
868 Rushin Mary
871 Culver Willie 691-0696
875 Butts Emanuel @
877*Harmon Hubert @ 696-4256
SPREADING OAK DR INTERSECTS
944*Wright Cynthia @ 696-0462
945 Williams Marie @ 696-0325
954 Spence Junie T @
955 Vaughn Jeffrey N @ 696-0272
965 Wood Ronald @ 696-0581
966 Brown Thelbe M @ 696-0316
974 Martin Charles E @
ARDLEY RD INTERSECTS

LAURELWOOD DR SW —FROM 1794 WILLIS MILL RD SOUTH 2 EAST OF DODSON DR 385

ZIP CODE 30311
1630 Bonkston Troy S III @ 349-2885
1637 Boyd Claude S E @ 344-3984
1656 Marks Richd C @ 349-2070
1668 Brown Steph A @ 344-9727
1673 Reid John W @ 344-8727
1676*Rogers Robt L @ 344-8116
1681*Daniel Burrell @ 344-3314
1684 Boddie Gwendolyn @
1689 Mc Dowell Jimmie L Mrs @ 344-7975
1692 Walker Viola S Mrs @ 344-7275
1695 Ross Marvin @ 349-2470
1700 Jeffries Alphonsa 344-0581
1703 Houston Oliver N @ 344-1842
1706 Jordan Eliz C Mrs @
1711*Turner Bernard
1719 Dalk Danl K @ 344-2429
1714*Martin Joe E @
1722 Smith Eddie I @
1725 Boston Maurine F Mrs @ 344-1981
1728*Freeman Benny @
1736 Singleton Clara T @ 344-5062
1741 Freeman Willie R @ 344-5434
1744*Brogley James E @
1749*Cody Wm J Jr @ 344-5637
1752 Murray Vincent D 346-1368
1755 Johnson Onell @
1760 Harris Andrew M @ 344-4488
1761 Daniely Kary P @ 344-4422
1766 Harley Willie M @ 344-3872
1771 Blackmon John C @
1774 Houston Kenneth V @ 349-2534
1779 H & E Home Improvement contrs 349-7950
Walkine Hiram @ 349-7950
1782 Mitchell Isaiah Z @ 344-1864
1785 Mabry Leon J @ 344-1796
1790 Mc Kinley J L @ 344-2371

LAURENS CIR SW —FROM 1692 LAURENS DR EAST 385

ZIP CODE 30311
2580 Ware Nolan Jr
2580 Jones Stanley @ 349-2371
2593 Smith Cynthia W Mrs @
2600 Ogilvie John M Jr @ 344-5139
2603 Glover E Howard @ 349-1929
2610 Clark David @
2620 Bowie Julius R @ 344-0288
2630 Dykes Curtis F @ 349-0622
2639 Lee Geo @ 344-7168
Howard Cornelius B 344-7836
2640 Jordan Howard Jr @ 344-2982
2650*Street Eliz W 345-3105
2660 Bryant Lawrence W @ 344-2904
2670 Lemon Ralph @
2671*Cole Herbert
2680 Askew Jimmy L @ 349-1884
2681 Wallace Saml A @ 344-4565
2690 Hutchinson Jeffrey D @ 344-2806
2691 Cole John L @ 344-8109
2700 Curran Wm F Jr @ 344-8496
2710 Flournoy James M @ 344-1271
2720 Ware J Lowell @ 344-8148
2725 Schell Luther A @ 344-7165
2730 Flemister Wilson N @
2740 Hardeman Thelma Mrs @
2741*Blaney Gertrude L
2750 Sewist Mike @ 349-0240
2754 Elder Sarah C @ 349-0094
2760*Woffard Dewey @
2761 Fornias Richd @ 344-6291

LAURENS DR SW —FROM 2745 LANDRUM DR NORTH 2 SOUTH OF DODSON DR 385

ZIP CODE 30311
WRIGHT RD INTERSECTS
1608 Evans Thos 344-6780
1609 Gillespie Curtis D @ 349-1981
1618 Simpson Ronald H @ 349-1151
1619 Massey Benj F @
1628 Nesbitt Sam Jr @
1629 Alford Thos R @
1638 Wellons Johnny @ 344-0760
1641 Palmer Ronald 344-8897
1649 Trammell Dorothy B Mrs @ 344-6985
1650 Wright Harold L @ 349-0541
1659 Harden Julius @ 344-4589
1660 Simpson David L Jr @ 344-8163
1669 Cole Thos W Jr @ 344-8246
1672 Turner Calvin F @ 349-3458
1675 Doanes James E @ 349-0391
LAURENS WAY INTERSECTS
1691 Jackson Lenwood A @ 344-1455
1692 Hayes Reginald S Jr @ 344-2762
1699 Fowlks Leonard @ 344-2585
LAURENS CIR BEGINS
1701 Mc Clain Julian J Jr @ 344-6979
1702 Hell Musset S Mrs @
1705 Mayfield James T @
1707 Haynie John A @
1709 Mann Billy H @ 344-1908
1719 Land Geo C @ 349-0406
1729 Thrash Douglas S @ 344-6184
1739 Murray Earl S @ 344-3126
1749 West Geo Jr @ 349-2171
1757 Simmons Willie J @
CANOVA ST INTERSECTS
1769 Kirby Eunice W Mrs @ 349-2573
1777 Newman Doris M Mrs @ 344-0227

LAURENS WAY SW —FROM HARBIN RD EAST 1 NORTH OF LANDRUM DR 385

ZIP CODE 30311
1648 Henderson Anna P @ 344-6156
1654 Tribble Robt W @ 349-3542
1655 Lowe Bennie O @ 344-7972
1662 Kemp Oscar @ 344-9274
1672 Williams Joseph D @
1684 Bohannon Horace A 349-4509

LAURENT ST NW —FROM 1200 ATLANTIC DR WEST 37

ZIP CODE 30318
STATE ST INTERSECTS
MECASLIN ST INTERSECTS

LAVENDER DR NW —FROM 232 CHAPPELL RD WEST 3 SOUTH OF SIMPSON ST 115

ZIP CODE 30314
1411 No Return
1414*Williams Evelyn
1417 Avery Charles @ 755-8634
1421 Cooper Pearl T Mrs @ 758-1102
1426 Vacant
1427 Williams Willie H @ 752-5688
1428 Dunson Clarence C 753-5898
1446*Williams Shirley
1447 Butler Annie L Mrs @ 755-5884
1451 Vacant
1460 Dixon Willie J
1461 Allen Willie
1467 Bolton Russell S Rev @ 758-8806

LAVERNE DR NW —FROM 3092 PEEK RD NW NORTH 1 EAST OF ALINE DR 359

ZIP CODE 30318
670 Harris Cora C @
671 Boyd Norma C Mrs @ 794-1314
680 Williams Rhunell H Mrs @ 794-8915
685 Ponder Billy J @ 794-0117
690 Abernathy Ralph D Rev @ 792-8180
696 Wood Thos E Jr @ 799-3047
700 Wright Theo @ 794-0658
705 Jones Verile @ 799-5753
708 Oliver Benj D @ 794-6209
715 Bell Wm D @ 799-8884
718 Grimes Luther 794-0564
725 Fanniogs Charles C @ 799-9559
728 Henderson Harold @ 792-8787
735 Phillips Albert L @ 799-8876
738 Williams Edw M @ 792-8966
745 Williams Willie H @ 794-3394
748 Smith Bernard @ 794-0166
755 Tompkins Alma W Mrs @ 799-7763
765*Russey Ella M
773 Jackson Melvin D @ 792-7718

Details For:	Year	Source	TP	Adjoining
LAURELWOOD DR SW	1981	Atlanta City Directory Co.	-	X

WELLINGTON ST SW—Contd
233 Wright Wm C ®. 753-1457
ELIXIR AV INTERSECTS
239 Colzie Willie 758-6419
240a Wilkes Willie Mrs 752-6985
240b★Mitchell Emma I 752-9009
240c Vacant
243 Vacant
244 New Start Community Grocery
247 Harper Charlie M Mrs ® 758-1925
248 Brinkley Earline
251 Swift Martha A 755-4984
Morton Mary E 758-2300
252 Marks Mattie A Mrs ® 753-6842
255 Leftwich Isaiah ® 753-2529
256 Office John ® 753-9067
259 Hooper Shelep H ® 755-7520
260 Peeks Exie B Mrs ® 755-7635

171

ZIP CODE 30310
GORDON ST INTERSECTS
299 Jones Edw 758-9614
305 Bridges Walter ®
309 Deakins Wm A ® 755-5079
310 Peevy James S ® 758-4731
315 Wilson Mamie J Mrs ® 753-6334
315 Horton Albert ® 758-5149
319 Moss Mattie M Mrs ® 758-9312
320 Saxon C D 755-1926
325 Vacant
328 Horne Leroy 753-1190
329 Manley Annette S Mrs ® 755-6733
330 Williams Bessie W Mrs 753-6374
335 Billings Joyce R Mrs ® 758-0621
336 Bray Roosevelt ® 753-5149
340 Benton Ray ®
345 Kilgore Guy H ® 755-8089
346 Walker Leola ® 755-5691
349 Chapman Abram W ® 753-9564
350 Dobbs Julia M Mrs ® 753-0144
354 Green Robt L 758-0921
357★Bell Timothy K 755-7421
360★Houston Joe 753-3945
365 Cleveland Albert ® 758-5800
366 Vacant
372 Vacant
376★Knight Celeste V 755-5616
384 Wellington Street House Of Prayer 691-6541

209
WELLS CT SW —FROM WELLS ST NORTH 1 WEST OF HUMPHRIES ST

ZIP CODE 30312
1-18 Apartments
1662 Horton Willa L Mrs 525-6290
1663★Franklin Shirley
1664 Favors Annie
1665★Pullins Barbara 525-9717
2 Apartments
1666 Byars J C 525-1425
1667★Burns Herman 588-0598
1668★Mc Call Bertie
1669 Griggs Doris
3 Apartments
1670 Caldwell Eula M Mrs 525-4364
1671★Cummings Magnolie
1672★Mitchell Evelyn
1673★Dye Edith
4 Apartments
1674 Carter Douglas
1675 Bryant Otis
1676 Woods Maggie
1677 Bass Vesta L Mre 524-7532
5 Apartments
1678★Richardson Johnnie M
1679 Jackson Johnnie M 586-0419
1680 Frazier Hattie
1681 Stevens Annie B Mrs 588-1962
6 Apartments
1682★Byrd Hattie
1683★Shelton Christine
1684 Brown Shirley A Mrs
1685 Billings Obie Mrs
7 Apartments
1686 Jones Azzie L Mrs 525-6764
1687★Lord Jimmie R
1688 Fulks Shirley
1689★Mc Lendon Annie 524-6593
8 Apartments
1690★Vinson Betty
1691 Bennett Arth 524-7833
1692 Cates Lizzie
1693 Dalton Linda Mrs 524-7007
9 Apartments
1694 Gresham Virge 525-4024
1695 Starks Kath 525-3232
1696 Gresham Ossie G Mrs
1697 Talley Dorothy L Mrs
10 Apartments
1698 Watkins Willie
1699★Rogers Brenda
1700 Mc Crory Effie L Mrs 577-3076
1701 Hobgood Betty
11 Apartments
1702★Hunt Rodney
1703 Clayton Vivian 524-6289
1704 Jones Lizzie M Mrs 524-0729
1705★Williams Queen E
12 Apartments
1706★Jordan Robbie
1707★Cannon Mose
1708 Murray Bertha
1709★Poole Mozelle
13 Apartments
1648 Thompkins Lucille Mrs
1649 Robertson Juanita N Mrs
14 Apartments
1650 Simmons Julia 525-3019
1651★Jordon Dianna
15 Apartments
1652 Hudson Lois Mrs
1653 Carter John
16 Apartments
1654★Eaton Jacquelyn
1655 Isom Betty
1656★Lee Claudia
1657★Bryant Otis 523-1310
17 Apartments
1658 Smith Eula B 588-1229
1659 Foote Barbara J Mrs
18 Apartments
1660 Smith Carol E

1861★Evans Elaine

385
WELLS DR SW —FROM 1790 WILLIS MILLS RD SOUTH 1 EAST OF DODSON DR

ZIP CODE 30311
1807 Johnson Raymond ® 349-0995
1841 Vacant
1845 Quattlebaum James W ® 349-2339
1855 Quattlebaum Coleman R ®
1856 Wells Court Apartments 344-3456
A1 Grimes Pamela A 346-1538
A2 Vacant
A3★Anderson Oreg
A4 Dowls Annie P 349-6839
A5 Boswell Keaton
A6 Harris Ronald P 344-5122
A7 Fulse Josephine
A8 Alston Ricky 349-5825
A9★Perry Clifford
A10★Malcom A
B1★Montgomery Gerald 346-3590
B2 Willis Bobby 344-9241
B3★Williams D
B4★Edwards M
B5★Kitchens Gordon
B6 Hendrick Clara
B7 Johnson Alfreda Mrs
B8★Thomas Barbara
B9★Fann Thelma
B10 Williams Barry 349-7300
B11 Smith James A 344-3456
B12★Richardson S
C1★Stephens Marilyn
C2 Roberts Lula O 344-6193
C3 Willis Alma D 344-9241
C4 Anthony Henry M Jr 344-2260
C5★Wilder L
C6 Paterson Dean
C7 Mc Crory Mary 344-9875
C8 Tate Sidney
C9★Patrick Claude
C10 Tookes Isreal 344-8810
C11★Harkness Barbara 349-5978
C12★Roberts Mary
D1 Rivers Francina 349-1958
D2★Benson Sharon
D3 Lewis Ella 349-3822
D4 Hall Mary
D5 Brown Mary
D6★Creech Johnoy
D7★Denham P
D8★Borroughs V
D9★Grant Peral
D10 Foster Arnystar 349-0295
D11★Jackson S
D12 Belle Olynn
E1 Simmons Thelma 344-4299
E2★Horson M
E3★Jiles Bonnie
E4 Slocumb Kent B
E5★Driscoll Charles
E6 Clemons Retha 346-3330
E7 Mitchell Harold 349-4691
E8★Jones Linda
E9★Johnson Mark T
E10 Ware Florestine
E11★Bryant D
E12 Middleton Russell
E13★Quarterman Prince E 344-5243
E14★Embrima Jobe 349-2781
E15 Russuel Rosland
E16 Hayward Mary T

486
CAMPBELLTON RD INTERSECTS
1941 Borders Mollie L ® 349-6985
1944 Walker Charles L ®
1951 Jones Tryphenia J Mrs ® 344-9369
1957 Roberts Raymond L Jr ® 349-0589
1960 Grier Clifford T ® 344-6940
1963 Davis Remer ® 344-8575
1969 Dunson Claude H ® 349-7809
1970 Mason Kathleen K Mrs ®
1973 Davis Andrew ® 344-8108
1978 Lawrence Reba M Mrs ® 344-0149
1979 Bethel Eric ®
1984 Garfield Christine F Mrs ® 349-3429
1985 Griggs Kermit R ®
1990★Strong Marvin O ® 349-6751
1991 Johnson Geo E ® 344-8586
1996★Moses Leon ® 344-4719
1997 Hall Leon ®
2002 Martin Douglas ®
2003 Cheney Maurice B ® 349-6440
2008 Franklin Otis Jr ®
2009 No Return
2014 Ragsdale Jasper J ®
2015 Wilkey Ronald E ®
2022 Swain James T ® 344-8332
2023★Clark Lydia L ® 349-5987
2028 Lloyd John I ® 344-4132
2029 Bliss Albert H III ® 344-1145
2032★Borders-Patterson Sonya D ®
2033★Croom Thos J Jr ® 344-7836
2039 Shannon Dorothy W Mrs ® 344-3532
2040 Wright Eleanor Mrs ® 349-4468
2045 Spear Charles ®
2053 Gadson Thos ® 344-4068
2059 Andrews Henry L ®

211
WELLS ST SW —FROM STEWART AV EAST AND WEST 1 NORTH OF GLENN ST

SOU RY CROSSES
585 Southern Mills Inc indry sup mfrs 688-6900
598 Pirkle Inc scrap metal 525-1464
STEWART AV INTERSECTS
ZIP CODE 30310
BLUFF ST INTERSECTS
634 Vacant
651 Vacant
665 Murphy Printing & Distributing Ruralist 753-3168
BENJAMIN ST INTERSECTS
673 Henson J M Co bakers sups 753-6174
GLENN ST INTERSECTS

176
WELLSWOOD DR SE —FROM 1839 FISHER RD EAST AND SOUTH 2 SOUTH OF CUSTER AV

ZIP CODE 30316
1460 Mc Donough Heights Apartments
1 Sorrells Cath 622-9510
2 Vacant
3★Orr Queen 627-0001
4★Shankly Ulysses 627-1655
1472 Johnson Clarence R ® 627-8758
1473 Harris Jimmie H ® 627-2918
1480 Ingram Geo T ® 622-0304
1483 Duffey Laura M Mrs ® 627-3913
1486 Rendleman Earl T ® 622-4389
1494 Parham Thos M ® 627-2103
1495 Mitchell Wm D Jr 622-6932
1502 Echols Buford ® 627-0150
1507 Ward Howard
1510 Vacant
PONTIAC PL INTERSECTS
1526 Daniel John ® 627-7723
1527 White Martha
1532 Johnson Annie S ®
1535 Whitacre Nellie T Mrs ® 627-8093
1541 Gumm P Frank ® 627-7568
1546 Epperson Jimmy D ®
1551★Dickson Minnie ®
1554 Spence Michl H 622-7067
1559 Warren P Thos ® 627-7795
1560 Williams Alfred T ® 627-2567
1565★Spain Jack
1568 Bennett Sybil Joyce ®
1573 Jackson Ulysses 627-5561
1576 Rogers David A ® 627-5021
1581 Thomason Maria H ®
1582 Richardson Lovetta ® 627-2525
1587★Bullard Sidney ®
1590 Richardson Eric R ® 627-8825
1595★Warren Sophia
1598 Jackson Lena D Mrs 527-2533
1605 Young Grady W ®
1606 Turner Benny D ® 627-7231
1611 Hill Deborah J 627-7562
1614★Scott Delores 527-3784
1619 Session Luke 627-4482
1622 Pruitt Vera G Mrs ® 622-2086
1628 Patrick Jewell C ® 627-6979
1629 Garrett Wendell ®
1636★Partridge Arth J ®
PONTIAC PL ENDS
1644 Huff Cornelius S 627-9714
★White Jennie R 622-9063
1645 Mc Ghee James W ® 622-3437
1652 Knight Charlie ®
1655★Finch John A ®
1660 Wilson Alex ® 627-7961
1661 Vacant
MORELAND AV INTERSECTS

300
WENDELL DR SE —FROM 2512 LINDA LA SOUTH 1 SOUTH OF LYDIA DR

ZIP CODE 30315
169★Wicker Wesley
173 Jones Mildred
SUNRIDGE AV INTERSECTS
179 Owens Saml ®
180 Davenport Eug ®
185 Stinson Arth ® 627-3327
190 Scott David A Hon ® 622-5663
191 Albert Roosevelt H ® 627-3227
197 Myers Horace W ® 627-6860
200 Vacant
203 Davis James ® 622-0724
210 Porter Ben D Jr ® 622-5651

325
WENDOVER DR NE —FROM PEACHTREE-DUNWOODY RD NORTHEAST 1 NORTH OF PEACHTREE RD

ZIP CODE 30318
919 Fletcher Thos D ® 233-5642
930 Vacant
933 Lawson Julia E 237-8169
948 Scott F Wm ® 233-4991
955 Vacant
962 Schiffman Richd W ® 237-4213
963 Wymer John F III ® 261-8452
972 Newsome Sara S Mrs jwlry mfrs rep ® 233-0800
973★Dean Robt V ® 233-7906

355
WENLOCK AV NW (HILLS PARK)—FROM 1625 CARROLL DR NORTH

ZIP CODE 30318
1680 Mc Elwaney Barbara 355-1290
1744 Stradley Dorothy 355-4997
1752 Walsh Anthony J ® 351-2992
1760★Foster Randy 355-6848
1763 Morris Roy T ® 355-5879
1770 De Borde Paschal S ® 355-5730
1771★Howard Mike

107
WESCO WAY NW —FROM 584 GRAY ST WEST

ZIP CODE 30318
STRONG ST INTERSECTS
505 Westinghouse Electric Supply Co (Br) 524-0330
NORTHSIDE DR INTERSECTS

226
WESLEY AV NE —FROM AMANDA AV SOUTH 1 EAST OF MAYSON AV

ZIP CODE 30307
94 Scruggs Effort J 373-8460
Bsmt Scruggs Grocery 373-8460
MARONA ST INTERSECTS
96 Dukes Deborah A ®
100 Thompkins Melissa L Mrs ® 373-1196
112 Revel Lillie ® 373-1369
114 Vacant
118 Vacant
118 Vacant
120a Vacant
Rear Vacant
122a Vacant
Rear Vacant
124a Vacant
126 Vacant
125 Vacant
130 Barnes Lois ® 378-7424
136 Vacant
FOOTE ST INTERSECTS
2D ST INTERSECTS
161 Roma Supreme Church Of Christ In God 377-2368
162a Brooks Anoa D Mrs 378-9994
162b Mc Crary Moses
168a Leslie Curtis
168b Banks Jim
ALVA ST INTERSECTS
170a★Floyd Vivian ® 378-3040
170b Vacant
172★Slymore Larry 373-1345
187 Vacant
ALVA ST INTERSECTS
192a Vacant
192b Vacant
193 Vacant
198 Vacant
199a Perkins Mamie Mrs
199b Perry Lavonia
202a Cobb Charlie
202b Smith Willie J
203a Snow Van
203b★Davis John
204 Zinner Martha
Rear Vacant
206 Giles Roscoe 378-5579
207 Hull Ross M 377-4066
209 Vacant
NEW ST INTERSECTS
213 Gill Eddie W ® 373-2927

343
WESLEY DR NW —FROM 2440 HOWELL MILL RD EAST

ZIP CODE 30305
NORTHSIDE DR INTERSECTS
610 Welch Paul M Mrs ® 355-1528
622 Cox Geo W ® 351-2690
634 Klein Edw W Jr ® 355-2806
644 Savage Evelyn P Mrs ® 355-3031
656 Duffey Earle M ® 355-4273
664 Willingham R R ® 355-4726
670 Barksdale Arth III 355-7025
678 Kincaid Joel R Jr ® 355-2624
684 Wolf Alf ® 355-1505
694 Cumming Beverly ® 352-2186
702 Cross Frances C Mrs ® 355-2489
710 Ball Olen D 351-0197
714 Tippett Lucius H ® 355-3505
WOODLEY DR ENDS
724 Wingfield Robt S ® 355-1773
728 Mc Connell Harold S ® 355-6384
734 Whitney John S Jr ® 355-7952
740 Nix Wm A Jr ® 355-5186
758 Mitchell Joseph A ® 355-7162
764 Nichols Donald L 351-8049
770 Geisler Roy F ® 355-3217
778 Walsh W Terence ® 351-5916
782 Collins Ben C ® 355-2206
788 Wasson Edw H Jr ® 355-5908
792★Travis Tim ® 351-8611
796 Heines Claude J ® 355-4630
802 Baudrie Louis M ® 355-3084
808 Pickens John A ® 351-9092
811 Devine Pal O ® 355-6221
814 Nottingham Frank O Jr ® 355-1213
822 De Sai Prateen V ® 351-7882
829 Martin C Hubert Jr ® 355-2805
834 Knott Alma ®
841 Love John R ® 355-3020
846 Inglis David W ® 355-6998
853 Guffin Thos N ® 355-2884
860 Lindsay Thos W Jr ® 355-5521
865 No Return
RIADA DR INTERSECTS
875 Mitchell M Geo ® 355-2539
880 Levy J Selig 351-4549
885 Chandler Farish C Jr ® 355-5772
888★Johnson Pat 352-1848
897 Draluck Marvin H
898 Gregory Arth 355-6279
HOWELL MILL RD INTERSECTS

329
WESLEY PKWY NW —FROM 1400 WEST WESLEY RD SOUTHWEST 1 NORTH OF MOORE'S MILL RD

ZIP CODE 30327
1330 Mitchell Otis C ® 355-1237
1331 Simpson Charles L ® 351-1928
1342 Ross Harley H ® 355-8500
1355 Habif Morris N ® 355-9474
1366 Rauzin Milton H ® 353-8433
1381 Margoles Elias E ® 352-1139
1388 Gershon Nathan I ® 355-8636
1410 Levin Jack M
1415 Kuniansky Max L ® 355-6337
1430 Rinzler Charles ® 355-8269
PARKWOOD LA INTERSECTS
1449 Diamond Leonard ® 355-0433
1450 Cohen Gerald H ® 355-2594
1470 Freedman Jack I ® 355-8710
1481 Simmons Douglas M ®
1490 Long Arth E ® 355-7754
1507 Goodman Harry I ® 355-7856
1508 Johnson Louis III ® 352-1115
1514 Rubin A J ® 355-7454
1519 Krugman Seymour ® 355-0485
1524 Firestone Stanford B ® 351-7043
1536 Sifen Paul ® 355-8511
1546 Stahlman Howard ® 355-9502
1556 Whiteman Arnold D ® 355-7309
1557 Sunshine Philip ® 355-7565
1562 Friedman Stanley R ® 355-0205
1567 Barton Joseph H ® 355-2931
1577 Mendel Jerome M ® 355-7944
1579 Levine Leon J ® 355-6508
1585 Berger Leonard G ® 355-0754
1590 Shure Jerome J ® 351-1794
1595 Shaw David S ® 355-0156

1178 W. Richard Rd. Decatur, Ga. (30032)
28
2407 Cascade Road S.W. Atlanta, Georgia 30310 755-0153 755-0154

Details For:	Year	Source	TP	Adjoining
WELLS DR SW	1981	Atlanta City Directory Co.	X	X

WILKES CIR NW—Contd
137 Cooper Willie M Mrs 792-7138
148 Oliver Louise
1194 Apartments
217 Gates Roosevelt
218 Hammond Yvonne 799-6154
219 Bailey Minnie J
220 Barry Patricia 792-2055
1200 Apartments
221 Flowers Mattie W Mrs
222 Willis Arth
223 Watson Dorothy
224 Sanders Mary
1201 Apartments
136 Grimes Anita
138 Rucker Ella 794-7089
137 Reynolds Marvita
138*Thomas Deborah
139 Smith Brenda L
140 Stribbling Susie
1208 Apartments
225 Watts Joann 799-7810
226 Hughey Otis
227 Phillis Rosalyn B 799-6920
228 Knight Annie L
229 Favors Annie
230 Bonner Lucille
1211 Apartments
129 Roberts Lila 794-5322
130 Rankin Sandra Mrs
131*Smith Bobby
132 Harris Willie
133 Calhoun Neva 792-7085
134 Harper Janie M
1212 Apartments
231 Winston Johnnie M Mrs 792-1730
232 Morrow Zanell
233 Jackson Mattie B
234 Gardner Eleious
235 Moore Martha
236 Cousin Willie L 799-1460
1220 Apartments
237 Lovejoy Eloise S Mrs
238 Hammond Annette
239 Manner Brenda
240 Green Anna E 792-2257
241 Smith Dorothy 792-2702
242 Hill Georgia
1230 Apartments
243 Bussey Anna Mrs
244 Toland Herma
245 Morris Edith R 794-2506
246 Morgan Jannette
247 Cole Annie R 799-1146
248 Smith Helen
1231 Apartments
123 Daniel Eloi C 799-7666
124*Burks Yetta
125 Hayes Diane
126 Jones Willie B 792-0065
127*Robinson Linda 799-8331
128 Wilkerson Barbara 794-9300
1240 Apartments
249 Cooper Conola
250 Carr Carolyn
251 Williamson Willene
252 Magby Lucile Mrs
253*Agnis Olapese 794-3338
254 Billingsley Lillie E Mrs 799-5139
1243 Apartments
111*Belay Gloriastein
112 Rhodes Harold 792-7733
113 Nelson Barbara
114 Bailey Dorothy
115 Lester Mattie L 799-3114
116 Walden Annie R Mrs
117 Sanders Venice
118 Jones Helen L
119 Gates Marie
120*Griffin Jessie
121*Williams Willie
122*Lewis Steve
1251 Apartments
103 Tolliver Thelmo
104*Kirkpatrick Kath
105*Harvey Vickie
106 Williams Helen
107 Harden Pearlie M Mrs 792-1394
108 Askew Ida Belle 799-7343
109 Norman Alberta Mrs 799-8776
110*Hudson April J
1259 Apartments
87 Mapp Naomi Mrs 794-6432
88 Walker Blondine
89 Brown Annie S Mrs 799-7328
90 Denham Ruby H Mrs
91 Hellman Lillian
92 Mc Ghee Bessie L
93 Weems Jimmie L Mrs 792-7994
94 Boddie Joyce
95 Mc Dowell Lucinda Mrs 792-2563
96*Scrugga Ramona
97*Brown Inarine
98*Cody Isabell
99 Mc Gaughey Le Anna 799-5433
100 Mc Cord Charles 794-4790
101*Praytor Cathy
102 Terry Carrie R Mrs 794-9994
1260 Apartments
255 Slaton Pellie M Mrs 794-6379
256 Turner Christine B Mrs
257 Morris Lucille
258*Troutman Patricia
259 Glaze Isaiah 792-8833
260 Lundy Juanita
1275 Apartments
75 Nelms Carrie
76 Gray Clyde 794-1045
77 Owens Lillian J 794-8087
78 Barber Annie M 799-0262
79 Mc Gruder Marie
80 Pate Frank 799-9915
81 Corry Teresa
82 Phillips Sallie B 794-3948
83 Green Willie T 799-1536
84*Walker Yasma
85 Phillips Margt
86 Harris Cora L 799-1770
1276 Apartments
261 Hunt Susie
262 Fleming Gail 794-2034
263 Knight Annie
264 Zachary Patricia A
265*Petty Robt
266 Heath Geraldine Mrs

WILKINS LA SW —FROM CUSHMAN CIR SOUTH — 417

ZIP CODE 30311

WILLARD AV SW —FROM 1489 GORDON ST SOUTH — 233

ZIP CODE 30310
475 Johnson Allen D ®
479 Vacant
485 Vacant
492 Green Fred Jr ® 753-7582
492a Surry Marie P Mrs 753-9581
493b Vacant
496 Williams Ella B Mrs ® 753-3182
497 Thompson Ronald
STOKES AV INTERSECTS
543a Baldwin Vivian L
543b Baldwin A
544 Turner Nathan L

SOUTH GORDON ST INTERSECTS — 237
591 Mc Gee Wm C ® 753-3989
594 Kilgore James ® 755-5301
597*Price Willie F ® 753-6457
600 Vacant
603 Johnson Carrie L Mrs ® 753-5552
606 Jefferson Thelma ® 755-8228
611 Bryant Nadine ® 755-8450
615*Anderson Richd 755-6860
WESTWOOD AV INTERSECTS
620 Morrow Ralph L
626 Marks Saml ® 753-8179
630 Morrow Howard
633 Tarver Robt ® 753-4472
636 Phillips Lewie Jr ® 758-7769
639 Vacant
642 Willingham Clarence Jr 755-0772
643 Whitehead Essie R Mrs ® 758-0256
646 Whitehead Rosa B ® 753-3696
647 Mims Rosa S Mrs ® 755-8375
650 Jackson Myra M Mrs ®
653 Ellis Willie B ® 755-3812
654 Mayo Eliz J Mrs ® 753-9557

WILLIAMS PL NW —FROM FRANCIS AV NORTH 1 EAST OF MARIETTA RD — 339

ZIP CODE 30318
1617 Copeland Annie B ® 352-1352
1623 Washington Frank 351-4643
1629*Minis Eric ® 352-2018
FRANCIS AV BEGINS
1633 Smith Eddie G ® 355-8535
1639 Simmons Jesse ® 355-3060
1656 Phillips Amy V
1660*Pinkney Evelyn 351-7376
SPRING AV INTERSECTS

WILLIAMS ST NW —FROM 128 PEACHTREE ST NW WEST — 1

ZIP CODE 30303

FORSYTH ST INTERSECTS — 7
111 Meyers Brothers Parking Systems Inc br
FAIRLIE ST INTERSECTS
120 Meyers Brothers Parking Systems Inc
CONE ST INTERSECTS
SPRING ST INTERSECTS
156 Downtown Child Care Center 524-2837
188 Red's Cameo Lounge tavern 525-9120
Sandy Anna Sandwich Shop 586-1426

INTERNATIONAL BLVD — 13
130 Allright Auto Park
HARRIS ST INTERSECTS
278 Central Parking System
BAKER ST INTERSECTS
ZIP CODE 30308
313 Peachtree Center Parking

SIMPSON INTERSECTS — 18
W PEACHTREE PL INTERSECTS
ALEXANDER INTERSECTS
MILLS ST INTERSECTS

HUNNICUT ST INTERSECTS — 21
SOMMERS PL BEGINS
PINE ST ENDS
MERRITTS AV ENDS
MOODY PL ENDS
LINDEN AV ENDS
LINDEN WAY ENDS

ZIP CODE 30313 — 25
NORTH INTERSECTS
630 Georgia Institute Of Tech (Smith Dormitory)
640 Georgia Institute Of Tech (Howell Dormitory)
660 Georgia Institute Of Tech (Harrison Dormitory)
680 Towers Dormitory side ent
3D INTERSECTS
4TH INTERSECTS

ZIP CODE 30308 — 23
765 Vacant

5TH ST INTERSECTS — 33
6TH ST INTERSECTS
8TH ST INTERSECTS
10TH ST INTERSECTS

ZIP CODE 30309 — 35
10TH ST ENDS
1007 Hot T N B Warehouse (therapeutic spas) 872-3322
1065 Southeast Wholesale Furniture Co 897-5000
12TH ST ENDS
1155 Herchells Fabrics Inc (Showrm)
1161 Vacant
14TH ST INTERSECTS
1185 Waylo Service Station 874-2974
1209 Southern Melody Inc background music 875-5544
1211 United Press International news agcy 875-7631
1219 Williams Printing Co (Whsel Kirk Dial Of Georgia watch repr 872-5939
16TH ST INTERSECTS

WILLIAMS MILL RD NE —FROM SOUTHERN R R AT ELIZABETH ST NORTHEAST — 84

ZIP CODE 30306
ELIZABETH ST INTERSECTS
BARNETT ST INTERSECTS
LINWOOD AV INTERSECTS
CLEBURNE AV INTERSECTS
994 Peace Cora J
998 Broadwell Debbie 525-0536
1000*Robton Mikael 523-6762
1004 Farris Willie C Mrs ® 523-6341
1008 Brand Ida M ® 688-2716
1012 Apartments
1*Schwalbe M E
2*Gross Cathy 522-5018
3*Cline J
4*Simmons E M 523-7268
5 Joy M A 688-5792
1016 Odom David L ® 524-1568
1017 Hasty Gibbs A 524-8211
1020 Heath John
CLEBURNE TER INTERSECTS
1024 No Return
1028 Benefield Phillip B ® 523-2240
1029 Niblock Paul W 688-2398
1032 Camp Marion C Mrs ® 524-4733
1033 Richardson Alf 522-2649
Henry Yvonne 688-1771
1036 Davis Jimmie A real est ® 522-9323
1040 Noe David L 688-2478
1041*Hodgson Wm E 688-7252
1044 Box James G Jr 577-5744
N HIGHLAND AV INTERSECTS

WILLIE ST NW —FROM 912 HALL PL EAST — 93

ZIP CODE 30318

WILLIS ST NW —FROM HOLLY RD WEST 6 SOUTH OF SIMPSON ST — 118

ZIP CODE 30314
1571 Blount Willie A ® 758-1532
1575 Blount Othe R Mrs ® 755-6244
VICTOR CIR INTERSECTS

WILLIS MILL RD SW —FROM 2220 GORDON RD SOUTH 1 EAST OF PEYTON RD — 407

ZIP CODE 30311
64 Apartments
1*Carter Paul 521-1176
2*Mathews Donald 696-6063
3*Bennett Myrna
4 Miller Charlna E
5*Rosser Wasser
6 Vacant
7*Goss Willie
8 Manuel G
9*Travis James 696-7657
10*Bundrage James
11 Battle-Freddie 696-2305
12*Woggins Cary J 696-0813
13 Battle Foizie
14 Parker Anna F Mrs
15 Battle Ruth Mrs 696-6327
16*Sharp Robt 696-3205
65 Aleck's Bar B Q 691-8945
92 Walker Mable T Mrs ® 696-5535
104 Crowder Willie E ®
116 Mc Ghee Laura J Mrs ® 696-5213
124 Jowers Wm H ® 696-5003
125 Southern Bell Telephone & Telegraph Co (conduct constn) 696-1004
S B T & T (Installation Dept) 696-4990
S B T & T (Mtce Dept) 696-3344
138 Powell Rosa A Mrs ® 696-5250
150 Allen Moses V ®:691-0187
162 Harper Roosevelt ® 696-5129
Franks Mary E Mrs 69-1497
174 Davenport John ® 696-5255
184 Jones Ben A ® 696-5097
192 Gammage Moses ® 696-5567
208 Miller Leila P Mrs ® 696-8654
220 Salva Jay R 696-2947
232 Moses Willie ® 696-5592
248 Hinsley Luther R Rev ® 696-5559
246 Sadler Cora B Mrs ® 696-5026
247 Walker Margt L ® 696-5101
253 Bembry Clara D Mrs ® 696-5195
261 Tomlinson Lillian D Mrs ®
270 Edge Lausie M ® 696-5413
281 Mc Daniel Mary L Mrs ® 696-5201
282 Rawls Elijah D ® 696-5256
LARCHWOOD RD INTERSECTS
312 Middlebrooks Joshua ®
Perkins Mary M Mrs 696-1253
313 Lyons Asmus ®
PRAIRIE VIEW DR BEGINS
325*Pitts Ralph 696-6477
330 Harden Annie B ®
350 Towns Bertha L ® 696-5331
360 Brookins J Lee ®
366 Parks Rosetta S ® 696-5238
399 Westbrook Clarence ® 696-4593
954 Taylor Ardrus S ®
968 Durham Millard ® 753-5528
1008 Norman Richd L ® 758-5048
1022 Barber Joseph ® 753-6530
1036 Wiggins Wallace Z Rev ® 758-1553
1050 Cleveland Wm H ® 758-8800
1064 Ellis Robt B

POWELL RD INTERSECTS — 471
1176 Durvin Robt N ® 753-3849
1258*Potts Joseph W ® 753-0214
1264 Moore Ernest E Jr ® 753-7515

CASCADE RD INTERSECTS — 337
1320*Blake Barbara King Rev ®
1323 Hull Grady ®
1332 Hightower Charles R ® 753-8690
1337 Ransom Philip F ® 752-5771
POOLE RD ENDS
1342 King Leroy ®
1345 Howland Mary P Mrs ® 753-1021
1350 Perry Willie ® 755-8698
1353 Blackmon Nathl H ® 758-4102
1356 Arnold Elton III ® 758-6157
1363 Belt Isaiah ® 755-8237
1364 Ramsey Eddie ®
1369 Brown Harold ® 755-9610
1372 Lewis R B ®
1376 Stafford Saml ® 753-8480
1377 Whitehead Roy B ® 753-2206
1387 Bivens Richmond ® 755-4336
1396 Buggs Carrie L Mrs
OVIDIA CIR ENDS
1400 Shaw Ralph ®
1410 Johnson Luther ® 755-3291
1415*Love Stanley 758-9617

1445*Allen Wilbert L ® — 385
1465 Smith Maria F Mrs ® 758-8997
1469 Hector Vernon Jr ®
1470 Reaves Teddy B ® 753-8482
1476 Lomax Michl L Hon ® 758-8717
1481 Mc Cord Reginald M ® 758-7790
1490*Cooper Rickey R
1493 Goerss Richd ®
1498 Edwards Thelma Jean Mrs ® 755-9469
1505*Byrd A D ® 758-8973
1515*Stamps Kenneth N Jr ® 758-9634
1516 Andrews J Alf ® 753-6813
1526 Hill Geo J Jr ® 755-7976
1527 Warren Michl A ®
1554 Frame W Leo Jr ® 755-3892
1571 Williamson Glenn T ®
1572 Calloway Alvin E ® 758-8123
1577 Moore James H ® 752-5748
1587 Campbell Fitz A Rev ® 344-7416
1596 Ware Carl ® 344-3542
MILL ACRES RD INTERSECTS
1626 Turner Michl E ® 349-6628
1854*Mallery Deborah
1640 Chatmon Wm T ® 349-2473
1657 Fears F L ® 344-2678
1658 Moore Levi D ® 344-9882
1665 Flynnt James ®
1667 Seals Marie A ®
1675 Shell Lizzie M ® 344-4706
1685 Huel Melvin H ® 344-4683
1690 Terry Wm C ®
1696 Turner Wm D ®
1705 Kirby Willie Jr ® 344-1996
1735 Rakestraw N Viola Mrs ® 344-3856
1741 Cartwright Charles ® 344-2896
1742 No Return
1755 Field Ina M Mrs ® 344-3537
1765 Evans James E ® 349-0851
1771 Davis Harry C ® 344-3390
1774 Camp Willie H Mrs ® 344-0195
1779 Keith Tim ® 349-4882
1780 Taylor Marguerite C ® 344-6965
1783 Johnson Willie C ® 349-0285
1784 Yates E ® 344-3939
1787 Harris Alice M Mrs ® 344-2494
1789 Minnifield Pauline J ® 344-4693
1790 Hart John J ® 344-3054
WELLS DR BEGINS
1792 Printup Moses P ® 344-4360
1794 Rose Carl M ® 344-2497
1796 Pearre-Maggie Mrs 344-4685
Walker Thos L ® 344-0252
1797 Smith Lonzie ® 349-6648
1798*Gray James H
1799 Grimes Calvin B ® 344-8490
LAURELWOOD DR INTERSECTS
1800 Fiemister Mary R Mrs ® 349-3021
1801 Whitaker Willie L ®
1805 Whitfield Cicero ® 344-7781
1807 Jones Robt L ® 349-1235
1808 Clark Ralph H Jr ® 349-7536
1811 Renfroe Charlie ® 346-3538
1817 Thomas Susie L Mrs ® 349-3278
1825 Rhoden Thurman ® 344-1966

DOWNTOWN/CANDY SPRINGS/EAST POINT/PIEDMONT/BOLTON/COLLEGE PARK
FOREST PARK/RIVERDALE/GEORGETOWN/LITHONIA/ROSWELL/MARIETTA/BUCKHEAD
INSURED
3176 OAKCLIFF INDUSTRIAL ST. (30340)
BUILDING CLEANING — RESTORATION — HYDROBLASTING
SAND INJECTION — INDUSTRIAL STEAM CLEANING
TEL.
Tower Place

Details For:	Year	Source	TP	Adjoining
WILLIS MILL RD SW	1981	Atlanta City Directory Co.	-	X

CAMPBELLTON RD SW—Contd
A8 Webster Mary
Aa1 Swinger
Aa2 Thomas
Aa3 Brown Penny
Aa4 Dean
Aa5 Munnally
Aa6 Graham
Aa7 Randall
Aa8*Strum Clifford 349-5767
B1*Simon
B2 Foster Detria
B3 Humphries Paul
B4 Wendapole
B5*Hutchins A 349-6891
B6 Lee
B7 Bracy
B8 Douglas
Bb1*Molly Larry
Bb2 Dillard
Bb3 Royal
Bb4 Lemons
Bb5 Vacant
Bb6 Hooper
Bb7 Elder
Bb8 Gilmer
C1 Swinte Via
C2*Hurston
C3 Redmond Dorothy H
C4 Horton Anthony J 349-4927
C5 Burck
C6 Riggins
C7 Gilliam John 349-7622
C8*Brown J L 344-3025
Cc2 Branch Ramey 344-4664
Cc3 King
Cc4 No Return
Cc5 Dorsey Wm H L 344-7392
Cc6 Black Rockann 349-3302
Cc7 Smith Richd Jr 344-3363
Cc8 Boyd Doretha 344-5609
D1 Rowland
D2 Rand
D3 Wright
D4 Grier
D5 Kimpson Emma
D7 Whitehurst Vincent 349-3536
D8 Nowlin
E1 Thomas
E2 Cooper
E3 Vickers Jackie
E4 Jackson Barbara J 349-4269
E5 Johnson
E6 O'Neal Helen V 344-5527
F1*Rice Florence 344-2141
F2 Stewart
F3 Henry
F4*Whidby T 349-6720
F5 Hunter Jennifer
F6 Kelly
F7 Johnson Wm
F8 Ozobuife
F9 Beavers
F10 Harlemon Belinda 349-4483
G1 Farley Joan
G2 Sherwood
G3 Elom
G4 Ligon Mary 346-3423
G5 Hoke Michl A
G6 Clark
G7 Omasqun
G8 Roddie
H1 Lee
H2 Jackson
H3*Watson
H4 Mc Cary Linda
H5 Cooper
H6 Perry
I2 Roberts
I3 Colquitt
I4 Flakes
I5 Allen
I6 Williams
J1 Wallace
J2 Chestnut
J3 Weaver
J4 Sheppard
J5*Stephens Kenneth 344-4587
J6 Wilson Calvin
K1 Sharp
K2 Irby
K3 Ward
K4 Johnson Monica
K5 Benton Lillie
K6 Malcom
L1 Goodman
L2 Edwards
L3 Willis Emmagene
L4 Grier
L5 Phillips Kelley
L6 Lott
L7 James Benard 349-7231
L8 Shelton
L9*Raines S A 344-1396
L10 Henson Diane 344-4272
M1 Witziker Joyce
M2 All
M3 Campbell Betty 349-0248
M4 Taylor
M5 Ezeoke
M6 Vacant
M7*Godfrey Robt
M8 Jackson
N1 Dukes James M 346-3695
N2*Holloman
N3 Ray
N4 Thomas Billy
N5 Caldwell
N6 Billings Robt
N7 Kinny
N8 Carter Betty 344-6216
O1 Weeks
O2 Copeland Theresa 349-5367
O3 Elwire
O4 Colbert Timothy W 349-0461
O5 Morris Wayne
O6 Mitchell
O7 Glass
O8 Brown
P1 Jones Leathie D 346-3826
P2 Nesbit Mary A 344-2766
P3 Felton
P4 Green
P5 Vacant
P6*Roderick
P7 Aliu
P8 Burkes
Q1 Patrick
Q2 Mitchell
Q3 Branch Eliz 344-0512
Q4 Brickley
Q5 Dooley Wm
Q6 Hurston
Q7 Savage
Q8 Johnson
R1 Watson Walter Jr 344-3129
R2 Harris
R3 Flippen Bea
R4 Baker
R5 Burkes
R6 Davis
R7 Marsh Carol P 346-7765
R8 Pollard
S1 Connelly
S2*Roberts
S3 Ragins
S4*Nichols Dale 349-3725
S5 Boone
S6 Allen
S7 Davis
S8 Gresham Margt
T1 Dawson
T2 Hill Naomi J
T3 Smith Audrey
T4 Brower
U1 Jackson
U2 Aikens
U3 Aderbold
U4 Onakpachere
V1 Walker Gwendolyn 344-5470
V2 Roberts Opal 349-5603
V3 Brown Geraldine
V4 Penix Willie
W1*Abdur Rashid
W2 Griffin
W3 Pierce Joseph 344-7788
W4 Ramirez
X1 Adedye
X2 Carter
X3 Allen Lillie
X4 Vacant
X5 Reese
X6 Mc Daniel
X7 Guest
X8 Toney Torryce J Jr 344-0633
Y1 Jones
Y2 Ivy Ben
Y3 Washington
Y4 Gibson
Y5 Bryant Gwendolyn E 349-6519
Y8 Diwati
Y7 Rucker
Y8 Flemming
Z1*Middleton James
Z2 Powell Viriyn
Z3 Williams
Z4 Smith
Z5*Famniyo
Z8 Johnson Harriat
Z7 Pope Brenda Y
Z8 Derricott Charles
WILLIS MILL RD ENDS
2343 Campbellton Pro Arts Building
ROOMS
1 Styles By Flu beauty shop 346-1137
2 Vacant
3 Benn Lorenzo Enterprises mfrs rep 349-4325
4 Vacant
5 Wyatt Carpet Service 344-6687
6b Cameron & Associates 622-7836
6c Peoples Independent Cab Co 344-8294
6d National Cab Co 344-4870
7 Star Cab Compny 344-6000
A A Realty Limited 344-6744
2350 Vacant
2395 Excelsior School 344-6870
Vacant
2400 Heritage Apartments 349-2656
A1 Campbell Charles
A2 No Return
A3 Johnson Henry Joe 344-1631
A4 Joseph Charlene
A5 Thurman Kathleen D
A6 Vacant
A7 Vacant
A8 Turner Roland S
B1 Mc Cane Douglas 344-2369
B2 Williams Stephanie
B3 Fan Thelma
B4 Nash Mary
B5 Carswell Wendell L 346-7635
B6 Scott Audrey 349-7583
B7 Wurie Iahmail
B8 Parker Bernice
C1 Porter Wayne 349-0415
C2 Green Joann
C3 Beecham Marcia W Mrs 349-5546
C4 Cook Doris M 344-7451
C5 Sompkin Dorothy
C6 Lyons Geraldine E
D1 Wareham Yolanda 349-0158
D2 Burdette Bobby
D3 Ball Constance L
D4 Roberts Charles
E1 Kyle Clifford F 349-7439
E2 Griffith Alma A 349-2097
E3 Horton Wilburn H 344-8264
E4 Mc Michael Warren
F1 Gillespie Susan 349-0738
F2 Wilcox Cheryl 344-2320
F3*Dawson Waple
F4 Williams Willa M 346-3322
F5 Gibson Inez L 344-1037
F6 Sanders Ron 349-3268
F7*Jackson Harry
F8*Hartnelle Debra
G1 Mayweather John Jr 344-3542
G2 Booker Marcus V 349-7724
G3 Harris Dani 344-0134
G4 Cummings Evelyn
H1 Davis Mamie 344-7062
H2 Baker Helen F Mrs 349-5698
H3 Marshell Rosalind Y 349-6247
H4 Crenshaw Miranda
J1 Cushman Josephine W 344-9493
J2 Lewis Phillip
J3 No Return
J4 Walker Barbara
J5 Brown Nathan 344-9278
J6 Howell Quintel E 344-1108
K1 Vacant
K2 Vacant
K3 Johnson Merdes
K4 Boyd Mary
L1 No Return
L2 No Return
L3 No Return
L4 Prewette Donald A 344-5997
M1 Harris Evelyn 344-0134
M2 Goodman Edw T 344-7782
M3 Hall Sandra 349-4226
M4 Harper Frankie
M5 Jones Harry L 344-9782
M6 Usury Jack
M7 Vacant
M8 Anderson Thelma R 344-8873
M9 Vacant
M10 No Return
M11 Shaw Richd R 349-2510
M12 Hollinsss Gloria J 344-1697
N1 Young Ralph 349-2441
N2 Billingsles Frances G
N3 Chisholm Sandra A 344-8896
N4 Smith Imogene J 344-2737
P1 No Return
P2 Dew Willie 349-4612
P3 Manning M E Jr
P4 Huff Estelle H 349-3844
Q1 Bennett Bonnie L 349-2356
Q2 Bentley Betty J 344-9610
Q3 Vacant
Q4 No Return
Q5 Peters Grace M 346-7188
Q6 Brooks Ron
Q7 No Return
Q8 Carter Mary
Q9 Davis Peggy A 344-4790
Q10 Singleton Edw
Q11 Samuels Ola Mae 344-8563
Q12 Mitchell Mildred
2435 Red Lobster Restaurant 344-1078
BENT CREEK WAY INTERSECTS

WELLS DR INTERSECTS
2504 Puckett James F @ 344-3652
2512 Swann Homer G @
2535 Hodges Emory T @ 344-3808
RENA CIR BEGINS
2540 Greater New Light Missionary Baptist Church 344-0199
2580 Grier Granville @ 344-9297
SANDRINGHAM DR ENDS
2586 Williams Orla E @ 346-7855
2590 Adamson Johnny 344-8198
2594 Porcher Donna @ 344-1572
2595 Towns Lawrence @ 996-0586
MARVIN LA INTERSECTS
2600 Jackson David @ 344-5237
2601 Marshall Vatrina 344-1569
2604 Briar House Apartments 349-0475
A1 Tatum Ruby 344-2071
A2*Pinckney Anne
A3 Parker Robin
A4 Rowland Emily
A5 Davis Frank 349-1331
A6 Martin Robin
B1 Spikes Dori
B2 Vacant
B3 Bonum Marco
B4 Thomas Dick R 349-4091
C1 Tingle Joan
C2*Butts Darlene 344-2382
C3*Cates Henry 344-5038
C4*Hunley Hattie 349-2652
C5 Mayfield Sylvia M Mrs 344-7998
C6 Vacant
C7 Dukes Gaynell 344-8133
D1 Thorpe Ida
D2 York Elwood Jr
D3*Mouzon Ruby L 346-3245
D4 Vacant
E1 Boozer Dorothy 349-2270
E2 Dawson Marcus
E3 Hudson Shirley W 349-0349
F1 Graham Kenneth
F2 Tucker D D 349-5454
F3 Taysaoux Joseph
F4 Vacant
F5 No Return
F6 Kent Olympia 349-5304
F7 Paige Ann 344-5113
G1 Teare Mary
G2 Scott Eliz M
G3 Raines Geo
G4 Almond Annie 344-4280
G5*Harkness Valerie
G6 Strozier Albert 346-1192
G7*Davis Arth
H1 Hilley Larry
H2 No Return
H3 Lybrand Wayne
H4 Vacant
H5*Hines Shelly
H6*Bruen Tommy
H7 Lundy Ronald H 349-3535
2605 Briarwood Child Developer & Day Care 344-8738
2640 Oxford House Apartments 344-5698
A1 Anderson Angela 346-7849
A2*West Evelyn
A3*Raines Linda
A4 Vacant
A5*Mahone Randy 344-9639
A6 Browne Franz Jr 346-1312
A7 Railey Rudy
A8 Redding Emily 349-0208
A9 Spikes Ernest L 349-5578
A10 Jones John P 349-3369
A11 Mc Crary Nelson 344-4082
A12*Clemmons Terry
A13 Miller D L 344-8606
A14 Sizemore Anita
A15 Cloud Phyllis A 696-7980
A16*Louis Robin 344-4318
B1 Morgan Fred 344-5698
B2 No Return
B3 Vacant
B4 White R E 344-3010
B5 No Return
B6*Henley Will 346-1176
B7 Hood Sarah J 344-4586
B8 Hill Henry 344-8606
B9 Vacant
B10 Favors Jennie 349-1102
B11 Murray Kathy
B12*Edom Marie
B13 Bryant Raymond T 344-1677
B14 Carter Dorothy 344-0463
B15 Noble Lottie
B15 Anderson Lee A 346-7849
B17 Rumph Ann
B18 Pearson Kenneth
B19 Banks Glenda
B20 Vacant
C1 Banks Colvin
C2*Johnson Wm
C3 Berry Bonita 344-6685
C4 White Tony
C5*Knoth Teresa
C6*Smith Christopher
C7 Vacant
C8 Vacant
C9 Vacant
D2 Stime Carl
D3 Black John D 349-7605
D4 Wallace Larry
D5 Vacant
D6 Finch Jerry
D7 No Return
D8 Scott Russell
D9 Wise Vanessa 346-1381
D10 Salami Sunday 349-1065
D11 Rowland Jeanette R 344-0849
D12 Sims Fay E 346-3832
2661 Mc Jul's Tailors & Cleaners 344-5947
Charles' Barber & Hair Style Shop 349-2218
485 2668 Stallings Flowers & Gifts 344-7025
DODSON DR INTERSECTS
2670 House Of Coiffeurs 344-6015
2674 One Hour Martinizing Cleaners 344-7502
2683 Holt Auto Parts 349-1330
2685 Vacant
2690 Doshie's Beauty Salon 344-9520
2702*Amaki Amalia
Rear Vacant
2729 Fryer Enel T @ 344-3244
2740 Flamingo Johnny Beauty Salon 344-9104
2750*Williams Selena @ 346-3834
HARBIN RD INTERSECTS
2770 Claborn D L Buick Parts 349-6601
2775 Brantley's Terry Greenbriar Rental & Sales used cars 344-1391
2797 Greenbriar Medical Center 344-4126
Walker's Life Chiropractic Clinic 346-7093
Rooms
A Session Jasper L Jr dentist 349-3783
A Brackett Sandra dentist 349-3788
A1 Swenson Robt P dentist 349-0118
A3 Bailey James A phys 349-1755
A4 Cooper Geo C dentist 346-1120
B1 Simmons Ernest C phys 344-4126
B1 Thompson Albert M Jr phys 344-4126
B3 Walker Wm O chiro 346-7093
C1 Johnson Alvin phys 346-3331
C2 Loving Leroy N Jr dentist 346-3802
C3 Bio Medic Weight Loss Clinic 344-0600
C3 White Donald A phys 346-1880
C4 Roles Ralph E dentist 344-8283
Schubert Gary dentist
2800 Claborn D L Buick Opel Inc 349-1000
2805 Mc Donald's restr 349-7470
2820 Vacant
2850 Vacant
2860 Vacant
2880 Mighty Muffler 344-3730
2900 Seven Eleven Stores 346-3543
2909 Deerfield Apartments 344-5080
MAXWELL DR BEGINS
2900 Vacant
2910 Vacant
2920 Crown Oil Corp 344-7156
2939 Vacant
2959 Hails's Auto Service
2960 Kopa Cabana Lounge night club 344-9121
2969 Yasin's restr 344-3160
2979 Gabe's Bar B Que 349-4223
2980 Vacant
2986 Post Liquor Store 344-3322
2989 Smedley Brothers Gulf Service Station 349-1276
2994 Old Tavern The restr 344-9936
2996 Thames Barber Shop 344-9936
2997 Marko's Lounge 344-6528
2998 Thames Antiques & Used Furniture 344-9936

201 Mt. Vernon Road NW, P.O. Box 28756, Atlanta, GA. 30328
CHAMBLEE, GA. (30341)
5260 PEACHTREE INDUSTRIAL BLVD.

Details For:	Year	Source	TP	Adjoining
CAMPBELLTON RD SW	1986	R. L. Polk Co. Publishers	-	X

255
LA ROSA TER SW —FROM 1082 ARLINGTON AV WEST

ZIP CODE 30310
1094 Page R @ 758-9152
1100 Hogan Callie M Mrs @ 753-8351
1102 Tree Simon
1110 Dozier Eunice C Mrs @ 755-5314
1116 Vacant
1119 Gilliam Mary 753-7972
1120*Call Renee 755-8086
1123 Arnold Betty @ 755-3194
1124 Parker Wanda @
1129 Jones Annie G Mrs @
1130 Holmes Zelma @ 755-6136
1133 Jones D Leon @ 755-2987
1134 Mitchell James @ 758-3450
PRINCESS AV INTERSECTS

441
LA RUE PL NW —FROM CROSS CREEK PKWY WEST (CROSS CREEK RESIDENCES)

ZIP CODE 30327
25 Vacant (5 Apts 25-29)
30*Kenny Mary 351-7403
31*Ritzelmeyer Geo
32 Wells Woodrow C 352-2425
33 Vacant
34*Jackson N E 351-5328
35 Vacant
36*Norman Salvador O 355-0608
37*Lynn Jos W 355-0608
38*Danneman Betty H 355-5155
39*Crowe A G 355-8426
40*Bird E P 355-0601
41*Devoiz J 355-6920
42*Bonnen M 355-5245
43 Muraih
44*Commins Lisa 351-2099
*Patton M A 351-2099
45*Marcon E 355-9312
46 Vacant
47*Edmondson Eric 351-0631
48*Cleveland David G 351-1619
49 Vacant
50 Vacant
51*King Bill 355-2457
52*Finler Mary L 351-1543
53*Danneman Michl 355-5131
54 Vacant
55*Willett M P 351-1986
56 Vacant
57 Vacant
58 Gemler Charles S 352-5246
59 Herrin J M 351-1613
60 Vacant
61 Vacant
62 Mc Fadyen Saml J Jr
63*Gray Wm T 355-2127
64*Vann Harry L 351-6740
Vacant
65*Samford Michl 352-5568
66*Harris Mark A 351-2102
67*Moore R A 355-4569
68 Vacant
69*Anderegg C 355-9394
70 Palmer L A 355-2071
71 Vacant
72 Hill B 351-2459
73 Raymond Charles 355-7349
74*Comford Magda 351-5301
75*Schoen L A 352-0233
76*Cox M E 355-5528
77*Weatherford T C 355-8046
78*Hinson A L 355-2855
79*Crouse David G @ 352-0361
80 Vacant
81 Betts Hugh 352-5669
82*Satterkwaite B L 351-5700
83*Reed Craig R 355-7813
84*Robinson Richd 352-2128
85 Holley Lynne L 351-7668
86*Tebeau T L 355-3836
87*Wilson C L 355-9483
88 Largen M 351-2863
89 Hill Nina 351-5738
90 Vacant
91 Vacant
92 Vacant
93 Vacant
94*Strow E A 355-4590
95 Coursey Jerry A 351-5543
96 Vacant
97*Armbristr G Jr 352-5440
98 Vacant
99 Vacant
100 Vacant
101*Lester T 351-5455
102 Vacant
103 Vacant
104*Pales Roberta B 355-1072
105 Vacant
106*Goodson Thos E 355-6329
107 Neuhaus C 355-2673
108 Vacant

405
LA SALLE WAY SW —FROM 395 DARTMOUTH DR WEST 1 SOUTH OF RUTGERS DR

ZIP CODE 30331
3878*Simmons J 691-1355
3945 Adams Jerry @ 691-6583
3953 Vacant
3960 Jones Whit Jr @ 691-6719
3961 Henderson Saml Jr @ 691-6186
3968 Howard Mary M @ 691-6044
3969 Wheeler Andrew @
3977 Hill Thurmond @ 691-6683
3978 Simmons James E @ 691-1355
3985 Hodo Betty L Mrs @

WHITWORTH DR INTERSECTS

239
LATHAM ST SW —FROM 500 HOPKINS ST WEST 1 SOUTH OF LUCILE AV

ZIP CODE 30310
1327 Poe June Thos @ 758-4437
1328 Hcdgas H H Rev
1331 Smith Mary L Mrs @
1332 Williams Amos D Jr @
Williams Richd J III
1337 Boyd Linda V 752-6835
1338 Hodges Willie B Mrs @ 755-4156
1341 Benson Lenora
1342 Timmons Rose M Mrs 753-8637
1342a*Hargrove Mary Lou
LANGHORN ST INTERSECTS

290
LATHROP ST SE —FROM THOMASVILLE DR WEST 2 SOUTH OF MC DONOUGH BLVD

ZIP CODE 30315
(NUMBERS IRREGULAR)
1884 Vaughn Hubbard I @ 627-6225
1890 Clark Vertis @ 627-7008
1893 Williams Julius @ 627-3871
1896 Dixon Bill
1899 Jones Rudolph A @
1902 Vacant
1905 Carter Roy @ 627-0179
1914 Taylor Edwin @ 622-3649
1917a Hudson Otis 627-4401
1917b Taylor Martha Mrs
1926 Vacant
1927 Hunter Morris L @ 627-5696
1931 Benton Cary @ 622-5889
1932 Vacant
1935 Keith Willie @ 622-8393
1938 Jennings Wardell C @ 627-7605
1941 Byse James M @ 622-2418
1944 Johnson Christine J Mrs @ 627-9817
1947 Kimbls Andrew @ 627-4936
1950 Presley Horace E @ 622-2947
1956 Story Paul S @ 627-9545
1964 Arnold Hyrom @ 627-7962
1970 Evans Robt L @ 623-6623
1976 Downing James @
1982 Dixon Marie D Mrs @ 627-1094
1985 Johnson Mamie @
1988 Mc Whorter Joshua @ 627-1264
1991 Mobley Maggie L Mrs @ 627-7010
1996 Jackson Henry Jr @ 627-5400
1999 Todd Charles @ 622-2443
2002 Jackson Kate
2007 Rosser Hollis @ 627-4424
2008 Barber Brenda P Mrs @ 622-8317
2014 Robinson Nathl Jr @
2015 Henderson Charlie J @ 627-6668
2020 Hill Joseph @
2028 Patterson Ince Jr @ 627-7244
GRANGE DR INTERSECTS

13
LATIMER ST NW —FROM 300 LUCKIE ST SOUTHWEST

ZIP CODE 30313

344
LATONA DR SW —FROM 11 OAK ST SOUTH 1 EAST OF WATERS RD

ZIP CODE 30354
3097 Burrow Ocie @ 766-1574
3103 Mc Knight Irene
3104 No Return
3108 Thornton Wm
3111 Larry Walter @ 761-1845
3119*Huff Betty
3122 Bates Wm R @
3127 Thrash Marvin @ 782-5016
3128*Mc Coy Raymond
3133 Headrick Ralph @ 761-9553
3136 Fenn Alvin 761-4022
OAK DR INTERSECTS
3153 Dagger Janie M Mrs @ 787-5445
3159 Ivey David L @
3182*Jamison Pamela @
3167 Smith Dorothy W
3168 Beckham Aaron @
3173 Beck Charles P @ 763-0271
3174 Barner Joe B @
3179 Vacant
3182*Little Janice
3185*Blackmon Marilyn
WALLACE DR INTERSECTS
3188*Pleasant Henry @
3198 Bickers R Rug @ 766-9710
3200 Long Middle School 766-0251

355
LAUREL AV NW (HILLS PARK)—FROM 1703 MARIETTA RD EAST

ZIP CODE 30318
1631 Duncan Kenneth D @
1637 No Return
1641 Rico Mike 352-9065
1645 Nichols Grading Co contr 355-6356
Nichols Gene F @ 355-6358
1657*Crowe Cecil @
1667*Hudacek Michl
1671*Mason Preston 355-2147
1675*Doyal Steph W @ 352-3633

167
LAUREL AV SW —FROM 1810 M L KING JR DR SOUTH

ZIP CODE 30314
125 Jackson Sandra Mrs 753-4138
128 Little Richd @ 755-5882
MOZLEY PL INTERSECTS
132 Vacant
133 Vacant
136 Vacant
139*Mitchell Sherman @ 753-4639
142 Gillon Morris 758-4836
143 Hunnicutt Helen P Mrs @ 758-1847
146 Daniel Mattie L Mrs @ 755-0795
149 Vacant
150 Eason Henry M @ 758-5027
155 Milligan Lena M Mrs @ 758-2781
156 Gibson Inez B Mrs @ 753-6660
159 Lee Rosa B Mrs @ 753-3552
163 Mc Bride Corrine Z @ 755-9429
164 Carter Delon L @ 753-8422
ARCHER ST INTERSECTS
173 Dunson Velma M Mrs @ 758-7108
Fortson Elbert 755-5653
174 Brumfield Gladys L @ 755-1935
177*Moore Ollie Lee @ 752-7475
180 Vacant
181 Smith Bennie E @ 753-8861
184 Thomas John A @ 755-5828
185*Densler Ben 752-6580
188 Newby Willie E @ 755-2136
191 Jackson Geo E 758-5135
192 Beedles Oliver @ 753-0127
195 Rivers Dorothy Mrs @ 755-8935
196 Johnson Miller @ 753-0642
MIMS ST INTERSECTS
200 Butler Haven 758-6162
203 Calloway Fred @ 755-0985
207 Lyons Ella R Mrs @ 758-7921
208 Birch Lewis I @ 758-5833
211 Smith Annie M 755-3367
212 Dotson Oscar C @ 755-3746
Dotson Janice M @ 758-5116
217 Baker James A @ 755-9062
218 Lockett Leroy @ 758-4728
221 Mathews Rowena E Mrs @ 758-4992
222 Hill Cordelia M Mrs @ 758-4028
225 Benton Ella W Mrs @ 755-2165
228 Vacant
231 Vacant
232 Vacant
ELDER AV INTERSECTS
235 Davis Willie C Mrs @ 755-4042
240 Toney Patricia
241 Wilson Lois V Mrs @ 758-1251
244*Bailey Bobbie 752-8162
248 Swan Milton Mrs 755-5315
249 Vacant
256 Vacant
LAUREL AV ENDS

171
ZIP CODE 30310
WEST VIEW DR INTERSECTS
306 Judge Exterminating Co 758-7591
309 Brown Aaron @ 758-2361
310 Green James 758-4376
314 Minter Vivian Mrs @ 755-6190
320a Brown Mattie Mrs
320b Vacant
330 Wise R L Funeral Home 758-4634
334 New Fellowship Missionary

323
LAUREL DR NE —FROM 3921 LAKE FORREST DR EAST

ZIP CODE 30342
6 Voegeli Wm H @ 261-6223
11 Oglesby Stuart R III @ 237-0118
14 Burdick Loretta S Mrs @ 237-7065
24 De La Maria Eduardo @ 231-2256
27 Sparks Geo A Co Inc food serv equip 237-9309
Sparks Geo A @ 237-9309
38 Bansley J David @ 233-9065
39 Hamilton James W Jr @ 261-1823
44 Raymond E Neill @ 261-8544
51 Hardesty John K @ 233-3040
56 Frey John M @ 233-1540
68 Hallen Robt J @ 237-0842
LAUREL FOREST CIR ENDS
76 Taylor Lenora J @ 237-4761
84 Jinks Charles C Jr @ 261-0296
85 Wickham Hazel M Mrs @ 233-1922
92 Letson John W @ 237-3161
95 Mc Brayer Thos B @ 237-1295
120*Holmes Malcolm 237-1221
127 Parver Michl L @ 231-1201
133 Vacant
140 Thurber James @

323
LAUREL FOREST CIR NE —FROM 3880 ROSWELL RD NORTHWEST

ZIP CODE 30342
76*Heisserr H H
87 Bloom Steven D @ 261-6790
90 Chisholm Beverly @ 233-1232
97*Hauber Franz W @ 237-7971
105 Weathers Nick W Jr @ 237-4143
110 Bevins Karl A @ 237-1204
115 Helmke A Geo @ 237-0862
120 Riedel Robt W @ 237-7890
125 Voight Wendell E @ 237-1571
130*Couch N C @
133 Suydam Ray M @
141 Rodgers Otis H @ 261-7960
142 Haynes Charles T @ 237-2980
153 Nolting Fred L @ 237-8056
164 Head Hugh G Jr @ 233-0931
LAUREL DR INTERSECTS
163 Holbrook Egbert B @ 237-4582
170 Adams David P Jr @ 233-6385
173 Pratt Eleanor M @ 261-3341
180 Taylor Kent @ 262-3567
183 Camp Steve L 256-1731
190 Luck Edw G @ 233-5767
193 Mc Clure Wm E @ 262-1930
209 Walker Marvin H Jr @ 262-2910
201 Scarvey Frank Jr @ 237-8329
210 Kushnert Philip R Rev 255-6488
ROSWELL RD INTERSECTS

371
LAURELMONT DR SW —FROM 3170 SEWELL RD SOUTH 2 WEST OF LYNHURST DR

ZIP CODE 30311
793 Tucker Roy Jr @ 696-5883
794 Phillips Mary P Mrs @ 696-5880
HOLLYDALE DR INTERSECTS
810 Vacant
812 Arlina Barbara G Mrs @ 696-5969
820 Lavender Cath H @ 696-5969
836 Gooch Mae Dell E @ 696-9681
837 Calloway Ruby F Mrs @ 696-6164
842 Sherrill Arnold B @ 696-1957
843 Stern Anna B Mrs @ 696-8031
852 Holmes Virginia Mrs @ 691-6030
853 Robinson Lillian Mrs @ 696-6172
LYNFIELD DR INTERSECTS
860 Hansbery Richd H @
868 Rushin Mary
871 Culver Willie @ 691-0698
876 Butts Emanuel @
877 Woodruff Alfreda @ 696-4256
SPREADING OAK DR INTERSECTS
944 L W Lawn & Landscaping Co plant nursery 691-2088
945 Williams Marie @
954 Spence Johnny @
955 Vaughn Jeffrey N @ 696-0272
965 Wiggins L V Mrs @ 696-9785
966 Brown Thelbe M @ 696-0316
974 Vacant
ARDLEY RD INTERSECTS

385
LAURELWOOD DR SW —FROM 1794 WILLIS MILL RD SOUTH 2 EAST OF DODSON DR

ZIP CODE 30311
1630 Bankston Troy S III @ 349-2885
1637 Boyd Claude S E @ 344-3984
1656 Edwards Doris @
1668 Womack J A @
1673 Reid John W @ 344-3727
1676 Jefferson Fredk D @
1681 Daniel Jean Mrs @ 344-3314
1684 Sims Julius C @ 346-7613
1689 Mc Dowell Clarence Mrs @ 344-7976
1692 Stroman Kamarit @ 344-0586
1695 Vacant
1700 Jeffries Alphonza @ 344-0581
1703 Houston Oliver N @ 344-1842
1706 Jordan Eliz C @ 349-0344
1711 Byrd Ruthie P 349-7238
1719 Delk Dani K @ 344-2429
1714 Martin Joe E @
1722 Smith Eddie I @
1725 Hill Amelia @ 344-1981
1728 Wolf Joseph
1736 Singleton Clara T @
1741 Freeman Paulette W Mrs @
1744 Brogley James E @ 344-7045
1749 No Return
1752 Evans John T @ 349-3521
1755 Vacant
1760 Harris Andrew M @ 344-4488
1761 Daniely Kary P @ 344-4422
1763*Bright Robert
Reid April D
1766 Harley Willie M @ 344-3872
1771 Blackmon John C @
1774 Houston Kenneth V @ 349-2534
1779 H & B Home Improvement contrs 349-7960
Watkins Hiram @ 349-7950
1782 Mitchell Isaiah Z @ 344-1864
1785*Mabry Leon
1790 Tompkins A @ 344-2032

385
LAURENS CIR SW —FROM 1692 LAURENS DR EAST

ZIP CODE 30311
2580 Ware Nolan Jr
2590 Jones Stanley @ 349-2371
2593 Vacant
2600 Fagan Mary @ 346-7545
2603 Andrews Edw @ 349-1597
2610 Vacant
2620 Bowls Julius R @ 344-0238
2630 Dykes Curtis F @ 349-0622
*Dykes Curtis Jr 349-4041
2639 Lee Geo L @ 344-7138
2640 Jordan Howard Jr @ 344-6982
2650 Street Eliz W @ 346-3105
2660 Bryant Lawrence W @ 344-2004
2670 Lemon Robt 349-0168
2671 Cole Herbert 349-3649
2680 Askew Jimmy L @ 349-1984
2681 Wallace Saml A @ 344-4566
2690 Hutchinson Jeffrey D @ 344-8806
2691 Cole John L @ 344-8109
2700 Curren Wm F Jr @ 344-8496
2710 Flournoy James M @ 344-1271
2720 Ware J Lowell @ 344-5116
2725 Schell Luther A @ 344-7185
2730 Flemister Wilson N @
2740 Vacant
2741 Vacant
2750 Bell Albert D 346-3192
2751 Elder Sarah C @
2760 Jay Lewis W Rev @ 344-5033
*Mayfield A L 344-7032
2761 Formis Richd @ 344-6201

ORKIN

WELLESLEY DR NW—Contd
793 Griffin John W ⊕ 351-2323
798 Franco Frank S ⊕ 355-1215
801★Shortridge Wayne H ⊕ 355-3487
806 Smith Edw ⊕ 352-5103
809 Harden Mark ⊕ 352-1513
814★Curtz Donald ⊕ 351-6372
822 Kight Charlotz A ⊕ 351-2931
RIADA DR BEGINS
827 Hedgepeth Ann ⊕ 355-3670
830 Ewing Jas O ⊕ 351-6919
837 Logan John C Jr ⊕ 355-3959
838 Gober James A ⊕ 351-7032
844 Coffey Gannon F ⊕ 355-3871
847 Blackwelder D F ⊕ 355-2705
852 Singar Eric 352-9156
860 Parker Carlton O ⊕ 355-3369
863 Johnson Frank J ⊕ 355-3156
865★Dickey Jeannette
870 Smith Harry E ⊕ 351-1590
880★Prevost P 351-6755
HOWELL MILL RD INTERSECTS

167
WELLINGTON ST SW —FROM 1536 M L KING JR DR SOUTH

ZIP CODE 30314
106 Shanks Construction Co 758-6310
Shanks Hoye V 758-5310
107 Hargrove Mary B Mrs ⊕ 758-2994
108 Lyman Hilda C Mrs ⊕ 755-8714
111 Mitchell Gertruds W Mrs ⊕ 755-5869
114 Jackson Larry 753-3175
115 Smith Marie 753-5726
Rear Woods Mary W 753-4504
120 Scott Ruth ⊕ 753-5281
121 Brown Maceo
126 Williams Geneva G Mrs ⊕ 758-1071
MOZLEY PL INTERSECTS
129 Troy Corine 762-5129
130 Vacant
131 Decon A J
135 Jones Mable
136 Brown Rosa B Mrs ⊕ 752-6883
140 Brown Bernice A Mrs ⊕
141 Hargrove Hettia ⊕ 763-6620
146 Lamar Sarah E Mrs ⊕ 753-4286
MOZLEY PL INTERSECTS
151 Walker Tecelia 755-3679
155 Lee Ethel C Mrs ⊕ 755-1168
ARCHER ST INTERSECTS
163 Hancock Harlo W ⊕ 752-8183
164 Willis Lewis ⊕ 755-0041
169 Swain A H Mrs 756-8428
170 Amey John T Rev ⊕ 755-5154
173 Benton Emanuel ⊕ 753-7430
176 Mc Cowan Fletcher ⊕ 758-3674
179 Means Jack ⊕ 758-6245
180 Grissom John F ⊕ 755-1187
185★Johnson John M 753-4649
188 Nix Vernon 753-3319
191 Pierce Annie L ⊕ 758-4090
194★Knowlton Edith V 755-3366
198 Vacant
199 Vacant
MIMS ST INTERSECTS
207 Smith Henry ⊕ 758-2749
211 Lewis E M ⊕ 755-0780
212 Vacant
217★Hood Thelma M Mrs ⊕ 753-5639
Thompson Harriette ⊕ 755-0989
220 Whaley John ⊕ 755-9892
Wilkes James A ⊕ 752-6985
223 Wasson Johnnie H ⊕ 758-4129
224★Mathis Patsy J 753-3740
Youngblood Clora ⊕ 758-2163
224½★Warren Darlene C 755-3062
227 Vacant
BRANTLEY PL INTERSECTS
230 Green Kristy R 755-2271
233 Vacant
ELIXIR AV INTERSECTS
239 Colvin Mary Lee ⊕ 753-6419
240a Mitchell Stanley 758-5038
240b Vacant
240c Vacant
243 Bailey Wesley B 753-7204
244 New Start Community Grocery 752-9009
247 Harper Amos ⊕ 758-1925
248 Vacant
251 Winfrey Viocent 758-1162
252 Marks Aussie ⊕ 753-6842
255 Leftwich Isaiah ⊕ 753-2529
256 Office John ⊕ 753-9067
259 Hooper Shelap H ⊕ 755-7520
260 Peeks Gloria ⊕ 758-4216

171
ZIP CODE 30310
GORDON ST INTERSECTS
299 Jones Edw
305 Bridges Walter ⊕
309★Bryant Queenie ⊕
310 Peavy James S ⊕ 758-4731
315 Wilson Mamie J Mrs ⊕ 753-8334
316 Horton Albert ⊕ 758-5148
319★Woodard Annie ⊕
320★Dodson Eugene
325 Vacant
326★Rozier M
329 Manley Annette S Mrs ⊕ 755-6783
330 Vacant
335 Billings Joyce R Mrs ⊕ 758-0621
336 Bray Roosevelt ⊕ 753-5149
340 Benton Ray ⊕
345 Kilgore Ruby L Mrs ⊕ 755-8089
346★Moore R L ⊕
349 Chapman Abram W ⊕
350 Dobbs Julie M Mrs ⊕ 753-0144
354 Green Robt L 758-0921
357★Early Alfred
360 Houston Joe 753-3945
365 Cleveland Albert ⊕ 758-5800
368★Mallery F
372★Favor Lois
376 Vacant
384 Wellington Street House Of Prayer 691-6541

209
WELLS CT SW —FROM WELLS ST NORTH 1 WEST OF HUMPHRIES ST

ZIP CODE 30312
13 Apartments
1646 Vacant
1649 Vacant
14 Apartments
1650 Vacant
1651 Vacant
15 Apartments
1652 Hudson Lois Mrs
1653 Carter John
16 Apartments
1654 No Return
1655 Vacant
1656 Vacant
1657 Bryant Otis 523-1810
17 Apartments
1658 Vacant

385
WELLS DR SW —FROM 1790 WILLIS MILLS RD SOUTH 1 EAST OF DODSON DR

ZIP CODE 30311
1807 Johnson Raymond ⊕ 349-0995
1845★Aarun Catherine D ⊕ 344-9190
1855 Anderson
1856 Wells Court Apartments 344-3456
A1★Holt Dorothy
A2★Green Jack
A3★Majors Michl
A4★Whitehead Monique
A5 Lowson Ida
A6★Sannsk Abdu
A7 Mitchell Ida
A8★Dominque Lynn
A9★Holt Jerry
A10★Ingram Eva
B1★Murphy Michl
B2★Cooper Earl
B3★Delancy Henry
B4★Grier Anthony
B5 Vacant
B6★Smith Theresa
B7★Gray Sarah
B8★Dixon Carol
B9★Edwards Derick
B10 Pearsall Vivian
B11 Office
B12★Green Michael
C1★Hicks Bertha
C2 Roberts Lula G 344-6193
C3★Edminson Johnny
C4 Anthony Henry M Jr 344-2280
C5★Athony Frank
C6 Vacant
C7 Mc Crory Mary 344-9875
C8★Delson Jimmy
C9★Boyd John
C10★Clark Veronica 344-0785
C11★Montgomery Sidney
C12★Omail Saleam
D1 Rivers Francina
D2★Woodard Anita
D3★Peters Lewis
D4★Barry Lori
D5★Carter Lawrence
D6 Creech Johnnie C 346-1157
D7 Vacant
D8★Mbys Habib
D9 Towns Leroy
D10★Johnson Marjoris
D11★Jallow Tejan
D12 Belle Glynn
E1★Banks Mildred
E2★Hubbard Eric
E3 Rasting Leon
E4★Harris Sharri
E5★Powell Valerie
E6★Fuller Veronica
E7 Vacant
E8 Jones Linda A 344-9725
E9★Lawson Delores
E10★Bush Adolph
E11★Harper Nina
E12★Robinson Clarice
E13★Daughtry Larry
E14★Scott Vernice
E15★Musa Frances
E16★Cheeks Alberta

485
CAMPBELLTON RD INTERSECTS
1941 Borders Mollia L ⊕ 349-5965
1944★Walker Cheryl ⊕
1951 Jones Tryphenia J Mrs ⊕ 344-9369
1957 Roberts Raymond L Jr ⊕ 349-0589
1960 Griar Clifford T ⊕ 344-6940
1963 Davis Remer ⊕ 349-7874
1969 Duncon Claude H ⊕ 349-7609
1970 Mason Kathlean K Mrs ⊕
1973 Davis Andrew ⊕ 344-8108
1978 Lawrence Reba M Mrs ⊕ 344-0149
1979 Waldrop Boonie ⊕ 344-7519
1984 Garfield Christine F
1985 Tyroffs Jerry ⊕ 346-9283
1990 Smith Addie ⊕ 349-6751
1991 Johnson Geo E ⊕ 344-8586
1996 Coggins Ruby ⊕ 349-5523
1997 Hall Jessie N Mrs ⊕
2002 Long Harry ⊕ 346-2440
2003★Cheney M B ⊕
2006 Butler Larry ⊕ 344-4084
2009 Vacant
2014 Ragsdale Jasper J ⊕
2015 Wilkey Ronald E ⊕
2022★Swain Jas
2023 Clark Lydia L ⊕ 349-5987
2028 Lloyd John I ⊕ 344-4132
2029 Heard R F ⊕ 349-0374
2032 Borders-Patterson Sonya D ⊕
2033 Croom Thos J Jr ⊕ 344-7356
2039 Shannon Dorothy W Mrs ⊕
2040 Wright Eleanor Mrs ⊕ 349-4463
2045 Spear Charles ⊕
2053 Armstrong Hazel ⊕
2059 Andrews Patrice ⊕ 344-5523

211
WELLS ST SW —FROM STEWART AV EAST AND WEST 1 NORTH OF GLENN ST

ZIP CODE 30310
NFK SOU CROSSES
585 Southern Mills Inc indry sup mfrs 524-4199
588 Pirkle Inc scrap metal 523-1464
STEWART AV INTERSECTS
ZIP CODE 30310
BLUFF ST INTERSECTS
651 Vacant
666 Vacant
BENJAMIN ST INTERSECTS
673 Henson J M Co bakers supe 763-6174
GLENN ST INTERSECTS

176
WELLSWOOD DR SE —FROM 1838 FISHER RD EAST AND SOUTH 2 SOUTH OF CUSTER AV

ZIP CODE 30315
1460 Mc Donough Heights Apartments 627-1972
1 Boddie Eula M
2 Vacant
3 Martin Fannie 822-8255
4 Vacant
1472 Patnon Robt L J ⊕ 622-1154
1478 Harris Jimmie H ⊕ 627-2918
1480 Ingram Geo T ⊕ 622-0304
1483 Duffey Laura M Mrs ⊕ 627-3913
1486 Rendleman Earl T ⊕ 622-4386
1494 White Wm H ⊕
1495 Mitchell Wm D Jr ⊕
1502 Echols Ruth G Mrs ⊕ 627-0150
1507 Vacant
PONTIAC PL INTERSECTS
1526 Daniel John H ⊕
1527 Vacant
1532 Johnson Annie S ⊕
1538 Vacant
1541 Gumm P Frank ⊕ 627-7566
1546 Epperson Jimmy D ⊕
1551 Vacant
1554 Vacant
1559 Warren P Thos ⊕ 627-7785
1560 Williams Alfred T ⊕ 627-2567
1565 Adamson Jack W ⊕
1568 Carnes Sybil ⊕
1573 Jackson Ulysses ⊕
1576 Vacant
1581 Vacant
1582 Richardson Marvin ⊕ 627-8825
1587 Bullard Kathy Mrs ⊕ 622-0880
1590 Richardson Eric R ⊕ 627-8825
1595 Vacant
1598 Jackson Lena D Mrs ⊕ 627-2533
1605 Young Grady W ⊕
1606 Turner Benny D ⊕ 627-7321
1611 Hill Deborah J ⊕ 627-7562
1614 Mc Cutchins Horce 627-3784
1619 Wynn Willard ⊕ 622-1169
1622 Steele Vera G Mrs ⊕ 622-2086
1628 Patrick Jewell C ⊕ 627-6979
1629 Vacant
1635 Williams Michl 624-3328
PONTIAC PL ENDS
1644 Huff Cornelius S ⊕ 627-9714
1645 Mc Gee James W ⊕ 622-3437
1652 Knight Eleanor Mrs ⊕ 622-9261
1655 Vacant
1660 Wilson Alex ⊕
1661 Vacant
MORELAND AV INTERSECTS

306
WENDELL DR SE —FROM 2512 LINDA LA SOUTH 1 SOUTH OF LYDIA DR

ZIP CODE 30315
169 Wicker Wesley
173 Jones Mildred
SUNRIDGE AV INTERSECTS
179 Owens Saml ⊕ 627-0281
180 Davenport Eug ⊕
185 Vacant
190 Scott David A Hon ⊕ 622-5653
191 Albert Roosevelt H ⊕ 627-3227
197 Myers Horace W ⊕ 627-6860
200 Nolley Geraldine 622-3262
203 Davis James ⊕ 622-0724
210 Porter Ben D Jr ⊕ 622-5651

335
WENDOVER DR NE —FROM PEACHTREE-DUNWOODY RD NORTHEAST 1 NORTH OF PEACHTREE RD

ZIP CODE 30319
818 Fletcher Thos D ⊕ 233-6642
930 Vacant
933 Lawson Julia E 237-8169
948 Scott F Wm ⊕ 233-4991
956 Ray Darrell ⊕ 231-9708
962 Schiffman Richd W ⊕ 237-4213
963 Wymer John F III ⊕ 261-8452
972 Newsome Sara S Mrs jwlry mfrs rep ⊕ 233-0800
973 Vacant

355
WENLOCK AV NW (HILLS PARK)—FROM 1614 CARROLL DR NORTH

ZIP CODE 30318
1680★Smith Lisa Mrs 355-5814
1744★Kinsey Lacna Mrs
1752 Walsh Anthony J ⊕ 351-2992
1760 Foster Randy ⊕ 355-5848
1763 Morris Roy T Jr ⊕ 355-5979
1770 De Borda Paschal S ⊕ 355-5730
1771★Howard G E

107
WESCO WAY NW —FROM 584 GRAY ST WEST

ZIP CODE 30318
STRONG ST INTERSECTS
505 Westinghouse Electric Supply Co (Br) 524-0330
NORTHSIDE DR INTERSECTS

226
WESLEY AV NE —FROM AMANDA AV SOUTH 1 EAST OF MAYSON AV

ZIP CODE 30307
94 Scruggs Effort J 373-8460
Scruggs Martha L Mrs 373-8460
MARONA ST INTERSECTS
96 Vacant
96b Vacant
100 Thompkins Malissa L Mrs ⊕ 873-1196
112 Butler Vinson ⊕ 377-9469
114★Dubose Ellis 373-6153
114b Vacant
118a Ellis Patricia 787-3390
118b★Gulley Jackie D 377-7477
120a No Return
Rear No Return
122a★Austin Cathy
Rear★Minter Pauline 377-7328
124 Vacant
126a Hollis Sally M 377-0730
126b★Glass Grace 377-5547
128 Vacant
130 Barnes Lois ⊕ 378-7424
FOOTE ST INTERSECTS
2D ST INTERSECTS
161 New Supreme Church Of God Io Christ 377-2868
162a Brooks Anna D Mrs 378-9984
162b Mc Crary Moses
168a Allen Ruby 378-6412
168b Patterson Ira B
ALVA ST INTERSECTS
170a★Elliot Princess ⊕
170b Davis Ella 371-0334
172 Seymore Jannis 371-8236
187 Atlanta B O E (Wesley Av Br) 378-4393
ALVA ST INTERSECTS
192a Vacant
192b Vacant
193 Vacant
198 Vacant
199a Perkins Mamie Mrs ⊕ 377-3136
199b Perry Luphonia
202a Mc Gahey Johnny 378-7658
202b Smith Willie J
203a★Pearl Nellie 373-4326
203b★Peela Erlene
204 Zinner Martha 377-9049
Rear Banks Jim 377-9049
205b Syder Hubert L
207 Hull Rosa M 377-4066
209 Stinson Leon
NEW ST INTERSECTS
213 Gill Eddie W ⊕ 373-2927

343
WESLEY DR NW —FROM 2450 HOWELL MILL RD EAST

ZIP CODE 30305
NORTHSIDE DR INTERSECTS
610 Welch Paul M Mrs ⊕ 355-1628
622 Marks S
634 Klein Edw W Jr ⊕ 355-2806
644 Cyphers Thos A ⊕ 351-9300
655 Duffey Earle M ⊕ 355-4273
664 Kitchens David B ⊕
670★Lemboke M
678 Kincaid Joel R Jr ⊕ 355-2624
684 Wadsworth Joel S ⊕ 355-8381
694 Henry Brian D ⊕ 352-0569
702 Cross A C Mrs ⊕ 355-2489
710 Ball Olen D 351-0197
714 Tippett Lucius H ⊕ 356-3606
WOODLEY DR ENDS
724 Wingfield Robt S ⊕ 355-1773
728 Mc Connell Harold S ⊕ 355-5384
734 Whitney John S Jr ⊕ 355-7952
740 Nix Wm A Jr ⊕ 355-5166
758★Donato Ray R
764 Brooks Patricia D 355-4388
770★Geisler Roy ⊕ 355-3217
776 Farmer Wm ⊕ 362-9144
782 Collins Ben C ⊕ 355-2206
788 Putnam Geo ⊕ 356-7483
792 Fussell Herman L
796 Haines Claude J ⊕ 355-4636
802 Bauerle Louis M ⊕ 355-3084
808★Harmon Tom
811 Devine Pat O ⊕ 355-6221
814 Vacant
822 De Sai Prateen V ⊕ 351-7882
829 Martin C Hubert Jr ⊕ 355-2805
834 Evert Michl ⊕ 355-9931
841 Sanders Wm H ⊕ 355-1286
846 Inglis David W ⊕ 355-6998
853 Guffin Thos N ⊕ 355-2884
860 Lindsay Mary E Mrs ⊕ 355-6521
865 Vacant
RIADA DR INTERSECTS
876 Tregallis Barbara ⊕
880★Levy J
885★Wamberg Donald ⊕ 351-4942
888 Taylor E Edw Jr 355-0252
897 Vacant
898 Gregory Arth 355-6279
HOWELL MILL RD INTERSECTS

339
WESLEY PKWY NW —FROM 1400 WEST WESLEY RD SOUTHWEST 1 NORTH OF MOORE'S MILL RD

ZIP CODE 30327
1330 Vacant
1331 Simpson Charles L ⊕ 351-1928
Simpson Polly B Mrs 351-1928
1342 Ross Harley H ⊕ 355-9500
1355 Habif Morris N ⊕ 355-8474
1366 Rauzin Milton H ⊕ 366-8433
1381 Margolies Elias E ⊕ 352-1139
1388 Gershon Nathan I ⊕ 355-5535
1410 Levin Jack M ⊕ 355-9717
1416 Kuniansky Max L ⊕ 355-5337
Kuniansky Douglas 355-8098
1430 Rinzler Charles ⊕ 355-8269
PARKWOOD LA INTERSECTS
1449 Diamond Leonard ⊕ 355-0433
1450 Cohen Gerald H ⊕ 355-2594
1470 Freedman Jack I ⊕ 355-8710
1481 Cornford Ben ⊕ 351-6301
1490 Long Arth E ⊕ 355-7764
1507 Goodman Rose D ⊕ 355-7855
1508 Johnson Louis III ⊕ 352-1118
1514 Rubin A J ⊕ 355-7434
1519 Krugman Seymour ⊕ 355-0435
1524 Firestone Stanford B ⊕ 351-7043
MARGT MITCHELL DR INTERSECTS
1536 Sifan Paul ⊕ 355-8511
1548 Stahlman Howard ⊕ 355-9502

WILLIS MILL RD SW—Contd
162 Harper Roosevelt @ 696-5129
Franks Mary E Mrs 69-1497
174 Davenport John D Mrs @ 696-5265
184 Jones Ben A @ 696-5097
192 Gemmage Moses @ 696-5567
208 Miller Leila P Mrs @ 696-6654
220 Pope C L 696-0867
232 Moses Willie @ 696-5592
243 Vacant
246*Bridges Bronaugh @ 696-5028
247 Walker Margt L Mrs @ 696-5101
258 Bembry Clara D Mrs @ 696-5195
261 Tomlinson Lillian D Mrs @ 696-5315
270 Edge Lessie M @ 696-5413
281 Mc Daniel Mary L Mrs @ 696-5201
282 Rowls Elijah D @ 696-5256
LARCHWOOD RD INTERSECTS
312*Brown V C @ 696-1982
Vacant
313 Lyons Annus @ 696-5291
PRAIRIE VIEW DR BEGINS
325 Pitts Ralph 696-6477
330 Vacant
360 Vacant
366 Vacant
399 Westbrook Clarence @ 696-5639
954 Edward
966 Durham Millard @ 753-5628
994 Glover Lucille
1008*Norman Essie @ 755-1687
1022 Barber Joseph @ 753-8530
1036 Vacant
1050 Cleveland Wm H @ 755-8800
1064*Farmer James E Rev @ 758-4135

POWELL RD INTERSECTS
1176*Shelton Dexter @ 758-5219
1258 Pots Joseph W @ 753-0214
1266*Honnibel A @ 752-5500

CASCADE RD INTERSECTS
1320 Blake Barbara King Rev @
1323 Hall Grady @
1332 Hightower Charles R @ 753-8690
1337 Conkley Benita Mrs @ 762-5771
POOLE RD ENDS
1342 Ware Sabrina @
1345 Howland Mary P Mrs @ 753-1021
1350 Perry Willis C @ 755-8666
1353 Blackmon Nathl H Jr @ 758-4102
1356 Arnold Elton III @ 758-6157
1363 Belt Isaiah @ 755-8237
1364 Ramsey Eddie @
1369 Brown Harold @ 755-9610
1372 Lewis R Bunney @
1376 Stafford Saml @ 753-8480
1377*James Ruble S @
1387 Bivens Richmond Jr @ 755-4335
1395 Buggs Carrie L Mrs @
OVIDIA CIR ENDS
1400 Shaw Ralph @
1410 Johnson Luther @ 755-3291
1415*Stanley Wm J III @ 758-9617

1445 Allen Wilbert L
1465 Smith Marie F Mrs @ 758-6997
1469 Hector Vernon Jr @
1470 Reeves Teddy B @ 753-8482
1478 Lomax Michl L Hon @ 755-8717
1481 Mc Cord Reginold M @ 758-7790
1490 Cooper Rickey R @
1493 Keene S C @ 755-3459
1498 Smith L L 753-3612
1505*Lopez Doris C 758-2549
1515 Stampe Kenneth N 753-8810
1516 Andrews J Alf @ 753-6813
1525 Hill Geo J Jr @ 755-7976
1527 Warren Michl A @
1554 Frame W Leo Jr @ 755-3892
1571 Williamson Glenn T @
1572 Callaway Alvin E @ 758-8123
1577 Moore James H @ 762-5743
1587 Campbell Fitz A Rev @ 344-7416
1596 Ware Carl @ 344-3542
MILL ACRES RD INTERSECTS
1625 Harris Nikki @ 344-0414
1634 Stafford Derrick @ 346-1635
1640*Scott Leofrice @ 349-7328
1657 Sears F L @ 344-2578
1658 Moore Levi D @ 344-8582
1668 No Return
1667 Seals Marie A @
1675 Shell Lizzie M @ 344-4706
1685 Huel Melvin H @ 344-4683
1690 Vacant
1698 Turner Wm D @
1705 Kirby Willie Jr @ 344-1996
1735 Rakestraw N Viola Mrs @ 344-3856
1741 Cartwright Charles @ 344-2696
1742 Willis Pamela 346-7010
1755 Field Ina M Mrs @ 344-3537
1758*Johnson Wally S @ 349-1714
1771 Davis Harry C @ 344-3390
1774 Crowe J Carlton @ 344-0195
1779 Keith Tim @ 349-4382
1780 Taylor Marguerite C @ 344-6955
1783 Vacant
1784 Mitchell Jacqueline B @ 344-1298
1787 Harris Alice M Mrs @ 344-2494
1789 Mimnifield Pauline J Mrs 344-4693
1790 Hart Florine E Mrs @ 344-3054
WELLS DR BEGINS
1793 Printup Gwendolyn C Mrs @ 344-4360
1794 Rose Jeanette S Mrs @ 344-2497
1796*Walker Edna 344-0252
1797 Smith Lonzie @ 349-6648
1798*Holliman Mary
1799 Vacant
LAURELWOOD DR INTERSECTS
1800 Flemister Mary R Mrs @ 349-3021
1801 Whitaker Willie L @ 344-8964
1805 Whitfield Cicero @ 344-7731
1807 Jones Robt L @ 349-1235
1808 Clark Ralph H Jr @
1811 Renfroe Charlie @
1817 Thomas Susie L Mrs @ 349-3278
1825 Rhoden Thurman @ 344-1966

80
WILLOUGHBY WAY NE —FROM INTERSECTION OF RALPH MC GILL BLVD AND FORTUNE ST EAST 1 NORTH OF EAST AV

ZIP CODE 30312
FORTUNE ST INTERSECTS
637 Jackson Dorothy B Mrs @ 522-3171
645 Hutchins Florida M Mrs @ 688-2415
649 Keith Ulysess @ 521-3651
655 Warren Zebee L @ 523-7057
659 Younker Tom B @ 688-4918
665 Taylor Randall @ 522-5508
669 Oliver Roy @ 522-0768
674 Coppage Pearly M 688-2545
675 White Lizzie Mrs @ 688-6141
678*Stokes Essie M @ 522-4658
679 Shaw Julius @ 688-7849
683 Moody Kath @
684 Moses Levester V Rev @ 522-7822
688 Vacant
864 Gardner Francis 624-7028
695 Peek Lucy @ 521-3786
698 Ellington Lucy D Mrs @ 688-6604
699 Miss Charles C Jr @ 688-9283
704 Henderson Jerry Jr @ 523-7537
705 Henderson Elese @
471 708 Wray Jimmie @ 688-9077
709*Hollon Preston
714 Humphrey Mack C @ 688-0399
715 Denham Norma A Mrs @ 688-1582
ASHLEY AV BEGINS
719 Strozier Emma W Mrs @ 688-6124
387 725 Vacant
726 Morrow Charlotta @ 688-1696
729 Austin Sallie M Mrs @ 524-3556
732 Porter R B @ 688-8281
735 Mc Ghee Mittie R Mrs @ 688-2702
736 Wilson Anne Mrs 577-9296
750 Eason Publications Inc 688-5623
Creative Loafing weekly newspaper
766 W S B TV Tower 589-0804
830 Vacant

57
WILLOW AV NE (PEACHTREE HILLS) FROM 2070 FAIRHAVEN CIR NORTH 2 SOUTH OF PEACHTREE HILLS AV

ZIP CODE 30305
2184 Jameson Bud
2185 Davis John P Mrs @ 262-3817
2187*Stevenson Al @
2188 Butkus Michl @ 237-8882
2192 Savell Wm H @ 261-4740
2193*Dornseif Steve
2196 Vacant
2197 Larimore Granville @ 237-8009
386 2199 Forsyth Wm H @ 233-6086
2200 Bishop Howard V @ 237-8190
2203 Mc Michael Flavel @
2204*Mueller Ellen E
2205*Holliday J Rea @
2207 Allen Candace V @ 233-7725
2208*Barcellona Joan @
2209 Bolen Mildred D Mrs @ 237-1778
2211 Matheny Gerald W @ 237-2473
2212 Shuford C Robt Jr @ 237-4179
2215*Dodys Nick @
2216 Douglas Ruth E @ 261-5360
2217 Vacant
2218 Lawless Marie G Mrs @
2219 Buffington Chas M
2221*Lawton Thos
2222 Davis Robt M @ 233-7243
2223 Barryman Jerry T @ 261-4905
2225 Rabun Lee @

16
WILLOW ST NE —FROM 131 LINDEN AV NORTH

ZIP CODE 30308
589 T R W Replacement Division whol auto parts 873-1466
NORTH AV INTERSECTS

457
WILLOW TR SW —FROM 1559 VENETIAN DR NORTH

ZIP CODE 30311
1320 Walters L C @ 753-2217
1324 Dixon Angelo @ 758-5579
1330 Sparks Leroy @ 753-5642
1336 Nelson Pearl
1340 King Dalton @ 758-9425
1348 Davenport Willie F @ 758-1096
1351 Rutledge Mattie @ 758-7570
1352*Johnson Barbara
1356 Wimbush Leon 755-5839
1357 Sims Betty L @
1360 Blake Kath Mrs @ 758-5667
1365 Parks Roland
1368 Banks Walter @ 753-0154
1371 No Return
1372 Mims Shephard D @
1377 Campbell Queen E Mrs @ 753-0139
1378 Favors Shirley @ 753-0697
1381 Mason Eddie Jr @ 758-7930
1382 Bailey Edw @ 758-2129
1388 Rutland Willa @ 758-3909
1389 Whatley Warren S Jr @ 758-9081
1397*Lawrence Rufus @ 755-7289
1398 Shackleford Willie L @ 752-8043
1409 Rachael Geo Jr @ 755-8389
1412 Merritt Richd @ 753-7605
1413 Ivory Johnny L @
1421 Rivers Geraldine P @ 755-8254
1422 Hixson Jammie Lee @ 758-4350
1429 Johnson Harvey @ 759-9687
1430 Williams Margt @ 758-1857
1435 Daniel David F @ 752-8928
1436 Green Johnny W @ 758-4055
1440 Wallace Rosetta @ 752-8248
1443 Smith Alberta G Mrs @ 758-9007
1446a Boone Carris 755-4425
1449 West Beth
1454 Andrews Wm M @ 755-9851
1457 Watson Henry Jr @
1460 White Lula J @ 753-2009
1463 Dukes Thos L @ 753-9677
1466 Petty Harriett S Mrs @ 758-6473
1471 Anderson Danl @
1472 Thomas Robt L @

405
WILLOW COVE WAY SW —FROM PLAINVILLE DR NORTH

ZIP CODE 30331
3827 Stuldivant Frank @ 691-7090
3930 Moore Charles L @ 696-6624
3935 Grear John M @ 691-1263
3940 Sinkfield Grady C @ 691-3329
3943 Gamble Charles E @
3945 Nelson Edw @ 691-5193
3949 Wilson Melvin @
3955 Horton Arthur H @ 691-1699
3956*Wells Willie
3961*Thomas Diane

387
WILLOWBROOK DR SW —FROM NEAR 1832 VENETIAN DR SOUTH 1 EAST OF CAHABA DR

ZIP CODE 30311
1507 Robinson Annie 752-7601
1515 Crudup Gail 758-7154
1521 Matthew Alonza 752-5325
1527 No Return
1528 Marity Kenyetia @ 755-6767
1533 Vacant
1538 Vacant
1541 Vacant
1547 Robinson Lillie B Mrs @ 755-3467
1548 Mathis James @ 755-5568
BEECHWOOD BLVD ENDS
1553 Avery Rufus @
1561 Vacant
1562 Lewis Geo W @ 753-7019
1567 Farris Bosie @ 753-5529
1572 Robinson Doris N @
1573 Ballard Willie B @
1581 Carmichael Mary L Mrs @
1582 Wyton Robt D @
1587 Prothro Geo @ 753-8174
1595 Friendly Frank D @
1596 No Return
Bsmt No Return
CAMPBELLTON RD INTERSECTS

340
WILLOWOOD CIR SE —FROM 2539 BOULEVARD DR SOUTHEAST 2 WEST OF EAST LAKE DR

ZIP CODE 30317
31 Horton Charles L @
32 Buchanan Waverly B @ 373-0745
40 Myrick Essie L Mrs @ 378-2190
41 Reid Walter @ 377-7728
50 Cook Willie @
51 Slate Wm A @ 378-9453
59 Smith Nelson @
67 Little Wm H @ 373-5407
75 Payne Bertha L Mrs @
83 South Robbie G Mrs @ 373-5695
91 Colquitt Milton @ 377-4737
97 Moten Wm @
103 Williams David E @ 373-3073
115 Walton Lamar @
ROSECLAIR DR INTERSECTS

90
WILMER ST NE —FROM 620 RANKIN ST NORTH 1 EAST OF GLEN IRIS DR

ZIP CODE 30308
471 Martin Eddie @ 523-3928
476 Few Charlene @
477 Parker Nathanial 586-0117
485*Lundy John
490 Vacant
493 Lawrence Edna Ruth @
497 Vinson Bernice @
498*Tanner Joanna
DALLAS ST INTERSECTS

255
WILMINGTON AV SW —FROM PRINCESS AV WEST 1 NORTH OF ARLINGTON ST

ZIP CODE 30310
1155 Hammett Wm @ 753-7400
1157 Vacant
1160 Shuler Betty C Mrs @ 753-5614
1163 Bolden Gary
SELWIN AV INTERSECTS
1164a Watkins Ebora 755-2598
1164b Woods Elaine
1170 Vacant
1174 Vacant
1178 Hicks Myrtice T Mrs @ 755-0954
1184 Vacant
OAKLAND AV INTERSECTS

228
WILMONT LA SW —FROM 556 ATWOOD ST WEST

ZIP CODE 30310

349
WILSON AV NW —FROM VESTA AV SOUTH AND WEST 3 WEST OF HOWARD ST

ZIP CODE 30314
2044 Sharp Claude L @ 792-9308
2066 Bohannon Willie D Mrs @ 794-3464
2074 Butler Fannie S Mrs @ 794-7126
2092 Lyons Thelma L Mrs 794-1977
2112 Woodruff Willie 794-5606
2119 Fulton Geo C @
2123 Norris Otis @ 794-9970
2133 Parker Robt @ 794-5266
2134 Griffin Julia A Mrs @ 799-7803
2137 Glass Maude D 794-8557
2148 Bell John W
2157*Harper Rosa
2171 Vacant
2175 Nunnally Wm @ 799-1789
2189*Dew Pearl
2202 Jones Frank @ 799-0551
2205 Smalley Willie L Mrs 794-3280

235
EXPRESSWAY INTERSECTS

387
WILSON DR SW —FROM 1690 DE LOWE DR WEST 1 SOUTH OF VENETIAN DR

ZIP CODE 30311
2300 Adams Park Golf Club 753-8495
2325 Dobbs Alice E @ 758-8886
2335*Greene Milford 758-2416
2351 Gladin Collier B @ 758-6292
2361 Smithson Howard L @ 753-8494
2371 Atl City Parks & Recreation (gymnasium) 753-8521
2410 Ladson Wm H @ 752-5531
2436 Abernathy Louis E @ 755-0133
2446 Kelly Willard @
2449 Berry Richd @ 758-3810
2455 Malcolm Edw @ 753-3432
2458 Griffeth W G Rev @ 758-7085
2468 Haymon Charles L @ 752-5455
WILLIS MILL RD INTERSECTS

343
WILSON RD NW —FROM NORTHSIDE DR WEST 1 SOUTH OF LONGWOOD DR

ZIP CODE 30318
615 Mitchell David @ 355-6685
625 Evans Charles H 355-3073
634 Lin J C Mrs @ 355-1770
635 Cochran Shirley @
638 Ninan Phillip @
644 Barrington Wm @
MC KINLEY RD ENDS
645 Senay Charles T Mrs @ 355-2905
655 Flora Lorena B Mrs @ 355-4135
657 Caffrey Denise 352-1906
660 Cowart Joe D @ 355-1610
672 Moore Barney M Jr @ 351-7322
679 Dobson M H @ 351-5472
681 Dobson Wm K @ 355-2664
GLADSTONE RD BEGINS
685 Langdon Robt B @ 355-3625
Rear*Terry Rita 355-2565
686*Collins M
689*Mc Ginness Molly @ 351-6774
*Pirkle Albert @ 355-3620
690 Sturniolo Joseph 351-5874
699 Vacant
700*White M
703*Shaw Becca 355-6385
705 Potts Virginia F Mrs @ 355-3719
706 Cogburn Kathleen T Mrs @ 355-1668
707 Palmer Geo M Jr @ 352-2506
710 Vacant
BELVEDERE DR ENDS
711 Freeman Margt L Mrs @ 355-2402
Manderson Margs 351-7162
714 Phalis Nancy
715*Henderson Edw 355-2045
765 Patton Richd M @ 352-9124
770 Workman Mary M Mrs @ 355-2506
775 Vacant
776 Entrekin Julius J @ 355-7044
777 Herndon James V Jr @ 355-2505
779 Vacant
780 Adarhold Harvey J Mrs @ 356-1620
781 Riviere C M
785 Hibbard Forrest N @ 352-0314
788 Ivey David 351-6188
789 Atherton Helen @ 355-1515
793 Taylor Clarence E @ 355-4827
794 Beckham Jas O Mrs @ 355-3475
MONTEREY DR ENDS
796 Vacant
797 Davis Reader S @ 351-2062
820 Bender Robt F @ 351-4196
825 Smith Bobby E @
833 Schroeder Margt B Mrs @ 355-2387
839 Watson Mary Ann 351-4258
845 Bricker E I @ 355-4677
HOWELL MILL RD INTERSECTS

344
WILSON RD SE —FROM 140 POOLE CREEK RD NORTH 1 WEST OF GILBERT RD

ZIP CODE 30354
3648 Vacant
3660 Murphy Lora W Mrs @ 767-1891
3706 Peters James H @ 758-1077
3710 Phenix Mary @ 766-7899
3711 Vacant

CAMPBELLTON RD SW--Contd
200 Pitcher James B lwyr 753-2192
202 N O W Enterprise inc real estate 756-9155
204 Gate City Cab Co 758-8124
204 A 1 Limousine Service leasing 758-6800
206 Southwest Christian Fellowship 753-4313
207 Little Insurance Agency 758-8444
208 No Return
209-210 Vacant (2 Rms)
R & N Travel charter bus tours 758-4321
2194a-2194c Vacant (3 Hses)
2200 Check Cashers No 4 753-2413
Hairmasters 753-2581
Black Gold Video video sls & rntls 752-6868
2205 Krystal Co the restr 755-3038
2220 Young Men's Christian Assn (Southwest Br) 753-4189
2221 Katherine's Unisex Salon 755-1391
2231 Washing World laundromat 756-9700
2260 Vacant
2262 Mack's Fitness Center aerobics studio 755-9455
2280 Adams House Apartments 344-3553
101eDavis David 344-3553
102eCaver Leon
103 Mc Kinley James 344-2271
104eHolloway Huey Lee 346-7380
105eGustina Dennis
106 Turner Rita
107 Greene Carolyn 349-1463
108eRoss Jeanne 344-6090
109 No Return
110 Wells Kim
111 Knott Jacqueline
112 No Return
113 Tice Mildred A 344-4547
114 No Return
115 Mc Burrows Lillie
116 No Return
201 Rogers Edna 349-8074
202 Bennett Chas W 349-3401
203 Jones Ashanti M
204 Gresham Evelyn
205 Searcy Inez 349-6954
206 Smith Thomas D 344-8097
207 Long Jean Marie 344-5502
208 Jones Allen R 346-7823
209 Clark Verderia
210 Tatum Mattie P 344-0429
211 No Return
212 Jackson Juanita 344-4955
213 Thomas Hilery 349-3920
214 No Return
215 Walker Helen 346-7575
216 No Return
301 Spivey B J
302 Price Annie
303-304 No Return (2 Apts)
305 Williams Twade
306 Hill Evelyn S 345-7376
307 No Return
308 Jenkins Brenda A 349-7818
309 No Return
310 Broome Emma S Mrs 349-5044
311 Vacant
312 Johnson Betty A
313 Heard Phyllis A
314 Rivers Debra
315 Morris Joann
316 Wilson Richd
317 Vacant
318 Evans Melva O 346-0277
319 No Return
320 Reed Donald K Rev 344-2213
321 Whiting Sheron
322 Huff Richd 344-4102
323-324 No Return (2 Apts)
401 Miller Agnes
402 Mathews Dianne
403eWhiting L S 349-6375
404 Harding Vivian L 344-2685
405 Toombs Carolyn
406 Vacant
407 Harmon Ruth 344-0369
408 Harris Debra F 344-6388
409 Dozier Elnora 346-7743
410 Cook Fred
411 Vacant
412 Goolsby Charlotte J 349-1458
413 Gardner Jos Jr Rev 344-8521
414 Davis Margt
415-416 Vacant (2 Apts)
417 Goodgame Laura 349-1694
418 Bullock Juliette 346-3619
419 Brown Ruth M Mrs 349-1387
420 Arys Chris 344-5040
421 Johnson Lucy H
422 Vacant
423 Nelson Alonzo 344-0870
424 Williams Mary L
501 Vacant
502 Houston Karen 344-8239
503 Vacant
504-505 No Return (2 Apts)
506 Vacant
507eBaker Kelvin
508 Hansen John 344-5086
509 Parlow John L
510 Nesbitt Alice W
511 Vacant
512 Searcy Lilly
513 Jackson Chas J 344-2936
514 Garrison Gwendolyn 344-1466
515 Mann Miriam G Mrs 349-5613
516 Brown Ada J 344-5874
517 Perneson Teyo
518 O'Cain Vanessa
519 Jordan Wm
520 Mc Coy Fred D 346-7104
521 Thomas Curtis L 349-8043
522eJackson Hazel
523 Love Johnnie M 344-2546
524 Franklin Cassandra
602 No Return
603eRobinson Raif
604 Johnson Debra
605 Stephens Mary 349-5090
606 Cannon Carolyn
607eGunn Lisa
608 Scott Sondra 349-8114
609 Richardson Rufus
610 Martin Sally
611 Vacant
612 Jones Wm 344-3936
613 Crockett Bernard
614 Dugger Berkley
615 Sykes John
616 Scott Eugene E Jr 344-9267
617 Vacant
618eMoniz Donna L
619-620 No Return (2 Apts)
621 Mullen Christina 344-4133
622 Mc Gee James III 346-7410
623-701 No Return (3 Apts)
702 Sanders Vivian S
703 Brunefield Dorothy
704 Hill Charles W 346-7376
705 White Carolyn
706 Hayes Joyce 344-6708
707 Screen Alice
708 Burns Ollie 349-5368
709 Wright Jorge
710 Barnett Norma
711 Vacant
712 Proctor Brenda L 346-7242
713 Vacant
714 Jackson Harold
715 Manning James 344-3801
716 Crawford Litius
717-718 Vacant (2 Apts)
719 Buchanan Larry
720 Vacant
721 Brooks Louise A 344-1355
722 Williams Velma
723 Dozier Willie R 349-7344
724 Smith Beverly J
2328 Vacant
Apple Tree Townhouses 349-7988
A1 Thomas Terry C 344-0216
A2eMorton Mary
A3eFlannagan S
A4 Montgomery Lillian 349-6761
A5ePrice Della M 344-8948
A6eDorsey Michl L 349-5710
A7-A84 No Return 14 Apts)
Aa7-B1 Vacant (2 Apts)
B5 No Return
B8 Vacant
C2 No Return
C2 King Reginald
C3eTeague Eric
C4-C8 Vacant (2 Apts)
C9eMalek Jamil
C7 Gillian John 349-7822
Cc2-L7 No Return (9 Apts)
L8 Cummings Tammie L 349-7147
L10 Henson Diane T 344-4272
M2-T1 No Return (5 Apts)
T3 Hammond Jas 346-3720
X4 No Return
X8 Toney Torryce J Jr 344-0633
Y2-Z6 No Return (3 Apts)
WILLIS MILL RD ENDS
2343 Campbellton Pro Arts Building
ROOMS
1 Styles By Flu beauty shop 346-1137
2 Normans Academy dance studio 344-3474
3 Benn Lorenzo Enterprises rnfrs rep 349-4326
4 Sparkling Touch 349-2650
5 Savy's Photography 344-5202
6b J & S Upholstery Co 346-0818
6c Vacant
7 Campbellton Chiropractic Clinic 344-7559
2389 Southwest Veterinary Clinic 349-9676
Ms Millie's Palor poodle grooming 753-8582
2395 Vacant
2400 Heritage Apartments 349-2656
A1 Smith Richard
A2-A8 No Return (7 Apts)
B1eAycock Katrina
B2 Williams Stephanie
B3-D4 No Return (16 Apts)
E1 Kyle Clifford F 349-7439
E2 Griffith Alma A 349-2097
E3-J4 No Return (22 Apts)
J5 Brown Nathan 344-9276
J6-M11 No Return (20 Apts)
M12 Hollinsss Gloria J 344-1897
N1-Q12 No Return (20 Apts)
2435 Vacant
BENT CREEK WAY INTERSECTS

485

WELLS DR INTERSECTS
2504 No Return
2512 Swann Homer G ●
2535 Vacant
RENA CIR BEGINS
2540 Greater New Light Missionary Baptist Church 344-0199
2580 Grier Granville ● 344-9297
SANDRINGHAM DR ENDS
2585 Jones Robt H ●
2590 Simpson Marva B lwyr 346-3240
Simpson Marva B Mrs ● 346-3240
2594 Apple Inc human serv 349-2404
ePreeman Jos 349-2404
2595 No Return
MARVIN LA INTERSECTS
2600-2601 No Return (2 Hses)
2604 Briar House Apartments
A1 No Return
A2eKeith Elector M Mrs 349-8581
A3-A5 No Return (3 Apts)
A6eShelley Maggie M
A7-C3 No Return (8 Apts)
C4 Vacant
C5 No Return
C6eWillis Bobbie R
C7-G1 No Return (18 Apts)
G2eMc Clain Joelela Mrs
G3-G6 No Return (4 Apts)
G7eThomas Geraldine
H1 No Return
H2eSay Jackie L 344-8421
H3-H6 No Return (4 Apts)
H7eFarber Gertie Mrs 344-2763
2605 Sesame Seed Pre School 344-8738
2640 Hedgewood Heights Apartments 344-5698
A1 No Return
A2 Mathis Bradley 344-0214
A3-A6 No Return (4 Apts)
A7eDaniel David L 349-9074
A8 Thomas Hilda K 344-0221
A9 No Return
A10-A11 Vacant (2 Apts)
A12eBriscoe Michelle T 344-6942
A13 Vacant
A14eJackson Annie L 349-1413
A15 Thomas William
A16-B1 No Return (2 Apts)
B2eChik Tony N
B3-B4 No Return (2 Apts)
B5eWhitsill Cleanetha M 346-0161
B6 No Return
B7 Vacant
B8 Williamson V 349-0737
B9 No Return
B10eMoore Chandra Y 349-5432
E11 Vacant
B12eBurris Joanna 344-6970
B13-B14 No Return (2 Apts)
B15 Vacant
B16 No Return
B17-B19 Vacant (3 Apts)
C1ePhelps Gloria D Mrs
C2 No Return
C3-C5 Vacant (3 Apts)
C6 No Return
C7-C8 Vacant (2 Apts)
D1 Jones
D2 Vacant
D3 No Return
D4 Vacant
D5 No Return
D6-D7 Vacant (2 Apts)
D8eMarshall Valacia L 344-3849
D9 Vacant
O10-O12 No Return (3 Apts)
2661 Charles' Barber & Hair Style Shop 349-2218
Freddie's B B Q caterers 349-9000
2668 Stallings Flowers & Gifts 344-7025
DODSON DR INTERSECTS
2670 House of Coiffeurs beauty shop 344-6015
2672 Revelations Gospel Music Co record shop 344-3027
2674 Song's Grocery 344-5479
2683 Holt Auto Parts rct 349-1830
2685 Farmer's Market 344-6339
2690 Liz Hair Salon Etc 344-9529
2702 No Return
Rear No Return
2725 Gregory Harmon
2740 Unique Realty & Property Mgmt real est 344-6324
2750eCrawl Maggie ● 344-1259
2755 Mt Carmel Baptist Church 344-0343
HARBIN RD INTERSECTS
2770 Vacant
Mc Frugal Auto Rental 349-7089
Office Building
BUILDINGS
B Classic Auto Restoration 344-4527
2770c Greenbriar Car Care Center 346-7426
D Alex's Complete Auto Care auto repr 346-0080
D Jones Care Care auto repr 349-6920
D Grayco Auto & Truck Repair 349-1826
E West Starr Body & Paint Shop 346-5128
2775 Brantley's Terry Greenbriar Rental & Sales used cars 344-1391
2797 Greenbriar Medical Center 344-4126
Walker's Life Chiropractic Clinic 346-7093
Rooms
A Session Jasper L Jr dentist 349-3783
A1 Vacant
A2 Bailey James A phys 349-1755
A4 Cooper Geo C dentist 346-1120
B1 Thompson Albert M Jr phys 344-4128
B2 Vacant
B3 Walker Wm O chiro 346-7093
C1 Johnson Alvin phys 346-3031
C2 Loving Leroy N Jr dentist 346-3802
C3 Pedia-Doc Childrens Medical Center 344-2828
C4 Walker G Edw phys 346-3487
2800 Freeway Buick auto dlrs 349-1000
2805 Mc Donald's restr 349-7470
2825 Under Constn
2850 Southern Bell (rspr shop)
2880 Believers Bible Ministry Outreach 344-7203
Bingo
2880 Mighty Muffler 344-3730
2900 Circle K Food Store 346-3543
Office Building
Suites
A N Y Magic Fashions clo 346-7251
B Vacant
C Erma's Florist 344-8112
2905d Not Just Shoes 344-5880
F Salon Atlanta 349-7458
G Vacant
2905 Not Just Shoes 344-5880
2909 Deerfield Apartments 344-6080
MAXWELL DR BEGINS
2910 Gold Key & Printing & Trophy Center 349-9718

485

Sporting Goods Store the 346-0905
2920-2928 Vacant (3 Hses)
2969 A-Superior Auto Services 349-4224
2960 Amvets Post Eighty-Three 344-9088
2989 Original Fish Supreme the restr
2976 J J Rib Shack 349-2717
2980 Cambellton Road Auto & Tire 344-0532
2986 Terfa Package Store 344-1706
2989 No Return
2994-2996 Vacant (2 Hses)
2997 Marko's Lounge 344-8528
2998 Vacant
CHILDRESS DR INTERSECTS
3000 Clean Machine the laundromat 344-5164
3007 Vacant
3010a Campbellton Tailoring Center 344-8301
3010b Gold & Silver Pawn Shop the 344-0854
3010c Sterling Printing 344-3607
3010e Tres Chic Hair Salon 344-7373
3011 Club No 291 349-1964
3020 Gilden Paint Company 349-2008
3030a Vacant
3030b Auto-Town Insurance Agency Inc 349-4800
3030c Elegant Wedding Concepts 349-7273
3047 Mauldin Piano Co 344-4900
3070 Osburn auto parts 344-3111
3071 Campbellton Professional Building
Suites
3071 Mercury Free Dentistry 349-2088
2 Vacant
Hair Goddess beauty shop 344-6087
4 Total Image Hair Salon
5 Vacant
Krans Marc A optom 344-3555
Great Spectacle optical boutique 344-3500
3076 Immediate Care Medical Center 349-1097
White Donald A phys 346-1097
HOWSE DR ENDS
3079 Office Building
ROOMS
100-216a Vacant (8 Rms)
3080 Georgia Federal Savings & Loan Assn 349-1052
3088-3089 Vacant (2 Hses)
3096 Big A Car Wash 349-2522
GREENBRIAR PKWY BEGINS
MT OLEAD RD BEGINS
3113 Texaco Food Market 344-8488
3120 Vacant
3121 Tommie's Package Store 349-4564
3130 Vacant
3131 Westgate Shopping Center
UNITS
Dairy Queen & Brazier of Atlanta ice cream 344-2360
A Vacant
B A D L Sound & Stero Servs sound sys & equip 349-8682
C Charles Boutique & Salon beauty shop 344-5900
E-G Vacant (3 Units)
H Starship Enterprises tobacco prods 344-2152
K New & Used Furniture furn rnt 344-2724
N Phase One beauty shop 349-0282
P-Q Vacant (2 Units)
3140 Midas Muffler Shops 349-5763
3190 Greenbriar Learning Academy 344-2929
3205 Vacant
3211 Scarborough Robt H ● 344-4354
COUNTRY CLUB RD ENDS

495

PERIMETER HWY INTERSECTS
ZIP CODE 30331
3550 Amoco gas sta 344-8343
3571-3580 Vacant (2 Hses)
BAROE RD INTERSECTS
3600 Greenbriar Animal Hosp 344-8079
3605 Saint Mark African Methodist Episcopal Church 349-6300
Saint Mark Day Care Center 349-5551
Atlanta Y W C A (Ida Prather Br) 344-3588
3638 Big 'b' Discount Drugs 344-7021
3646 Race Trac Co inc serv sta 346-3719
For Your Glory 344-5679
3642-3650 Vacant (2 Hses)
3661 Martin's Seafood restr 344-7093
3667 Church's Fried Chicken 344-8012
3684 National Pride Car Wash self serv
3685 Believer's Bible Ministry Outreach Cntr (Storage)
3685 Believer's Bible Ministry Outreach Cntr (storage)
3690 Puzzo Hut 344-8659
3693 Believers' Bible Ministry Outreach Cntr 344-7393
3704 Vacant
3709 Ben Hill Package Store 344-8942
3715 Wee Little Lambs daycare 340-8333
3720 Berean Dible Baptist Ch 346-7149
3721 Vacant
3740 Mrs Winners Restaurant 346-1258
3749 Right Stuff Food Store tha 344-1986
3760 Cousins Food Store 344-1734

492

FAIRBURN RD INTERSECTS
3761 Richardson Foreign Car Specialist auto repr serv 349-5029
3762 House of Sewing the 344-0204
3765 Wiz the hair saloti 344-4428
3768 Sonia's Hair Palace 344-0956
Harper Realty Co 344-4563
3769 Big Ben's Auto Service 349-1159
3770 Ben Hill Lodge No 674 (F&Am) 344-6111
3771 Ben Hill Shoe Repair 349-1362
3772 Ben Hill Hardware & Supply Co 344-3344
3773a Woods Service Station 344-2991
3773b Newton's Paint & Body Shop 346-1635
3775 Discount Flowers (Overflow)
3777 Hair Fashion By the Stars 344-0010
Sallie's Hair Spot 349-4545
3779 Discount Flowers florists-rct 349-4556
3781 Vacant
3783 Napa Genuine Parts Co auto parts 344-4286
3785 No Return
3811 Shaw's Body Shop Inc 344-7212
CAMP GROUND RD INTERSECTS
3823 Stanley's Florist & Interior Design 349-2597
3837 Bon-Ton Cleaners 344-6485
3844 Ben Hill School 346-2500
3880 Suber Chas E Jr ● 344 2193
3892 Ben Hill World of Video Movies 344-3789
3901 Chestnut Ridge Apartments 349-0713
A1 Spears
A2 Smith Robt
A3 Walker
A4 O'Hara F R
A5eCambridge
A6 Solomon F T
A7 Marion
A8 Furrow Sam 344-6994
B1 Vacant
B2 Seabrooks L
B3 Ferguson
B4 Pugh Laura 349-1011
B5 Roberson Leila
B6 Hill
B7 Davis Victoria 344-1506
B8 Eggleston
B9 Hunt Joe
B10 Sandefur
D11 James
B12 Favors Latonya 349-4896
B13 Black Emma
B14eAlston Michelle 348-1209
B15 Hillman
B16 Martin Gladys 344-2008
C1-C5 Vacant (5 Apts)
C6 Bowman
C7 Jordan
C8 Cook
C9eYeung
C10 Haygood
C11 Walker Denise F 344-2092
C12 Coney
C13eScott A 344-8010
C14 Baxter
C15 Smith
C16 Jackson Marvin 345-3727
D1eWaters Hubert F Jr 349-8536
D2 Chandler
D3 Vacant
D4 Redmond
D5 Fleetwood Xavier 344-2561
D6 Kilgore Rheda
D7 Jones
D8eMc Gruder Joe 344-8951
D9 Wyatt
D10 Goyton
D11 Mc Millan
D12 Randall
D13 Ross
D14 Hayes
D15 Scott Kimberly A
E9eBennett
E10eBrowning
E11 Vacant
E12eTravis
E15eFoola Larry V 349-1863
F1 Vacant
F2 Perry
F3 Vacant
F4 Nealy
F5 Williams C 344-1936
F6eCooper L M 349-1704
F7 Zachman
F8 Culverson
G1-G2 Vacant (2 Apts)
G3 Ford
G4 Williams Yvonne
G5-G14 Vacant (10 Apts)
G16 Watwson
G16-H1 Vacant (2 Apts)
H2 Timmons Cath
H3-H4 Vacant (3 Apts)
H5eMc Clinton Herman L 344-2225
H6 Vacant
H7 Whitner Belinda 349-1526
H8 Coleman

WI
Se
It?
Is
Answ
by t
Clas
Busi
Lists
in th
Dire
under every heading that describes your product.
IT PAYS

Details For:	Year	Source	TP	Adjoining
CAMPBELLTON RD SW	1991	R. L. Polk Co.	-	X

This Book is Your Silent Salesman
ADVERTISE AND PUT IT TO WORK
THE CITY DIRECTORY
The Modern Up-to-date Method of Getting Accurate Information Quickly
A Time Saver - A Money Maker For Every Business
Let us Show You How
A Real Necessity in Every Office

LARGO LA SW–Contd
3688 Kiggws Saml K ● 344-1378
3695 Gunn Wm ●
3696▪Young Katheien
3703 Wells Thos J Jr ● 349-7290
3704 Moon Crawford ●
3711 Cooper Manos C ●
3712 James Leona ● 948-5024

LARKIN PL SW –FROM 500 LARKIN ST SOUTHEAST 187

ZIP CODE 30313
93 No Return

LARKIN ST SW –FROM 246 WALKER ST WEST 149

ZIP CODE 30313
477 Vacant
487 Ross Lillie Mae Mrs 688-2403
489 Martin Daisy H Mrs 525-6223
492 Ivey Brothers Inc funeral dirs 522-8454
LARKIN PL BEGINS
509 Kimbrough Willie J ● 523-2256
552 Gaines Maria Mrs ● 523-7953
534▪Robinson J T 523-7174
NORTHSIDE DR SW INTERSECTS

ZIP CODE 30314 183
NORTHSIDE DR INTERSECTS
564 Apartments
539▪Ekwe Makolo
540 No Return
541▪Smith Sue
542▪Dredsll K
543 Stroud Ethel
544 Temple Eartha 525-6743
545 Frazier Juanita
546 Driskell Johnnie L
547▪Howard Willie M 659-2362
548 Terry Jessie R 524-6525
OLIVER'S AL INTERSECTS
578 Apartments
549 Cash Vivian C 523-3754
550 Troutman Curtis 688-5418
582 Apartments
555 Lawrence Lucy B
556 Tomlinson Gladys
598 Apartments
557 Vacant
558 Lindsey Karriera
A Jones Barbara
594▪Wilcox Penny L
590 Apartments
A▪Stalling John
B Davis Frank R
594 Apartments
A▪Doubt Margt M 523-1349
B Pius James D
612 Apartments
559▪Franklin Lillie
570 Randall Lucille 523-6564
571 Murphy Wm H
572 Hudson Sarah M 524-8091
572▪Millen Constance L
574 Thomas Christine 688-4381
576 No Return
575 Collier Addie
577 Vacant
578▪Creamer Deamper S
579▪Ruff Barbara J 688-3174
580 No Return
581 Vacant
582 No Return
634 Apartments
585 Cantrell Rosa
B Gray Helen J
638 Apartments
587 Millins Gloria
588▪Caruthers Sandy M
589 No Return
590▪Poole Genia 688-4961
642 Apartments
593 Wheeler Yvonne 577-9467
594 Glenn Bonnie J
646 Apartments
A▪Hopper Eloise B
B Lindley Willie P
DORA ST INTERSECTS
MAHER ST INTERSECTS
650 Providence Baptist Church 525-2668

ROACH ST INTERSECTS
LAWSHE ST INTERSECTS 181

LA ROSA TER SW –FROM 1082 ARLINGTON AV WEST 255

ZIP CODE 30310
1094 Vacant
1100 Hogan Callie M Mrs ●
1102a-1102b Vacant (2 Hses)
1110 Dozier Eunice C Mrs ● 755-5314
1116▪Levett Minnie K
1119 Rooming House
1120 Vacant
1123 Arnold Betty ● 755-3194
1124 Parker Wanda ● 755-4991
1129 No Return
1130 Holmes Zelma ● 755-6136
1130▪Moore Wm 753-5525
1134 No Return
PRINCESS AV INTERSECTS

LA RUE PL NW –FROM CROSS CREEK PKWY WEST (CROSS CREEK RESIDENCES) 441

ZIP CODE 30297
26 No Return
27 Moss L Susan 852-1533
28▪Hamilton O L 351-3063
29 No Return
30 Lockwood Marlene S 352-8295
31 Ridgeway Geo 355-5427
32-34 No Return (3 Hses)
35 Higgins Ella F 355-4946
36 Norman Salvador O 958-0608
37▪Watts P A 351-4172
38▪Dannaman Betty H 355-5155
39 Vacant
40▪Bird E P 355-0501
41 No Return
42▪Fletcher M M 351-2936
43-44 No Return (2 Hses)
45▪Houston O James 355-9636
46 No Return
47▪Edmonton Eric 351-0831
48-49 No Return (2 Hses)
50▪Harvard Mary A 355-3988
51▪King Jessie M 351-1903
52▪Couch Brett O 350-9628
53-55 No Return (4 Hses)
57▪Wheeler A M 355-7026
58 Jones Robt J ● 352-5774
59 Herrin J M 351-1613
60 Atkins S S ● 355-5814
61▪Schlangens S C 351-7202
62 No Return
63▪Ray M J 351-1602
64▪Vann Harry L 351-5740
65▪Sanford Mich 352-5558
66▪Harris Mark A 351-2102
67▪Beehms M 352-3328
68 No Return
69▪Hamilton H B 352-2475
70▪Palmer L A 355-2071
71 Hamilton Jas H 352-2375
72 Palmer Leo A 355-1071
73▪Raymond Charles 355-7349
74▪Omahony Kevin P 355-8413
75▪Droughton Rob 352-8758
76 No Return
77▪Weatherford T C 355-8046
78-80 No Return (3 Hses)
81▪Mc Causland Joan B 355-3658
82▪Satterthwaite B L 351-5700
83▪Henry Theodore 352-3443
84▪Robinson Richd A
85▪Holley Lila L 351-7868
86▪Wald A Clark III 352-0251
87▪Wilson C L 355-9483
88 No Return
89▪Jenkins Jenny L 352-1155
90 Wilson Carolyn L
91▪Bass Kath L 351-6779
92 No Return
▪Strow E A 355-4690
93▪Nalley James L 352-9416
94 Strow E A ● 355-4690
95 Coursey Jerry A 351-5543
96 Bussman L 352-9062
97 Vacant
98 Ashley Mary K 355-1914
99▪Johns Chris 352-2136
100 No Return
101▪Garner Jerry M ● 352-1468
102▪Corbin Delmar L ● 355-8272
103▪Fieldsaup A G 351-6093
104▪O'Conner M M
105 No Return
106▪Goodson Thos 355-6329
107-108 No Return (2 Hses)

LA SALLE WAY SW –FROM 395 DARTMOUTH DR WEST 1 SOUTH OF RUTGERS DR 406

ZIP CODE 30331
3045 Adams Jerry ● 691-5533
3053 Vacant
3060 Jones Whit Jr ● 696-8777
3061 Henderson Saml Jr ● 691-6186
3068 Howard Mary M ● 691-5044
3069 Smith Marian
▪Smith Antonio
3077 Hill Thurmond ● 691-5883
3078 Simmons James E ● 691-1355
3086 Hodo Betty L Mrs ●
3086▪Hutchinson John
WHITWORTH DR S W INTERSECTS

LATHAM ST SW –FROM 500 HOPKINS ST WEST 1 SOUTH OF LUCILE AV 229

ZIP CODE 30310
1227 No Return
1229▪Ibrahim P 755-3481
1231 No Return
1232 Williams Arnos D Jr ●
1237 No Return
1238 Hodges Willie B Mrs ● 755-4156
1241 No Return
1242 Timmons Rose M Mrs 753-8637
1242a Hargrove Mary Lou 753-5066
LANGHORN ST INTERSECTS

LATHROP ST SE –FROM THOMASVILLE DR WEST 2 SOUTH OF MC DONOUGH BLVD 290

ZIP CODE 30316
1894 Vaughn Hubbard I ● 627-6225
1900 No Return
1893 Williams Julius ● 627-3371
1896 Vacant
1898 No Return
1902 Smith Eddie R ●
1906 Carter Frances Mrs ● 627-0179
1914 Taylor Edwin ●
1917a Hudson Otis 627-4401
1917b Taylor Martha Mrs 622-6908
1923▪Vinson Chas 622-5141
1926 Mahoney Jerrylean Mrs day care ●
1927 Hunter Morris L ● 627-5496
1931 Benton Cary ●
1932 Clark Ernest Jr ● 622-7933
1935 Kelth Alena H Mrs ● 622-8393
1938 Jennings Wardell C ● 627-7605
1941 Vacant
1944 Stallings Christine J Mrs ● 627-9617
1947▪Dodds Christine ●
1950 Presley Horace E ● 622-2947
1956▪Green Evelyn 624-1430
1964 Arnold Byrom ● 627-7962
1970 Evans Robt L ●
1976 Downing James ●
1982▪Rowan Barbara
1985 Johnson Mamie H ● 622-0441
1988 Mc Whorter Margt Mrs ● 627-1264
1991 Mobley Maggie L Mrs ● 627-7010
1996 Jackson Henry Jr ● 627-5400
1999 Todd Charles ● 622-8448
2002 Flowers Richd ●
2007 Rosser Hollis ● 627-4434
2006 Barber Brenda P Mrs ● 622-8317
2014 Robinson Nathl Jr ●
2016 Henderson Charlie J ● 627-6868
2020 Talley Melvin ●
2026 Patterson Inos Jr ● 627-7244
GRANGE DR INTERSECTS

LATIMER ST NW –FROM 300 LUCKIE ST SOUTHWEST 18

ZIP CODE 30313

LATONA DR SW –FROM 230 OLENROSE CIR SW SOUTH 1 EAST OF WATERS RD 344

ZIP CODE 30354
3097 Burrow Ocie B ● 765-5161
3103 No Return
3104 Vacant
3108▪Tuttle Guy H
3111 Larry Walter ● 761-1845
3119 No Return
3132▪Willoughby Johnnie L ● 669-0490
3127 Thrash Marvin ● 762-5016
3128 No Return
3133 Headrick Ralph ● 761-9563
3136 Fenn Alvin ● 761-4028
OAK DR INTERSECTS
3153 Dagger Maggie M 768-1874
3159 Ivey Mary ●
3162 Wilborne Alf ● 768-3414
3167 Smith Dorothy W 767-5444
3168▪Mitchell Earnestine Mrs ● 766-2109
3173 Beck Charles P ● 763-0271
3174 Barner Joe B ● 762-9052
3179 Robinson Mattie
3182▪Hill Raymond N ● 766-4962
3185 No Return
WALLACE DR SW BEGINS
3183 No Return
3193 Bickers Ralph E ● 766-9710
3200 Long Middle School 669-2257

LAUREL AV NW (HILLS PARK)–FROM 1703 MARIETTA RD EAST 356

ZIP CODE 30318
1619 American Crating Packing 355-4609
1631▪Duncan Kenneth D
1637 Hayden Estelle
1641 Vacant
1645 Nichols Gene F ● 356-6356
1657 Crowe Cecil ●
1667 Chester David 351-1913
1668 No Return
1671 Vacant
1675 Kindler Wm ● 351-1054

LAUREL AV SW –FROM 1610 MARTIN L KING JR DR SOUTH 167

ZIP CODE 30314
101-125 No Return (2 Hses)
126▪Wimberly Calvin B ● 755-0001
MOZLEY PL INTERSECTS
132 No Return
133 Hill Louise ● 758-7801
136 No Return
139 Mitchell Sherman ●
142 Ollion Morris 758-4828
143 Hunnicutt Helen P Mrs ● 758-1847
146 Daniel Mattie L Mrs ● 755-0795
149▪Wright Albert C
150 Eason Elmira Mrs ● 758-5627
155 Milligan Lena M Mrs ● 758-3781
156 Gibson Ines B Mrs ● 753-8660
159 Lee Rosa B Mrs ● 753-3552
162▪Woods Ida Mrs ● 753-8107
▪Smith Antonio
3077 Hill Thurmond ● 691-5883
3078 Simmons James E ● 691-1355
3086 Hodo Betty L Mrs ●
3086▪Hutchinson John
WHITWORTH DR S W INTERSECTS

LATHAM ST SW –FROM 500 HOPKINS ST WEST 1 SOUTH OF LUCILE AV 229

ZIP CODE 30310
1227 No Return
1229▪Ibrahim P 755-3481
1231 No Return
1232 Williams Arnos D Jr ●
1237 No Return
1238 Hodges Willie B Mrs ● 755-4156
1241 No Return
1242 Timmons Rose M Mrs 753-8637
1242a Hargrove Mary Lou 753-5066
LANGHORN ST INTERSECTS

LATHROP ST SE –FROM THOMASVILLE DR WEST 2 SOUTH OF MC DONOUGH BLVD 290

ZIP CODE 30316
1894 Vaughn Hubbard I ● 627-6225
1900 No Return
1893 Williams Julius ● 627-3371
1896 Vacant
1898 No Return
1902 Smith Eddie R ●
1906 Carter Frances Mrs ● 627-0179
1914 Taylor Edwin ●
1917a Hudson Otis 627-4401
1917b Taylor Martha Mrs 622-6908
1923▪Vinson Chas 622-5141
1926 Mahoney Jerrylean Mrs day care ●
1927 Hunter Morris L ● 627-5496
1931 Benton Cary ●
1932 Clark Ernest Jr ● 622-7933
1935 Kelth Alena H Mrs ● 622-8393
1938 Jennings Wardell C ● 627-7605
1941 Vacant
1944 Stallings Christine J Mrs ● 627-9617
1947▪Dodds Christine ●
1950 Presley Horace E ● 622-2947
1956▪Green Evelyn 624-1430
1964 Arnold Byrom ● 627-7962
1970 Evans Robt L ●
1976 Downing James ●
1982▪Rowan Barbara
1985 Johnson Mamie H ● 622-0441
1988 Mc Whorter Margt Mrs ● 627-1264
1991 Mobley Maggie L Mrs ● 627-7010
1996 Jackson Henry Jr ● 627-5400
1999 Todd Charles ● 622-8448
2002 Flowers Richd ●
2007 Rosser Hollis ● 627-4434
2006 Barber Brenda P Mrs ● 622-8317
2014 Robinson Nathl Jr ●
2016 Henderson Charlie J ● 627-6868
2020 Talley Melvin ●
2026 Patterson Inos Jr ● 627-7244
GRANGE DR INTERSECTS

LATIMER ST NW –FROM 300 LUCKIE ST SOUTHWEST 18

ZIP CODE 30313

LAUREL FOREST CIR NE –FROM 66 LAUREL DR NE SOUTHEAST 1 NORTH OF LE ERUN RD NE 323

ZIP CODE 30342
78▪Bass Willis 264-9654
87▪Augliere Noel ●
90▪Carlson Glen
97 Swenson Robt P 237-2229
105 Weathers Rick W Jr ● 237-4143
110 Bevins Kari A ● 237-1204
116 Bridges Wm ● 233-7060
120 Riedel Louise M Mrs ● 237-7890
125 Voight Wendell E ● 237-1571
130 Romm Esther
Rear Purcell B J ● 233-6573
Kepler Lisa Mrs 555-8748
133 Suydam Ray M ●
141 Jensen John W ● 261-5868
142 Haynes Charles T ● 237-2980
145 No Return
153 Nesbing Fred L ● 237-8056
154 Vacant
LAUREL DR NE ENDS
163 Holbrook Egbert B ● 237-4582
170 Johnson Norman C ● 261-4102
173 Pratt Eleanor M ● 261-3341
180 No Return
183 Johnston Rusty 355-8391
190 Smith Thos R ● 237-7673
193▪Perrottas Joseph D ● 252-7083
200 Hukari H Richd ● 233-4904
201 Sprinkle Craig ● 237-4904
210 Lutheran Church of the Ascension 255-0224
Rear Kuchnert Philip R Rev 255-6486
ROSWELL RD NE INTERSECTS

LAURELMONT DR SW –FROM 3170 BENJAMIN E MAYS RD SOUTH 1 WEST OF LYNHURST DR 371

ZIP CODE 30311
793 Tucker Roy Jr ● 696-5883
794 Phillips Mary P Mrs ● 696-6880
HOLLYDALE DR INTERSECTS
804 Hilliard Gabrielle ● 696-2159
812 Arline Barbara G Mrs ● 696-5959
820 Lavender C H Mrs ● 696-5869
826 Geech Mae Dell S ● 691-0911
827 Nunnally Lurlina ● 699-1724
842 Sherrill Arnold B ● 696-1857
843 Stern Anna B Mrs ● 696-6031
852 Holmes Virginia Mrs ● 691-6030
853 Robinson Raymond ● 696-6164
LYNFIELD DR INTERSECTS
860 Hansbery Richd H ●
868 No Return
871 Culver Willie ● 691-0688
876 No Return
877 Woodruff Alfred A ● 696-4256
SPREADING OAK DR INTERSECTS
944 Mc Knight Pearline ● 696-6991
945 Williams Marie ●
954 Spence Junie ● 696-9534
955 Vaughn Jeffrey N ● 696-0272
956 Wiggins L V Mrs ● 696-9785
965 Brown Theiba M ● 696-0316
974 Grizzle Lewis ● 696-0663
ARDLEY RD INTERSECTS

LAURELWOOD DR SW –FROM 1794 WILLIS MILL RD SOUTH 2 EAST OF DODSON DR 385

ZIP CODE 30311
1630 Bankston Troy S III ● 349-2885
1637 Boyd Claude S E ● 344-3984
1656 Edwards Dorothy ●
1668 Brown Steven A ● 346-7315
1673 Reid John W ● 344-8727
1676 No Return
1681 Daniel Jean Mrs ● 344-3314
1684 Sims Julius C ● 346-7516
1689 Mc Dowell Clarence Mrs ● 344-7976
1692 No Return
1695 Vacant
1700 Everett Pamela ● 344-6182
1703 Houston Oliver N ● 344-1842
1706 Jordan Eliz C ●
1711▪Byrd Ruthie P 349-7236
1719 Delk Daniel ● 344-2429
1714 Martin Joe E ●
1722 Smith Eddie ●
1725 Hill Amelia ● 344-1981
1728 No Return
1736 Singleton Clara T ●
1741 Freeman Paulette W Mrs ●
1744 Bragley James E ● 344-7045
1749 Credle Willene 346-3098
1752 Evans John T ● 349-3621
1755 No Return
1760 Harris A Mc Callie ● 344-4458
1761 Danley Mary P ● 344-4422
1763 No Return
1766 Harley Willie M ● 344-3872
1771 Blackmon John C ●
1774 No Return
1779 H & B Home improvement contrs 349-7950
Watkins Hiram ● 349-7950
1782 Mitchell Isaiah Z ● 344-1884
1785 Mabry Leon ●
1790 No Return

LAURENS CIR SW –FROM 1692 LAURENS DR EAST 395

ZIP CODE 30311
2580 Vacant
2590 Jones Stanley ● 349-2371
2593 No Return
2600 Vacant
2603 No Return
2610 Clark David ●
2620 Bowie Julius R ● 344-0238
2630 Dykes Curis F ● 349-0822
Dykes Daphne
2639 Lee Geo L ● 344-7138
2640 Jordan Ruth M Mrs ● 344-6982
2650 Street Ella W ● 346-2105
2660 Bryant Lawrence W ● 344-2004
2670 No Return
2671▪Cole E S ● 349-3649
2680 Askew Jimmy L ● 349-1984
2681 Wallace Saml A ● 344-4564
2690 Hutchinson Jeffrey D ● 344-8806
2691 Cole John L ● 344-8109
2700 Curren Wm F Jr ● 344-8496
2710 Flournoy James M ● 344-1271
2720 Ware J Lowell ● 344-8116
2725 Schall Luther A ● 344-7185
2730 Flemister Wilson N ●
2740 Vam Wendell ●

Details For:	Year	Source	TP	Adjoining
LAURELWOOD DR SW	1991	R. L. Polk Co.	-	X

SELLERS BROS., INC.
FUNERAL DIRECTORS AND MORTICIANS - "WHERE DIGNITY IS THE WATCH WORD"
889 Martin Luther King Jr. Drive, N.W., Atlanta (30314) 522-6924
923 McDaniel St., S.W., Atlanta, (30310) 522-2591

CARITHERS-WALLACE-COURTENAY
4343 Northeast Expressway • Atlanta, Georgia 30340
Telephone 404-493-9200

Mary B. Jordan, President
Windsor L. Jordan, Vice President
Telephone: (404) 355-4424 - 5
1971 HOWELL MILL ROAD N.W.
ATLANTA, GEORGIA 30318

WEATHERBY ST SE--Contd
51 Nipper Onnie M Mrs ● 522-8907
55 Rackley Ernest ● 577-7220
59 Robinson John F ● 688-0539
61 Lumpkin Allene
68 Hughes Leola R Mrs ● 525-3095
Rear Austin Willie M Mrs 688-5819
75 No Return
78 Harrold Margarite H
79*Hudson Daisie Brown Mrs ● 522-2848
Rear Vacant

218
WEBSTER ST SE -FROM 961 WYLIE ST SOUTH 1 EAST OF FLAT SHOALS DR
ZIP CODE 30316

159
WEBSTER ST SW -FROM 847 PARSONS ST SOUTH
ZIP CODE 30314
155*Huff Barbara J ● 755-0870
156 Peterson Margie J Mrs ● 753-3661
159 Mc Cray Paulette 758-0654
160 Vacant
163 No Return
164 Vacant
167 Hood Anderson ● 758-4428
168 Whitehead E R 688-9558
169 No Return
170*Chrewshaw Chris ● 758-7315
172 Vacant
173 Benton Mable E Mrs ● 753-6871
174-182 No Return (4 Hses)

449
WEDGEWOOD DR NW (CAREY PARK) FROM ST PETER AV NORTH 1 WEST OF 8TH ST
ZIP CODE 30318
167 Vacant
1076 Pugh Hazel Mrs 794-1733
1077 No Return
1080*Williams Mildred
1081 Vacant
1086*Leeks Barbara
1087 Webb Elsie ●
1093*Dorsey Priscilla ●
1097 White Phillip ● 794-8230
1100 Vacant
1101*Scott Pamela
1107 Banks Mary B Mrs ● 794-5360
1110 Vacant
1111 No Return
No Return
1116 Vacant
1117 Henderson Robt 794-7431
1120 Rutledge Mack H ● 799-9315
1121*Redd Gwendolyn
ST JAMES AV INTERSECTS
1125 Boyd Geo
1128 Vacant
1142 Smyrna Baptist Church 794-4265
1152 Hagos Raymond C ● 794-2049
1157 Romer Odia Mrs ● 792-9048
1158*Marshall Goldie
1161 Mc Nabb John ● 794-2051
1167 Weems Roy Jr ● 799-5898
1171*Billingsley Fred ●
1178 Martin Willie Mrs ● 794-2962
1179 Houston Annie R Mrs ●
1182*Cain Ernestine
1188 Vacant
1189 Dean Arth J ● 792-1304
1191 Williamson Edw
1192 Curtis Branda ● 799-8602
1198*Dowdell Trina ●
1201 No Return
1202 Morgan Eloise

176
WELCH ST SE -FROM 858 MC DONOUGH BLVD EAST 1 SOUTH OF MORELAND DR
ZIP CODE 30315
954*Thompson Alice M Mrs 627-3135
960 Cash Worford L ● 622-0321
963 Reed Hattie M Mrs ● 627-2021
964*Glass Bessie L 627-5177
968 Brown Lucius ● 627-7939
969 No Return
972*Daniels Barbara
973*Grant Chas
976 No Return
977 Lindler Carey E ●
980 Smith Catherine ● 624-4929
983 Bowen Jack E ● 627-8187
984 Vacant
988 Baker Mamie N Mrs ● 627-5284
989 Ward Patricia L 627-3024
992 Horsley Christine E Mrs ● 627-9864
993 Vacant
996 Kemp Mami 627-4491
997-1000 Vacant (3 Hses)
ATHAS ST SE BEGINS
1001 Mizell Henry ● 622-3410
1007*Lovelace Mary P Mrs ●
1010 Askin Murry M Mrs ● 627-6262
1011-1014 Vacant (2 Hses)

263
WELCH ST SW -FROM 504 STEPHENS ST SOUTH 3 EAST OF STEWART AV
ZIP CODE 30310
753 Hart Mary Mrs ● 688-4325
757a No Return
757b*Dozier Richd
760 Turner Orotha E Mrs ● 755-8448
762 Howard Betty Mrs ● 752-9262
763 Paradise Interprises bldg contr 755-8844
767 Vacant
771a No Return
772 Miller Sue ● 758-0180
773*Gear Riley
774a No Return
774b Vacant
778*Willis Grant L
782*Gates Barbara 755-7372
782b Vacant
786a Rushin Ten 758-1451
790 Rooming House
793 Newton Velma W ● 755-6806
797a Vacant
797b*Pinkston Patricia
799a Hicks Mary J Mrs 758-0136
801*Davis James 753-4665
802*Glass C A 753-4180
803*Mc Pherson Craig S
805a*Anderson Loretta
805b*Davis Barbara
810 Butler James 755-3784
814a Davis Azzie Mrs 753-1377
814b*Bailey Mary 753-1753
817*Carter Michl 752-5773
818 Rooming House
820 Vacant
821 No Return
822*Ross Debra ●
826 Vacant
828 Hudson Beulah L ● 753-2028
829 Vacant
ROCKWELL ST INTERSECTS
858*Montgomery Cornelius
859*Montgomery Will
860 Kemp Caroline
863 Baker Eddie A ● 755-3329
864*Randle Ronald 758-9266
866 Hawkins Franzetta ● 755-4627
867 Boston Adolph 752-7447
870 No Return
871a*Roberts Eliz
871b Tarver Annie
COHEN ST INTERSECTS
874-876 Vacant (2 Hses)
880-880a No Return (2 Hses)
884*Woody Chas
896a-896 No Return (2 Hses)
897 Gideon Charles L School 752-0782
902 Watson Barbara
Dawkins Margt
904*Delapiaris Ethel
906*Sutton Woodrow
908 Watts Cliff
910-912 No Return (2 Hses)
914*Weaver Robt
916 Adams Bernard
920 Willoughby Louise ● 524-3645
926 No Return
928*Dixon Clara Mrs ●

281
MARY ST INTERSECTS
947a-947b Vacant (2 Hses)
950 Moore Jas
953a-953b Vacant (2 Hses)
954 Porter Robt
957a No Return
957b Floyd Dosia 577-9016
962*Ingram Eliza 523-2510
963 Foster Bonnie L
966 Vacant
967 Hicks Susie M Mrs
970 Vacant
971 No Return
973*Cofield Marg L
Rear Mosley Emmet
974a-974b Vacant (2 Hses)
975*Allen Geo
976-978 Vacant (2 Hses)
ARTHUR ST INTERSECTS
998 Cobb Lillian ● 753-1009
1002 Boykin Mattie S Mrs ●
1006 Allen Maggie W Mrs ● 753-1580
1012 No Return
1016 Garrison Robt 755-4963
1022 Outlaw Roosevelt ● 753-2180
DELAVAN ST INTERSECTS
1040 Sawyer
1050 Henderson Annie M Mrs ● 755-0172
1056 Howard Jimmy 758-1800
1060 Lindsey Fannie M Mrs ● 755-9787
FLETCHER ST INTERSECTS

285
FLETCHER ST SW INTERSECTS
1074 No Return
1080 Hill Charles ●
1084 Ray Ella H Mrs ● 758-7130
1090 Battle Willie M Mrs ●
1094 No Return
1100 Rakestraw Marinda N ● 755-4355
1104 Tolbert Betty J ● 753-1536
1108*Dickson Milbers ● 755-7479
ROY ST INTERSECTS
1130 Harris Margt 753-1413
1134 No Return
1147 Scott Michael ● 755-7330
1148*James Diane
1152 James Emma Cox
1154 King Wm H ● 755-0923
1155 Stokes Leona B Mrs ● 753-0907
1157*Cook Paula M
1158*Hill Lonnie D ●
1159*Brown Geraldine D
1165 Coats Sherman Jr ● 753-6834
DUNBAR ST INTERSECTS
1179 Lockett Mary Mrs ● 755-4882
UNIVERSITY AV INTERSECTS

395
WELCOME ALL RD SW -FROM 3360 FAIRBURN RD SOUTH
ZIP CODE 30331
3370 Casco Mechanical Contractors plmbs 344-6571
3418 Lawrence & Co ceiling & wall instlrs 344-0565
3418 No Return
3420*Herndon Paula
3456 Hart L A
3500 Southern Natural Gas Co (pumping sta) 755-2521
3620*Robinson Mildred 344-2756
CITY LIMITS

179
WELLBORN ST SW -FROM 345 WEST VIEW DR SOUTH
ZIP CODE 30310
356a Alexander Sarah L 758-3419
356b Barron Pauline Mrs 753-9024
356c Swann Jennie L 753-2688

296
WELLBOURNE DR NE -FROM 1931 CHESHIRE BRIDGE RD SOUTH 1 WEST OF GAITHER ST
ZIP CODE 30324
WILDWOOD RD INTERSECTS
1800 No Return
1801*Weinkle Leonard ● 874-6800
1811 Sink Frank L ● 874-8150
1812 No Return
1824 Kahanow Jerome I ● 874-1231
1825 Entin Ida M ● 874-1328
1834 Taratoot Dorothy K ● 872-0849
1836 Miller Mike C ● 872-0441
1845 Hibbett Chuck 874-8343
1848 Spector Ruth K Mrs ● 875-3023
1854*Gambrell Rebecca A ● 874-3105
1855 Loupis Gregory N ● 876-1951
1860 Glustrom John ● 872-8402
1865 Haskins Kath S Mrs ● 872-0476
1870 Baker Joe D ● 876-3061
1875 No Return
1880 Baugh Charles H ● 874-7941
1885 Vacant
1886 Innam David ● 881-0631
1894 Eubank Joe 874-5770
1895 Simone Anthony J ● 875-1196
1900 Minor Hilda W Mrs ● 872-4698
1905 Stanton Dean Mrs ● 872-3742
1906 Harris Leslie 872-7163
1916 Smith Lee ● 874-0572
1919*Yost Thos B Hon 872-5324
1930 No Return
1933*Cockrell Drew 874-1360
1938 No Return
WINDHAM PARK NE INTERSECTS
1944 Foy John Sanford ● 892-4777
1952 Bell James H ● 872-4497
1957 Williams Vivian J 872-4018
1960 Bolen Michl D ● 872-5534
1963 Martin Beverly Q ● 874-2902
1968 Long Bobby E ● 872-4046
1971 Under Constn
1972 Kurtzberg Murray 875-6215
1978 Apartments
1 No Return
2 Johnson David R 874-7304
3 Vacant
4 Hill Peter R 875-3105
5 Vacant
6 Messersmith Jeff 892-7604
7-8 Vacant (2 Apts)
1979-1981 Vacant (2 Hses)
1984 Apartments
1 No Return
2 Reinhardt Dustin 873-4364
3 Vacant
4-5 No Return (2 Apts)
6 Shern Michl C 872-2014
7 Vacant
8 No Return
1987 No Return
1988 Apartments
1 No Return
2 Vacant
3-5 No Return (3 Apts)
6-8 Vacant (3 Apts)
1990 Apartments
1-2 Vacant (2 Apts)
3*Assefa Kirubel
4 Johns Michl K 876-4041
5 No Return
6 Garcia Hugo 881-1289
7 Breland B B 876-5760
8 No Return
1995*Brown Kevin L ● 874-3716
1999 Martin Johnny R 872-4863
2001 Timbrook Jack 872-4863
2015a*Morrison Jeff
2015b No Return
CHESHIRE BRIDGE RD INTERSECTS

343
WELLESLEY DR NW -FROM 694 WESLEY DR WEST 1 NORTH OF WOODLEY DR
ZIP CODE 30305
770 Hollister John C ● 355-4796
776 Witt Jay ● 351-9435
782 Griffin M M 351-6062
792*Pedro Garth ●
793 Vacant
798 Franco Frank S ● 355-1215
801*Davis Lee S
806 Smith Edw ● 352-5103
809 Chase Geo E Jr ● 352-4789
814*Mc Forrin Bill ● 352-6876
822 Kight Charlotte A ● 351-2931
RIADA DR BEGINS
827 Hedgepeth Ann ● 355-3670
830 Ewing Jas L ● 351-6919
837*Roger Wm S Jr ● 355-1412
838 No Return
844 Coffey Gannon F ● 355-3871
847 Blackwelder Dalton F ● 355-2706
852*Young James E Jr ● 352-4070
860 Parker Carroll T ● 355-3369
863 Johnson Frank J ●
870 Smith Harry E ● 351-1590
880*Parker Carlton O 355-3369
HOWELL MILL RD INTERSECTS

167
WELLINGTON ST SW -FROM 1536 M L KING JR DR SOUTH
ZIP CODE 30314
106 Shanks Roye V ● 758-5310
107 Bargrove Mary B Mrs ● 758-2994
108 Lyman Hilda C Mrs ● 755-8714
111 Vacant
114 No Return
115 Smith Marie 753-5728
Rear Woods Mattie 753-4504
120 Scott Ruth ● 753-6281
121 Brown Maceo ● 752-7868
126 Williams Geneva C Mrs ● 758-1071
Harper Mason D 753-6312
MOZLEY PL INTERSECTS
129*Troy Corine 753-5529
130 Vacant
131 No Return
135*Williams Griffin T 753-4231
136*Bravn Rosa B 758-4088
140*Brown Bernice A Mrs
141-145 No Return (2 Hses)
MOZLEY PL INTERSECTS
151*Ogunshola Julius 752-7502
155 Lee Ethel C Mrs ● 755-1158
ARCHER ST INTERSECTS
163 Hancock Harold ● 752-8193
164 Willis Rosa M Mrs ● 755-0041
169 Thomas Ruby ● 753-2753
170 Amey Jelliete ● 752-7034
173 Benton Emanuel ● 752-7430
178 Mc Cowen Fletcher ● 758-3874
179 Vacant
180 Grissom John F ● 755-1187
185 Johnson Mary 753-4549
186*Brown Ruby J 753-5144
191 Pierce Joseph ● 755-4090
194 Knowlton Edith V 755-3366
198 Mosley Ollie ● 758-5952
199*Farmer Debra 758-0213
MIMS ST INTERSECTS
207 Smith Lucy G Mrs ● 758-2749
211 No Return
212*Murphy Diana J ● 752-7586
217 Thompson Harriet ● 755-0989
220 Whaley John ● 755-8572
223 Nesson Johnnie H ● 758-4129
224*Culver Karen ●
224½ Cox Darlene C 755-3062
227*Singleton O R 758-2660
BRANTLEY PL INTERSECTS
230 Green Kristy R 755-2271
233 Wright Wm
ELIXIR AV INTERSECTS
239 Colzie Mary Lee ● 753-6419
240 No Return
243 Bailey Wesley H 753-7204
244 New Start Community Grocery 752-9000
247 Harper Maud Mrs ● 758-1925
248 Patrick Yvonne 755-2267
251-251a No Return (2 Hses)
252 Marks Mattie Mrs ● 753-5842
255 Leftwich Isaiah ● 753-2529
256 No Return
259 Harper Judy ● 755-7520
260 Peeks Gloria ● 758-4216

171
ZIP CODE 30310
GORDON ST INTERSECTS
299*Goodgame Jennifer D 758-4680
305 Powell Betty L Mrs ● 758-3943
309 Bryant Henry 755-0638
310-316 No Return (2 Hses)
318*Crowley Betty J Mrs 755-6732
319 Woodard Annie ● 758-9312
320 No Return
325-326 Vacant (2 Hses)
329 Manley Annette S Mrs ● 755-6733
330 Croombs Ray
335 Billings Joyce R Mrs ● 758-0621
336 Bray Roosevelt ● 753-5149
340 Benton Ray ● 753-5742
345*Betts John ● 755-8089
346 Moore Rosa L ● 752-5057
349 Manley Arthur ●
350 No Return
354 Green Robt L ● 758-0921
357 Early Alfred ● 753-2846
360a Manuel Jacqueline Y Mrs 755-7732
360b-360c No Return (2 Hses)
365 Cleveland Albert ● 758-5800
366-372 No Return (2 Hses)
375a-375c Vacant (3 Hses)
384 Southwest Baptist Church ch 753-6326

209
WELLS CT SW -FROM 566 WELLS ST SW NORTH 1 WEST OF HUMPHRIES ST SW
ZIP CODE 30312
13a Buchanan Alice M
13b Ingram Partinya
14a Favors Annie J Mrs 522-1747
14 Vacant
15a Freeman Crawley
15b Carter Clara M Mrs 523-4245
16 Apartments
1654*Miller Patty
1655 No Return
1656 Walker Thelma
1657*Mcmullen Melba
17 Apartments
1658 Williams Callie
1659 Vacant
1660 Carson Rhonda 524-3852
1661*Hiley Lucille E Mrs 524-0637

385
WELLS DR SW -FROM 1790 WILLIS MILLS RD SOUTH 1 EAST OF DODSON DR
ZIP CODE 30311
1807 Johnson Raymond ● 349-0996
1845 No Return
1855*Odom Tommy L ● 344-6941
1856 Wells Court Apartments 881-2292
A1*Hawk Senuel 349-0632
A2*Sim Marlyn
A3 Vacant
A4*Jones Linda A 344-9725
A5*Lawson Ida
A6*Cosby Patricia 349-1425
A7-A8 No Return (2 Apts)
A9*Smith Patricia M
B1*Andalawo Dare 349-7405
B2 Merriweather Carmalitha
B3*Ferguson Patsy
B4 No Return
*Blackburn Ola
B6*Webb Benita
B7*Allen Ricky A 349-6924
B8-B10 No Return (3 Apts)
B11 Office
B12 Vacant
C1 Hicks Bertha
C3 No Return
C4 Anthony Henry M Jr 344-3716
C5 Turner Emma 346-0146
C6-C10 No Return (5 Apts)
C11*Bailey La Lynn
C12*Hines Jeanette M 344-9508
D1*Holley Selena

Details For:	Year	Source	TP	Adjoining
WELLS DR SW	1991	R. L. Polk Co.	X	X

METROPOLITAN ATLANTA RAPID TRANSIT AUTHORITY
Tel. 848-5000 - Schedule Information 848-4711
Atlanta, GA

WELLS DR SW–Contd
D2★Woods Veronica 349-5813
D3★Yearwood Ahmmia 349-4679
D4 No Return
D5 Vacant
D6★Wilson Patricia
D7 No Return
D8★Pittman Linda A 344-6358
D9-D11 No Return (3 Apts)
D12 Vacant
E1 No Return
E2 Vacant
3★Briskeig Mattie 344-0123
E4-E5 No Return (2 Apts)
E7 Vacant
E10 No Return
E11 Vacant
E12 No Return
E13 Green Debbie
E14 No Return
E16 Vacant
465
CAMPBELLTON RD INTERSECTS
1941 Borders Mollie L Mrs ● 349-5985
1944 Walker Charles L ● 344-6072
1951 Jones Tryphenia J Mrs ● 344-9369
1957 Roberts Raymond L Jr ● 349-0589
1960 Orier Clifford T ● 344-6940
1963 No Return
1969 Dunson Claude H ● 349-7809
1970 Mason Kathleen K Mrs ●
1973 Davis Andrew ● 344-8108
1978 Lawrence Reba M Mrs ● 344-0659
1979 No Return
1984 Garfield Christine F 344-2470
1985★Griggs Kermit
1990 Smith Addie ● 349-6751
1991 Johnson Geo E ● 344-8586
1996 No Return
1997 Hall Jessie N Mrs ●
2002 No Return
2003 Chenoy Maurice B ● 349-1939
2008★Franklin Otis Jr ●
2009 Shaffer Michael 344-7524
2014 Ragsdale Jasper J ● 349-2680
2015 Wilkey Ronald E ●
2022 Swain Jas ● 344-3332
2023★Cairk L ● 349-5987
2028 Cooper Arelias ● 344-8203
2029 Vacant
2032 Turner Andrew ● 344-7118
2033★Vining Jos ●
2040 Wright Eleanor Mrs ● 349-4469
2045★Jackson Melvin ● 344-2276
2053★Mc Crary Sheldon D ● 344-4068
2059★Andrew Henry L ●

WELLS ST SW –FROM STEWART AV EAST 1 NORTH OF GLENN ST 211
ZIP CODE 30310
NFK SOU CROSSES
585 Southern Mills Inc indry sup mfrs (whse) 524-4199
598 Pirkle Inc scrap metal 525-1464
STEWART AV INTERSECTS
BLUFF ST INTERSECTS
651-665 Vacant (2 Hses)
BENJAMIN ST INTERSECTS
673a Steven Graphics Co
673b U S Postal Service (Stge)
GLENN ST INTERSECTS

WELLSWOOD DR SE –FROM 1838 FISHER RD EAST 2 SOUTH OF CUSTER AV 176
ZIP CODE 30315
1460 Grant Park Village Apartments
1 Smith Beverly
2 Billingsley Garfield
3 Martin Fannie 622-8255
4★Ogelsby Loretta
1472 Patmon Robt L J ● 622-1154
1473 Harris Jimmie H ● 627-2918
1480 Ingram Geo T ● 622-0304
1483 No Return
1486 Smith Barbara J Mrs ● 622-3251
1494 Winters Everett II ● 627-5124
1495★Minous Gus S
1502 Echols Ruth G Mrs ● 627-0150
1507 No Return
1510★Robinson Maude Mrs 622-1228
PONTIAC PL SE INTERSECTS
1526 No Return
1527★Peeples Nathan F ● 622-1276
1532 Vacant
1538 Ruff Chas Jr ● 624-4552
1541-1546 Vacant (2 Hses)
1551 No Return
1554★Woodward Albert
1559 Warren Thos ● 627-7796
1560 Williams Alfred T ● 627-2567
1565★Henderson Brentis A
1568-1573 Vacant (2 Hses)
1578 No Return
1581 Latner Marie A Mrs ● 622-9734
1582 Burgin Lafette ●
1587 Bullard Kathy Mrs ● 622-0880
1590 No Return
1595 Jackson
1598 Jackson Lena D Mrs ● 627-2533
1605 Young Orady W ●
1606 Torner B D ● 627-7231
1611 Pool Sarah A Mrs 624-4055
1614 No Return
1619 Wynn Glenda Mrs
1622★Gray Willie ● 624-9857
1628 Willis Gwendolyn E Mrs ● 622-4825
1629 Watson Gloria J ● 622-6451
1636 Vacant
1644 Huff Cornelius S ● 627-9714
1645 Woods
1652 Vacant
1655 No Return
Rear Vacant
1660 Melson O B ● 622-0457
1661★Adams Charlena M 627-3119
MORELAND DR SE INTERSECTS

WENDELL DR SE –FROM 2512 LINDA LA SOUTH 1 EAST OF LYDIA DR 300
ZIP CODE 30316
169 Wicker Wesley
173 Jones Mildred G Mrs ●
SUNRIDGE AV SE ENDS
179 Owens Saml ● 627-0281
180 Davenport Ronald D ● 622-8625
185 Stinson Catherine ● 624-3403
190 Scott David A Hon ● 622-5653
191 Albert Roosevelt H ● 627-3227
197 Myers Horace W ●
200 Stephens Sara W 627-4923
203 Davis James W ● 624-9710
210 Porter Ben D Jr ● 622-5551

WENDOVER DR NE –FROM PEACHTREE-DUNWOODY RD NORTHEAST 1 NORTH OF PEACHTREE RD 325
ZIP CODE 30319
909★Overmeyer Peter ● 365-9898
919 Fletcher Thos O ● 233-5642
920 Coolner Gene 251-1099
930 Green R G ● 231-4308
933 No Return
948 Scott F Wm ● 233-4991
956 Ray Derrell ● 231-9708
962 SchUfman Richd W ● 237-4213
963 De La Vega Olirnpia Mrs translator & interpreter ● 636-3354
972 Newsome Sara L Mrs ● 233-0800
973 Buffington Chas M 233-9555

WENLOCK AV NW (HILLS PARK)–FROM 1625 CARROLL DR NORTH 355
ZIP CODE 30318
1680 No Return
1744 Albirt Moishe ● 352-3868
1752 Walsh Anthony J ● 351-2992
1760 Foster Randy ● 355-5848
1763 Morris Roy T Jr ● 355-5879
1770 De Borde Paschal S ● 355-5730
1771 Vacant

WESCO WAY NW –FROM 584 GRAY ST WEST 107
ZIP CODE 30318
STRONG ST INTERSECTS
505 Westinghouse Electric Supply Co (Br) 524-0330
NORTHSIDE DR INTERSECTS

WESLEY AV NE –FROM AMANDA AV SOUTH 1 EAST OF MAYSON AV 226
ZIP CODE 30307
84 Scruggs Elfort J ● 373-8460
MARONA ST INTERSECTS
96-100 Vacant (3 Hses)
112 Butler Vinson ● 377-8459
114b Dubose Ruby 377-6153
118a Dozier Anita 377-7839
118b★Clark Melody L
122a★Austin Kathy
122b Minter Pauline 377-7328
126a Williams Laquitta 378-8495
126b Harris Christine
130 Barnes Lois ● 378-7424
FOOTE ST INTERSECTS
2D ST INTERSECTS
161 New Supreme Church of God In Christ 377-2368
162a-168b Vacant (4 Hses)
ALVA ST INTERSECTS
170a-170b Vacant (2 Hses)
172 Seymore Jannie L
172a Stevenson Tom
187 Atlanta Bd of Educ (Whse Side Entrance)
ALVA ST INTERSECTS
199a Parkins Mamie Mrs ● 377-3136
199b Perry Luphonia
202a Vacant
202b★Brown David
203a Pierce Milton
204a★Mc Gahey Ida M
206 Gunn Larnorris 378-7578
207 Hull Rosa M 377-4086
209 Vacant
NEW ST INTERSECTS
213 Gill Josephine S ● 373-2927

WESLEY CIR NW –FROM 1400 WEST WESLEY RD NW 329
ZIP CODE 30327
1-8 Vacant (5 Lots)

WESLEY DR NW –FROM 2450 HOWELL MILL RD EAST 343
ZIP CODE 30305
NORTHSIDE DR INTERSECTS
610 Welch Paul M Mrs ● 355-1628
622★Knight A H 351-2931
634 Klein Edw W ● 355-2806
644 Cyphers Thos A ● 351-9300
656 Duffey Earle M ● 355-4273
664 Passarella Don ● 351-5337
670 No Return
678 Kincaid Joel R Jr ● 355-2624
684 Wadsworth Joel S ●
694 Henry Brian O ● 352-0559
702★Chrismer Richd T ● 355-4921
710 Vacant
714★De Gollan Wm O ● 355-0441
WOODLEY DR ENDS
724 Wingfield Robt S ● 355-1773
728 Mc Connell Harold S ins broker ● 355-5334
734 Whitney John S Jr ● 355-7962
740 Nix Wm A Jr ● 355-5186
758 No Return
760★Bunnen Melissa 355-5245
764 Green Edmond W ● 352-3757
770 Loudermilk Robt C Jr ● 352-3035
776 Vacant
782 Collins Ben C ● 355-2206
788 No Return
792 Fussell Herman L 351-1864
796 Haines Claude J ● 352-5360
802 Bauerle Louis M ● 355-3084
808 No Return
811★Scutomake M 352-5711
814 Lee Dallas 351-6324
822★Desai Praleen V ● 351-7882
829 Martin C Hubert Jr ● 355-2805
834 Cheatham David ● 355-8037
841 Sanders Wm H ● 355-1286
846 Inglis David W ● 355-6998
853 Guffin Betty S Mrs ● 355-2384
860★Baomie Joseph E ● 355-6521
865 Poulter A O 352-3669
RIADA DR INTERSECTS
875 No Return
880 Levy J Selig ● 351-4549
885 Wamberg Donald ● 351-4942
888 Taylor E Edw Jr ● 355-0252
897 No Return
898 Gregory Arth 355-6279
HOWELL MILL RD INTERSECTS

WESLEY HEATH NW –FROM 2848 MARGRET MITCHELL DR NW NORTH 329
ZIP CODE 30327
2856-2872 No Return (2 Hses)
2878★Whitaker Ronald

WESLEY PKWY NW –FROM 1400 WEST WESLEY RD SOUTHWEST 1 NORTH OF MOORE'S MILL RD 329
ZIP CODE 30327
1330★Mitchell O C
1331 Simpson Charles L ● 351-1928
Simpson Polly B Mrs 351-1928
1355★Habif Morris N
1381 Under Constn
1388 Gershon Nathan I ● 355-8636
1410 Levin Rose S ● 355-9717
1415 Kuniansky Max L ● 355-6337
Kuniansky Douglas 355-8098
1430 Rinzler Charles ● 355-8289
PARKWOOD LA INTERSECTS
1449 Diamond Leonord ● 355-0433
1450 No Return
1470 Freedman Jack I ● 355-8710
1471 No Return
1481★O'Malley Kevin M ●
1490 Long Arth E ● 355-7764
1491★Silver Max
1507 Goodman Rose D Mrs ● 355-7850
1508★Doss Russell ● 351-4679
1514 Rubin A J ● 355-7434
1519 Krugman Seymour ● 355-0435
1524 Vacant
MAROT MITCHELL DR INTERSECTS
1536 Sifen Paul ● 355-8511
1546 Stahlman Howard ● 355-9502
1556 Whiteman Arnold D ●
1557 Sunshine Philip ● 355-7566
1562 Friedman Stanley R ● 355-0208
1567 Barton Joseph H ● 355-2931
1577 Mendel Jerome M ● 355-7944
1578 Levine Leon J ● 355-6508
1585 Berger Leonard G ● 355-0754
1590 Shure Jerome J ● 351-1794
1595 Shaw David S ● 355-0156
RIDGE VALLEY RD INTERSECTS

WESLEY PL NW –FROM 1414 WEST WESLEY RD NW NORTH 329
ZIP CODE 30327
1270 Garrett G Lee Jr ● 355-1842
1275★Jarbeau James P ● 352-2740
1282 Murphy Michl R ● 352-2397
1286 Dunlevie Malcolm W Jr 352-0481
1290 Wickliffe Chas W ● 352-3113
1295 Kramer Harold W Jr ● 351-1973
1302 Dobbs C Edw ● 355-7113
1307 Ansley Bonneau Jr ● 355-7045
1317★Chung Alfred ●
1326 Sebel Peter S ● 352-1711
1425 Selmen Walter B ● 355-2619

WESLEY WALK NW –FROM MARGARET MITCHELL DR NW 329
ZIP CODE 30327
1-4 Vacant (3 Lots)
7 Under Constn
1422 Vacant
2425 No Return

WESSYNGTON RD NE –FROM 1338 NORTH HIGHLAND AV NORTHWEST 1 EAST OF MORNINGSIDE DR 282
ZIP CODE 30306
1369 Apartments
1 No Return
2★Mc Clung Kim 870-9475
3 Bender Morris 873-5174
4 No Return
5 Vacant
6 No Return
1370★Webster Karen 876-9802
1375★Thompson Wm ● 872-2011
1378 Plunkett G Ernest III ● 874-9954
1380 Underwood M ● 875-5192
1381 Siegel Robt ● 876-9393
1386a Vacant
1386b No Return
1387★Hodson Richd ●
1390 Langhorst Anne 874-4956
1391 No Return
1396★Hornstein Alisa 874-7009
1397 No Return
1400 Proctor Mary Kate ● 881-9637
★Clemens Wm 881-1477
1401 Vacant
1405 Hopkins Reed D ● 892-8736
1417 Shanks Mary J Mrs ● 876-5047
Colvin Dorothy G Mrs 874-1965
1421 No Return
1427 Eaves Melvin S ● 875-1626
1429 Shein Marcia G ● 874-3926
1433 Patino Angel ● 875-6535
No Return
1437 Bachmann Carl B ● 874-5525
1441 Garmon L Wm 874-2629
1445 Vacant
1448★Erwin Daniel A 876-0190
1451★Boutwell A Taylor ● 876-0998
1454 Mc Cleskey Dorothy B Mrs ●
1455 Eberhart Drada G Mrs ● 872-1902
1460 Crespo Joseph W ● 872-3189
1461 Fortson Mary ● 872-6424
1464 Dominquez Joe ● 885-9940
1465 Goulieb Steven ● 874-5316
Flannagan Iris Arias
1470★Peres Frrnando
1471★Wharton Mel ● 875-2499
1474 Hickson Harry ● 875-0549
1475 Camp Chlt ● 892-6388
1478a Hataway Beverly E ● 872-6896
1478b Brinkman
1479★Dinkins Jim 874-8492
1484★Galanty C E 872-3373
1488★Floyd Steve ● 872-7850
1490★Lago Rafael A ● 876-1283

WEST AV NW –FROM 874 CHAPPELL RD SOUTHWEST 2 NORTHEAST OF SIMPSON ST 91
ZIP CODE 30318
1379 Jackson Gloria 872-6063
1380 Hill Frank L ● 876-1987
1384 Smith Bruce 875-6054
1385★Stinson Susie 874-7029
1387 Kent Aaron ● 873-0077
1388★Mc Clusky Thelmo
1391 Cowan Corrie B ● 874-5309
1392★Walker Gary 874-3270
1395-1396 No Return (2 Hses)

WEST AV NW (CAREY PARK)–FROM 1240 1ST ST WEST 1 SOUTH OF ST PAUL AV 449
ZIP CODE 30318
2423 Turman Willie M Rev ● 799-3011
2424-2425 Vacant (2 Hses)
2D ST INTERSECTS
2434 Vacant
2441 Hademan Jerod
2444 No Return
3D ST INTERSECTS
2480 Vacant
2482 Rogers Saml W ● 792-1109
HIGHTOWER RD INTERSECTS
2484 No Return
2486★Cater Chas Rev 794-1859

WEST AV SW –FROM 229 DELAVAN ST SOUTH 2 WEST OF PRYOR ST 283
ZIP CODE 30315
1042 Johnson Sallie W Mrs ●
1045 Hinesman Tommie L ● 525-7568
1046 Vacant
1049★Beasley Patricia E
1052 Williams Millie S Mrs ● 577-2682
1054 No Return
1058 Vacant
FLETCHER ST INTERSECTS
1072 Church & Kingdom of Christ
1078 Lupoe Josephine C Mrs ● 525-1432
1086 Walker Sallie F 577-5655
1090 George Ruth J Mrs ● 525-2026
1093 Vacant
1096 Williams Charlie ● 523-0308
1100a Peeks Hattie J 659-1430
1100c Blvins Wm Jr
1108a-1110 Vacant (3 Hses)
1114 No Return
1116 Vacant
1120a No Return
1120b Daniel Pearlie M Mrs 577-3848
1122 Vacant
ROY ST INTERSECTS
1126★Hooks Edith J 681-3772
1126 Johnson Mildred A Mrs ● 523-3922
1129 Harris Eddie M Mrs
1132★Cole Willie F ● 653-1073
1135 Holder Lorenzo ● 524-6189
1136-1141 Vacant (2 Hses)
1142 No Return
1149 Vacant
1152 Thornton Johney B ● 584-8957
1156 Glover Tony Jr ● 523-3151
1160 Owens Norman ● 525-9817
1163★Mitchell Barbara C ●
1164 Vacant
BOYKIN ST INTERSECTS
1165 Fletcher Lillie J Mrs ● 525-7191
1172 Edmond Carrie O Mrs ● 524-6913
1175 Carey Limousine of Atlanta 681-3366

WEST LA RD NW –FROM 816 HUFF RD SOUTH 1 WEST OF FOSTER ST 45
ZIP CODE 30318
1201 Atlanta Power Train & Hydraolics Inc auto drive shaft repr 351-6205

WEST RD NE –FROM 700 CANTERBURY RD NORTH 1 WEST OF PINETREE RD 415
ZIP CODE 30324
829-881 No Return (2 Hses)

WEST ANDERSON AV SW –A CONTINUATION OF ANDERSON AV FROM M L KING JR DR WEST 189
ZIP CODE 30314
1821 Atlanta Assn for Convalescent Aged Persons Inc 794-2477

740 MARIETTA STREET NW, 522-9785 ATLANTA, GA 30318, TEL. 522-9783
Let us Show You How

Details For: WELLS DR SW
Year 1991 **Source** R. L. Polk Co. **TP** X **Adjoining** -

WILKES CIR NW–Contd
100 Mc Cord Gladys Mrs 794-4790
101 Gray Dorothy 794-5042
102 Terry Carrie R Mrs
1260 Apartments
255 Andrews Sharon D
256 Turner Angela
257 Morris Lucille
258 Marks Mary D
259 Leeks Peggy
260 Smith Corina E
1275 Apartments
75 Grimes Ruby M 799-5229
76 Smith Manda
77 Owens Lillian J 794-5057
78 Barber Annie M 799-0282
79 Johnson Tammy
80 Randall Early 799-1305
81 Davis Jennie
82★Marshall Lacresia M
83 Green Willie T
84 Gray Clyde
85 Phillips Margt
86 Tookes Henry T
1875 Apartments
261 Hunt Susie
262 Smith Kimberly
263 Rayland Carolyn J 792-3800
264 Zachary Patricia A
265 Petty Louise
266 Heath Geraldine Mrs

417
WILKINS LA SW –FROM CUSHMAN CIR SOUTH

ZIP CODE 30311

324
WILKINSON DR SE –FROM MEMORIAL DR SE SOUTH 1 EAST OF CLIFTON ST SE (EAST SIDE IN DE KALB CNTY WEST SIDE IN CITY)

ZIP CODE 30317
353 City Park

233
WILLARD AV SW –FROM 1489 GORDON ST SOUTH

ZIP CODE 30310
475★Harris Geraldine 758-8008
479★Jones Harrison 752-8919
485 Harris Vivian 755-7031
Woods T 755-7518
489 No Return
492 Green Louella A ● 753-7582
493a★Hector William ●
493b★Mills Aquanetta 756-0433
496 Williams Ella B Mrs ● 753-3182
497★Smith Octavia M 755-5973
497b★Watts Dennis E
STOKES AV INTERSECTS
543a Cobb Vivian L 753-4817
543b Mc Cres Sharon J 758-5364
544★Turner Nathan L
568 No Return

237
SOUTH GORDON ST INTERSECTS
591 No Return
594★Adams Elbert 755-6407
597 Price Willie F ● 753-6457
600 No Return
603 Johnson Carrie L Mrs ● 752-5074
606 Jefferson Thelma ● 755-5228
611 Bryant Nadine ● 755-8450
Chaney Evelyn 753-5253
615 Wise Lucy ● 753-1799
WESTWOOD AV INTERSECTS
620 Morrow Carrie B Mrs Rev ● 753-0558
626 Marks Saml ● 755-1238
633 Vacant
635★Crouch Ann
639 Vacant
642★O Kelley V T 758-3849
643 Whitehead Essie R Mrs ● 758-0256
646 No Return
647 Mims Rosa S Mrs ● 755-6375
650 Vacant
653 Ellis Jessie F Mrs ● 755-3812
654★Harvey Adrinne ● 758-9630

16
WM HOLMES BORDERS DR NE –FROM 379 EDGEWOOD AV NORTH

ZIP CODE 30312
EDGEWOOD AV NE INTERSECTS
18 Wheat Street Baptist Church (Educational Bldg) 659-6820
24 Borders Wm H Rev 525-7328

118
WM HOLMES BORDERS DR SE –FROM 377 EDGEWOOD AV SE SOUTH

ZIP CODE 30312
TANNER ST SE ENDS
CHAMBERLAIN ST SE BEGINS
GARTRELL ST SE BEGINS
DECATUR ST SE INTERSECTS
4★Culpepper Michalle
16 Vacant
38★Ellison Teresa 522-4614
88 Apartments
8★Swift Mae L 588-0234
7★Thomas Ida 586-0371
17★Flowers Ann R 524-3747
21★Daniel Vannessa J 659-2145
22★Hypolite Jeannette B 588-1135
27★Boykin Patricia A Mrs
A1 Vacant
A4★Gaston Willie H
A7★Williams Marie C 268-4670
A9★Mitchell Gwendolyn A 523-5846
A12★Trimble Curtis B 524-3500
B5★White Gloria T
B9-D4 Vacant (3 Apts)
D6★Washington Marie G
D7 Vacant
D9★Stephens Cathy D 688-2103
D11★Mc Cloud Ernest D 659-4784
E7★Rhodes Cathy
E11★Hicks Rose R 522-8207
F2★Toomer Lillie B 524-8328
F8★Critter Sharon B
F9★Bulger Janice M Mrs
F11★Turner Paula R
G3★Allen Govita Mrs 584-5764
G10★Menefee Frances S Mrs 658-9170

339
WILLIAMS PL NW –FROM FRANCIS AV NORTH 1 EAST OF MARIETTA RD

ZIP CODE 30318
1817★Willis Marrell
1823 Washington Linda Mrs 351-4643
1829★Evans Charles G 351-3657
FRANCIS AV BEGINS
1833 Smith Eddie G ● 355-3536
1839 Simmons Jesse ● 355-3060
1854 Pass Lyntoria
1860 Vacant
SPRING AV INTERSECTS

1
WILLIAMS ST NW –FROM 126 PEACHTREE ST NW WEST

ZIP CODE 30303

7
FORSYTH ST INTERSECTS
FAIRLIE ST INTERSECTS
CONE ST INTERSECTS
SPRING ST INTERSECTS
130 Allright Auto Park

13
INTERNATIONAL BLVD
HARRIS ST INTERSECTS
278 Central Parking System (self-serv)
BAKER ST INTERSECTS
ZIP CODE 30308
313 Peachtree Center Parking

15
SIMPSON INTERSECTS
W PEACHTREE PL INTERSECTS
ALEXANDER INTERSECTS
MILLS ST INTERSECTS
344 Chiropractic Atlanta 577-6833

21
HUNNICUT ST INTERSECTS
SOMMERS PL BEGINS
PINE ST ENDS
MERRITTS AV ENDS
MOODY PL ENDS
LINDEN AV ENDS
LINDEN WAY ENDS

25
ZIP CODE 30313
NORTH INTERSECTS
630 Georgia Institute of Tech (Smith Dormitory)
640 Georgia Institute of Tech (Howell Dormitory)
660 Georgia Institute of Tech (Harrison Dormitory)
680 Towers Dormitory side ent
3D INTERSECTS
4TH INTERSECTS

23
ZIP CODE 30308

33
5TH ST INTERSECTS
8TH ST INTERSECTS
10TH ST INTERSECTS

35
ZIP CODE 30309
10TH ST ENDS
12TH ST ENDS
14TH ST INTERSECTS
1185 Vacant
1209 Williams Printing Co
1211 Vacant
1255 Herschell's Fabrics Inc 875-8133
16TH ST INTERSECTS

84
WILLIAMS MILL RD NE –FROM NFK SOU AT ELIZABETH ST NORTHEAST

ZIP CODE 30305
ELIZABETH ST INTERSECTS
BARNETT ST INTERSECTS
LINWOOD AV INTERSECTS
CLEBURNE AV INTERSECTS
994-998 No Return (2 Hses)
1000 Vacant
1004★Lalor Kirk psychologist
1008 No Return
1012 Apartments
1-5 No Return (5 Apts)
1016 Uhlhorn Ashley 525-6512
1017-1024 No Return (3 Hses)
CLEBURNE TER INTERSECTS
1028★Johnson Geo
1029-1032 No Return (2 Hses)
1033 Richardson Alf artist ● 522-2649
No Return
1036 Davis Jimmy A real est ● 522-9323
1040-1044 No Return (3 Hses)
N HIGHLAND AV INTERSECTS

98
WILLIS ST NW –FROM 912 HALL PL EAST

ZIP CODE 30318
RICE ST NW INTERSECTS

115
WILLIS ST NW –FROM HOLLY RD WEST 5 SOUTH OF SIMPSON ST

ZIP CODE 30314
1671 Blount Willie A ● 758-1532
1675 Blount Otha R Mrs ● 755-6244
1691 Peters Betty L Mrs ● 755-5046
VICTOR CIR INTERSECTS

407
WILLIS MILL RD SW –FROM 2320 MARTIN L KING JR DR SOUTH 1 EAST OF PEYTON RD SW

ZIP CODE 30311
64 Apartments
1 No Return
2 Givens Katie Mae
3★Battle Willie P
4 Vacant
5-7 No Return (3 Apts)
8 Manuel Judy T 696-5961
9 Renewick Vincent 696-7657
10★Mosley David
11-12 Vacant (2 Apts)
13 Battle Forzia
14★Moseley Willie L 696-1782
15 Battle Ruth Mrs 696-5327
16 Vacant

65 Anderson's Bar-Be-Que bar-be-que restr 696-8144
82 No Return
84★Aaron Glada
86 Franklin R M ● 699-2417
92 Walker Mabel T Mrs ● 696-5636
104 Crowder Willie ● 696-5193
116 Mc Ghee Laura J Mrs ● 696-5213
124 Jowers Wm H ● 696-5002
125 Fulton County Grounds Dept 699-4252
138 Lucesr Relus ● 691-2650
150 Allen Moses V ● 691-0137
162 Harper Roosevelt ● 696-5129
Franks Mary E Mrs 691-1497
174★Spratling Emma
184 Jones Annie B Mrs ● 696-5097
192 Gammage Moses ● 696-5567
208 Miller Leila P Mrs ● 696-6654
220 No Return
232 Moses Willie ● 696-5592
243 Griffith Clarence ● 696-2473
246 Bridges Bronaugh ● 691-5322
247 Walker Margt L Mrs ● 696-5101
258 Thomas James L ● 591-3444
261 Tomlinson Lillian D Mrs ● 696-5315
270 Edge Gwendolyn R Mrs ● 696-5413
281 Wright C ● 696-9397
282 Rawls Elijah D ● 696-5256
LARCHWOOD RD INTERSECTS
312 No Return
313 Wallace Lawr W ● 696-9078
PRAIRIE VIEW DR BEGINS
325 Pitts Ralph 696-6477
330-366 Vacant (3 Hses)
399 Westbrook Clarence ● 696-5639
815★Woodruff Bernard ● 752-9721
848★Donald Odie C 756-5530
FLAMINGO RD INTERSECTS
JENNY WRENS LANE BEGINS
954★Edwards Donald P ●
965 Durham Millard ● 753-5628
994 Glover Lucille 753-0827
1008 Norman R L ●
1022 Barber Joseph ● 753-8530
1036 Mason Robt L 758-0118
1050 Cleveland Wm H ● 755-8800
1064 Farmer James E ● 758-4136

471
POWELL RD INTERSECTS
1176 Shelton Dexter ● 758-5219
1258 Stephens Chinaester 753-8950
1266 Hannibal A Jas ● 752-5500

387
CASCADE RD INTERSECTS
1320★Abernathy Anne M
1323★Hull Grady
1332 Hightower Charles R ●
1337 Ranson P F ● 752-5771
POOLE RD ENDS
1342 King Leroy ●
1345 Howland Mary P Mrs ● 753-1021
1350 Perry Willis C ● 755-8698
1353 Blackmon Nathl H Jr ●
1356 Arnold Efton III ● 758-6157
1363 Belt Ida B Mrs ● 755-8237
1364 Ramsey Eddie ● 758-2605
1369 Brown Harold H Engineer 755-7766
Brown Harold ● 755-9610
1372 No Return
1376 Stafford Saml ● 755-1609
1377 Vacant
1387 Bivens Richmond Jr ● 755-4335
1395★Buggs Carrie L
OVIOIA CIR ENDS
1400 Shaw Ralph ●
1410 Johnson Luther ●
1415 Love-Stanley Ivenua Mrs

385
1445 Allen Wilbert L ●
1465 Smith Marie F Mrs ● 758-8997
1469 Hector Vernon Jr ●
1470 Reeves Teddy B ● 753-8482
1478 Lomax Michl L Hon ●
1481 Vacant
1490 No Return
1493 Keene S C ● 755-3459
1498 No Return
1505 Turner A 755-3818
1515 Forsytha Jos 758-6590
1516 Andrews J AU ● 753-6813
1526 Hill Geo J Jr ● 755-7976
1527 Warren Michl A ● 753-8461
1554 Frame W Leo Jr ●
1571 Williamson Glenn T ● 753-2652
1572 Calloway Alvin E ● 758-8123
1577 Moore James H ● 752-5743
1587 Campbell Fitz A Rev ●
1596 No Return
MILL ACRES RD INTERSECTS
1626 Harris Nikki ● 344-0414
1634 Bryant Anne M ● 346-7082
1640 Scott Loolrice ● 349-1707
1657 Vacant
1658 Moore Levi D ● 344-9882
1665★Flints Wm J ●
1667 Seals Marie A ●
1675 Shell Lizzie M ● 344-4706
1685★Johnson Jackie ● 344-4683
1690 King Torry
1698 Cox Arthur ● 349-7514
1705 Kirby Willie Jr ● 344-1996
1735 Rakestraw N Viola Mrs ● 344-3856
1741 Cartwright Lola F Mrs ●
1742 Willis Sophia P ●
1755 Reese Carolyn B ● 344-6749
1768 Scott Kimberly ● 346-1224
1771 Davis Tommie L Mrs ● 344-3390
1774 Crowe Junia C ● 344-0195
1779 Hill Dolores ●
★Hill Ashley
1780 White Wm ● 349-2650
1783 Johnson Myron H ● 344-7525
1784 No Return
1787 Bardwell Jewel ● 344-7036
1789 Vacant
1790 Jones Paul R ●
WELLS DR BEGINS
1792 Printup Gwendolyn C Mrs ● 344-8534
1794 Rose Jeanotte S Mrs ● 344-2497
1796 Walker Edna ● 344-0252
1797 Smith Lonzie ● 349-6848
1798 Holliman Jerome 346-1375
1799 Nelor Annie ●
LAURELWOOD DR INTERSECTS
1800 Flemister Mary R Mrs ● 349-3021
1801 Whitaker Flora M Mrs ● 344-8964
1806 Martin Whitfield ● 344-7731
1807 Jones Robt L ●
1808 Vacant
1811 Renfroe Charlie ●
1817 Thomas Susie L Mrs ● 349-3278
1825 Rhoden Thurman ● 344-1956

90
WILLOUGHBY WAY NE –FROM FORTUNE ST EAST 1 NORTH OF EAST AV

ZIP CODE 30312
FORTUNE ST INTERSECTS
637 No Return
645 Vacant
649 Keith Ulysses ● 521-3661
656 Warren Zebee L ● 523-7057
659 Younker Tom B ● 688-4915
665 Taylor Randall ● 522-5508
669 Oliver Bertha Mrs ● 522-0768
674 Coppage Pearlie M Mrs ● 688-2545
675 Atkinson Rhamy M 584-6300
678 Stokes Essie M ● 522-4858
679 Shaw Julius ● 688-7849
683 Moody Kath ●
684 Moses Levester V Rev ● 522-7322
688 No Return
694 Gardner Francis 524-7028
695 Peek Lucy ● 521-3780
698 Ellington Lucy D Mrs ● 688-5604
699 Mize Charles C Jr ● 688-9283
704 Henderson Jerry Jr ● 523-7537
705 Henderson Elese ● 522-5912
708★Jones Jas H 688-9077
709★Henderson Ken
714 Humphrey Mack C ● 688-0399
715 Denham Norma E Mrs ● 874-2703
ASHLEY AV BEGINS
719 No Return
725 Chandler Annie M 525-2924
726 Vacant
729 Austin Sallie M Mrs ● 524-3564
732 Porter Inez D Mrs ● 688-8281
735 Nova Art ● 525-5276
736 Vacant
750 Eason Publications Inc 688-5623
Creative Loafing weekly newspaper 688-5623
788 W S B TV Tower tv broadcasting 689-0804
830 Vacant

67
WILLOW AV NE (PEACHTREE HILLS) FROM 2070 FAIRHAVEN CIR NORTH 2 SOUTH OF PEACHTREE HILLS AV

ZIP CODE 30305
2184 Tyler C G 231-5642
2185 Davis Emily S Mrs ● 262-3817
2187 Taylor Earl R III ● 233-5405
2188 Eaton Molly ●
2192 Vacant
2193 Sparks John T ● 266-2693
2196 No Return
2197 Larimore Dranville L ● 237-8009
2199 Woolard Diana ● 231-1990
2200 Bishop Howard V ● 237-5190
2203 No Return
2204 Mueller Ellen E artist ● 261-5988
2205 Holliday J Rea 231-2091
2207 Allen Candace V ● 233-7725
2208★Lichuar Scott ●
2209★Sutherland Mildred D Mrs ● 237-1778
2211 Sallars Patricia ● 237-2473
2212 Shuford C Robt Jr ● 237-4179
2215 Dodys Nicholas A ● 233-0919
2216 Douglas Ruth E ● 261-5350
2217 Baum Paul ● 266-1407
2218 Lawless Marie G Mrs ●
2219 Anderson Steve D ● 233-9565
2221 Longino J Hollis
2222 Brown Robt O ● 231-9112
2223 Berryman Jerry T ● 261-4905
2226 Rabun Lee W III ● 231-4956

18
WILLOW ST NE –FROM 181 LINDEN AV NORTH

ZIP CODE 30308
689 Vacant
NORTH AV INTERSECTS

467
WILLOW TRAIL SW –FROM 1263 WICHITA DR SW SOUTH 1 EAST OF ANIWAKA AV SW

ZIP CODE 30311
1320 Walters L C ● 753-7306
1321 Vacant
1324 Farmer Eleanor ● 755-4015
1330 Sparks Alice ● 753-5642
1333 Vacant
1336 Jackson Mary M
1340 No Return
1341 Vacant
1346 Daernport Willie F ● 758-1096
1347★Meadows
1349 No Return
1351★Rutledge Mattie R Mrs ● 758-7570
1352 Walker Charles L ●
1356 Wimbush Leon ● 755-5839
1357 No Return
1360 Blake Kath Mrs ● 758-7138
1365 Parks Roland H ● 752-6873
1368★Banks Yvonne S ●
1371★Hill Mary
1372 Mims Shepherd D ●
1376★Miller Curtis W 753-6815
1377 Campbell Queen E Mrs ● 753-0139
1378 No Return
1381 Mason Eddie Jr ● 758-7930
1382 Applewhite Willie 755-3029
1388 No Return
1389 Whatley Warren S Jr ● 758-9061
1392-1398 No Return (3 Hses)
1409 Rachael Geo Jr ● 755-8369
1412 Merritt Richd ● 753-7605
1413 No Return
1421 Rivers Geraldine P ● 755-8254
1422 Hixson Jammie Lee ● 758-4360
1429 Johnson Harvey ● 759-9687
1430★Ogburn Pearl R
1435 Lindley
1436 No Return
1440 Wallace Rosetta ● 752-8248
1443 Smith Alberta O Mrs ● 758-9007
1446 Boone Carrie 755-4425
1449 Walker Lester ● 752-8085
1454 Andrews Wm M ● 755-9851
1457 Muir Jackie ●
1460 White Lula J Mrs ● 753-2009
1463 Dukes Thos L ● 753-9677
1466 Petty Harriet S Mrs ● 758-6473
1471 Anderson Danl ●
1472 Thomas Robt L ●
VENETIAN DR SW INTERSECTS

W
W
a
WI
qu
can
ans
the
an
pec
wh
wa
p
di
th
bt
CL
DI
W
W

Details For: WILLIS MILL RD SW — **Year** 1991 — **Source** R. L. Polk Co. — **TP** - — **Adjoining** X

Georgia Coral Gardens
1856 Wells Drive SW
Atlanta, GA 30311

Inquiry Number: 3053349.4
April 27, 2011

EDR Historical Topographic Map Report

EDR® Environmental Data Resources Inc

440 Wheelers Farms Road
Milford, CT 06461
800.352.0050
www.edrnet.com

EDR Historical Topographic Map Report

Environmental Data Resources, Inc.s (EDR) Historical Topographic Map Report is designed to assist professionals in evaluating potential liability on a target property resulting from past activities. EDRs Historical Topographic Map Report includes a search of a collection of public and private color historical topographic maps, dating back to the early 1900s.

Thank you for your business.
Please contact EDR at 1-800-352-0050
with any questions or comments.

Disclaimer - Copyright and Trademark Notice

This Report contains certain information obtained from a variety of public and other sources reasonably available to Environmental Data Resources, Inc. It cannot be concluded from this Report that coverage information for the target and surrounding properties does not exist from other sources. **NO WARRANTY EXPRESSED OR IMPLIED, IS MADE WHATSOEVER IN CONNECTION WITH THIS REPORT. ENVIRONMENTAL DATA RESOURCES, INC. SPECIFICALLY DISCLAIMS THE MAKING OF ANY SUCH WARRANTIES, INCLUDING WITHOUT LIMITATION, MERCHANTABILITY OR FITNESS FOR A PARTICULAR USE OR PURPOSE. ALL RISK IS ASSUMED BY THE USER. IN NO EVENT SHALL ENVIRONMENTAL DATA RESOURCES, INC. BE LIABLE TO ANYONE, WHETHER ARISING OUT OF ERRORS OR OMISSIONS, NEGLIGENCE, ACCIDENT OR ANY OTHER CAUSE, FOR ANY LOSS OF DAMAGE, INCLUDING, WITHOUT LIMITATION, SPECIAL, INCIDENTAL, CONSEQUENTIAL, OR EXEMPLARY DAMAGES. ANY LIABILITY ON THE PART OF ENVIRONMENTAL DATA RESOURCES, INC. IS STRICTLY LIMITED TO A REFUND OF THE AMOUNT PAID FOR THIS REPORT.** Purchaser accepts this Report AS IS. Any analyses, estimates, ratings, environmental risk levels or risk codes provided in this Report are provided for illustrative purposes only, and are not intended to provide, nor should they be interpreted as providing any facts regarding, or prediction or forecast of, any environmental risk for any property. Only a Phase I Environmental Site Assessment performed by an environmental professional can provide information regarding the environmental risk for any property. Additionally, the information provided in this Report is not to be construed as legal advice.

Copyright 2011 by Environmental Data Resources, Inc. All rights reserved. Reproduction in any media or format, in whole or in part, of any report or map of Environmental Data Resources, Inc., or its affiliates, is prohibited without prior written permission.

EDR and its logos (including Sanborn and Sanborn Map) are trademarks of Environmental Data Resources, Inc. or its affiliates. All other trademarks used herein are the property of their respective owners.

Historical Topographic Map

N ↑	TARGET QUAD NAME: ATLANTA MAP YEAR: 1895 SERIES: 30 SCALE: 1:125000	SITE NAME: Georgia Coral Gardens ADDRESS: 1856 Wells Drive SW Atlanta, GA 30311 LAT/LONG: 33.7047 / -84.4684	CLIENT: Geotechnical & Envtl. Cons. CONTACT: Kevin Strumpler INQUIRY#: 3053349.4 RESEARCH DATE: 04/27/2011

Historical Topographic Map

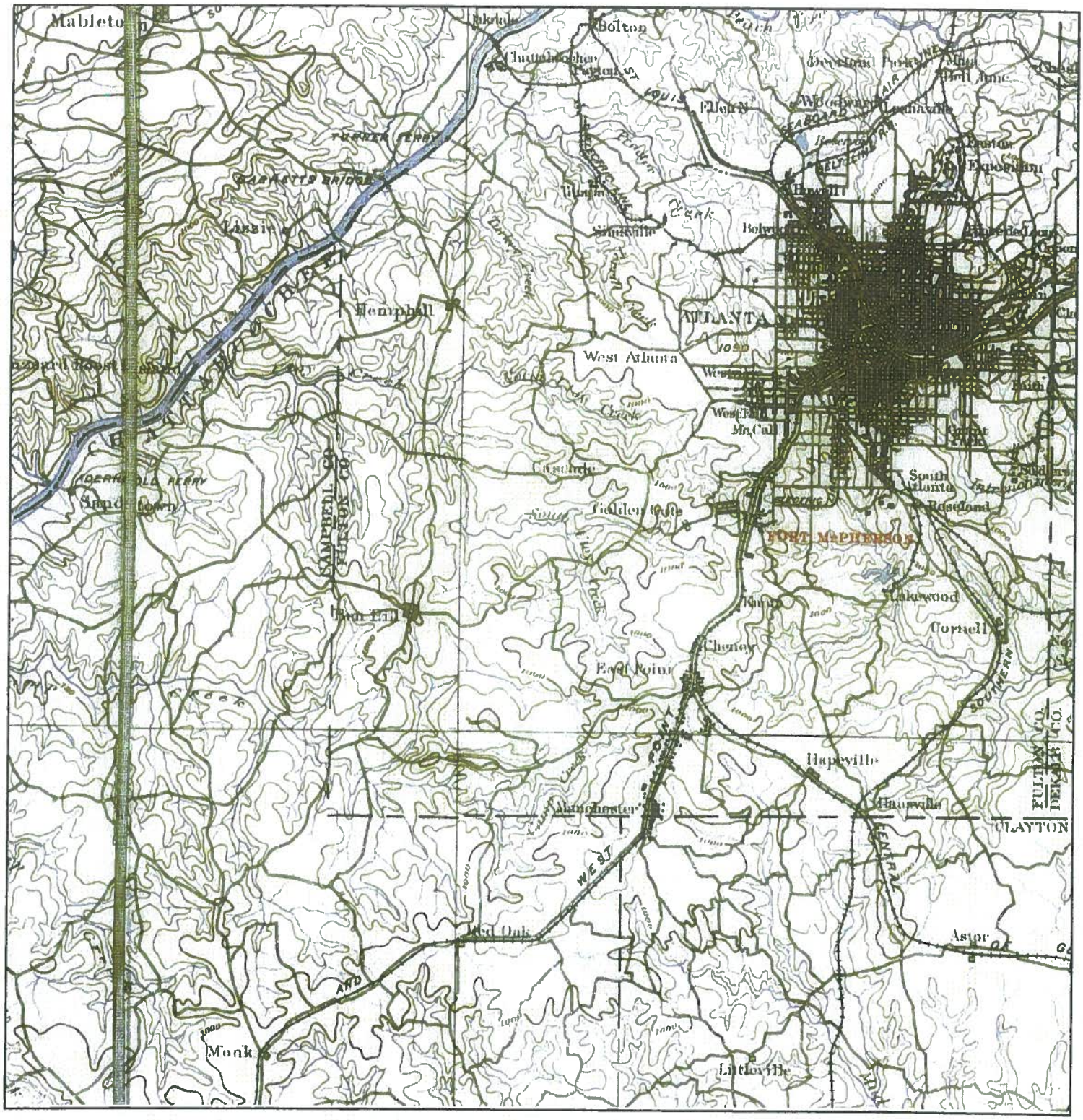

N	TARGET QUAD NAME: CAMP GORDON MAP YEAR: 1919 SERIES: 30 SCALE: 1:125000	SITE NAME: Georgia Coral Gardens ADDRESS: 1856 Wells Drive SW Atlanta, GA 30311 LAT/LONG: 33.7047 / -84.4684	CLIENT: Geotechnical & Envtl. Cons. CONTACT: Kevin Strumpler INQUIRY#: 3053349.4 RESEARCH DATE: 04/27/2011

Historical Topographic Map

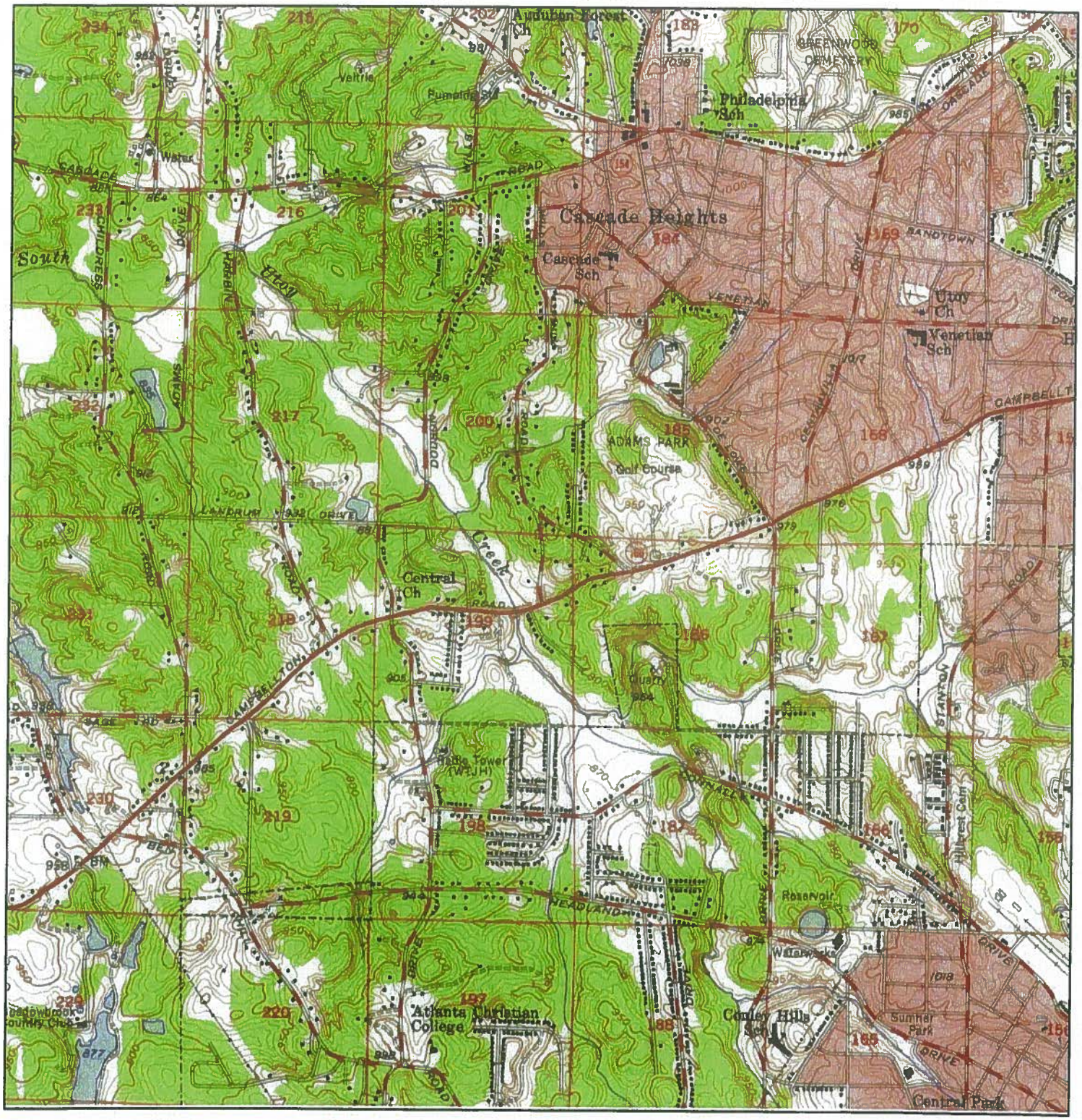

N	TARGET QUAD NAME: SOUTHWEST ATLANTA MAP YEAR: 1954 SERIES: 7.5 SCALE: 1:24000	SITE NAME: Georgia Coral Gardens ADDRESS: 1856 Wells Drive SW Atlanta, GA 30311 LAT/LONG: 33.7047 / -84.4684	CLIENT: Geotechnical & Envtl. Cons. CONTACT: Kevin Strumpler INQUIRY#: 3053349.4 RESEARCH DATE: 04/27/2011

Historical Topographic Map

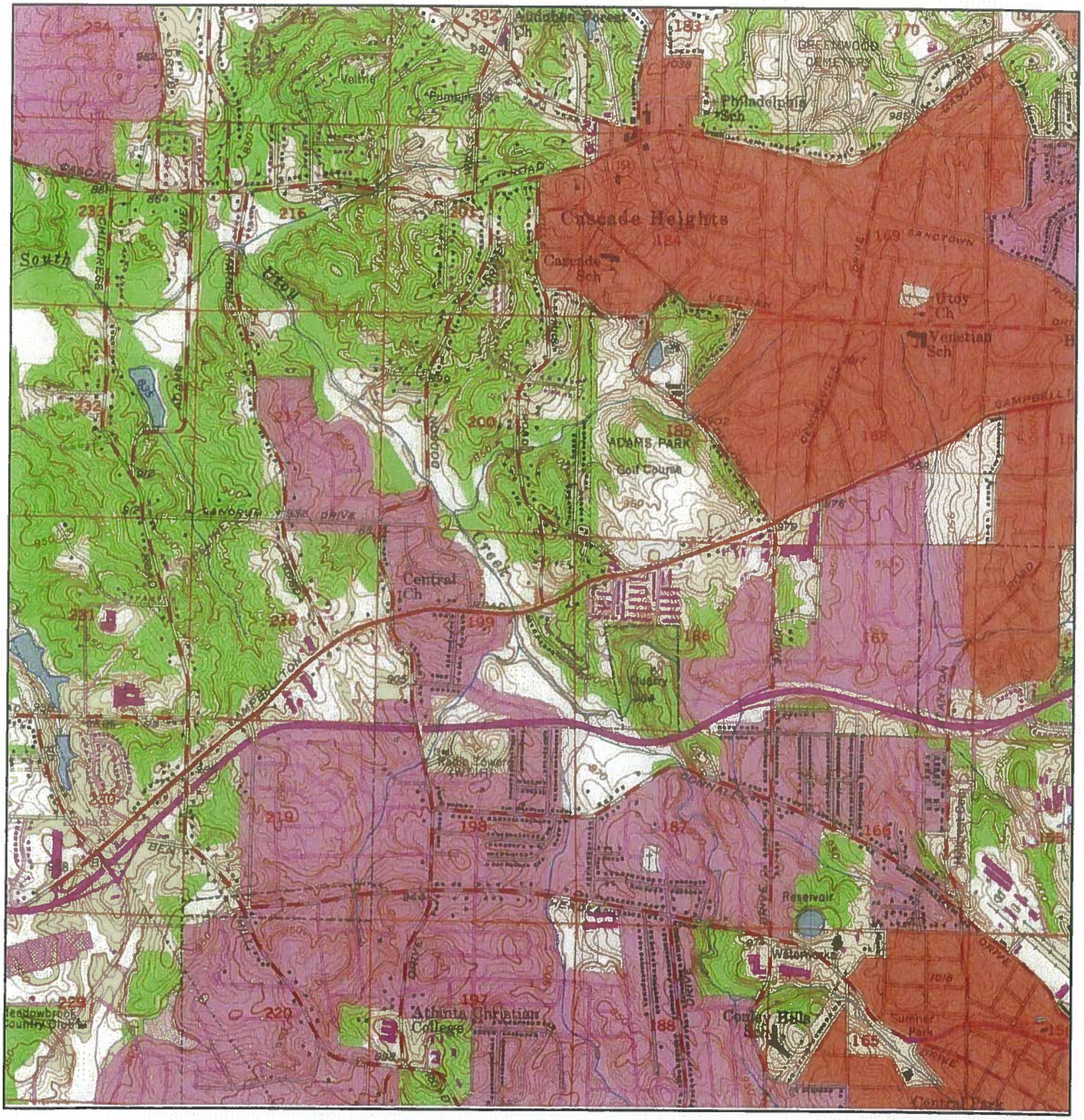

N			
	TARGET QUAD NAME: SOUTHWEST ATLANTA MAP YEAR: 1968 PHOTOREVISED:1954 SERIES: 7.5 SCALE: 1:24000	SITE NAME: Georgia Coral Gardens ADDRESS: 1856 Wells Drive SW Atlanta, GA 30311 LAT/LONG: 33.7047 / -84.4684	CLIENT: Geotechnical & Envtl. Cons. CONTACT: Kevin Strumpler INQUIRY#: 3053349.4 RESEARCH DATE: 04/27/2011

Historical Topographic Map

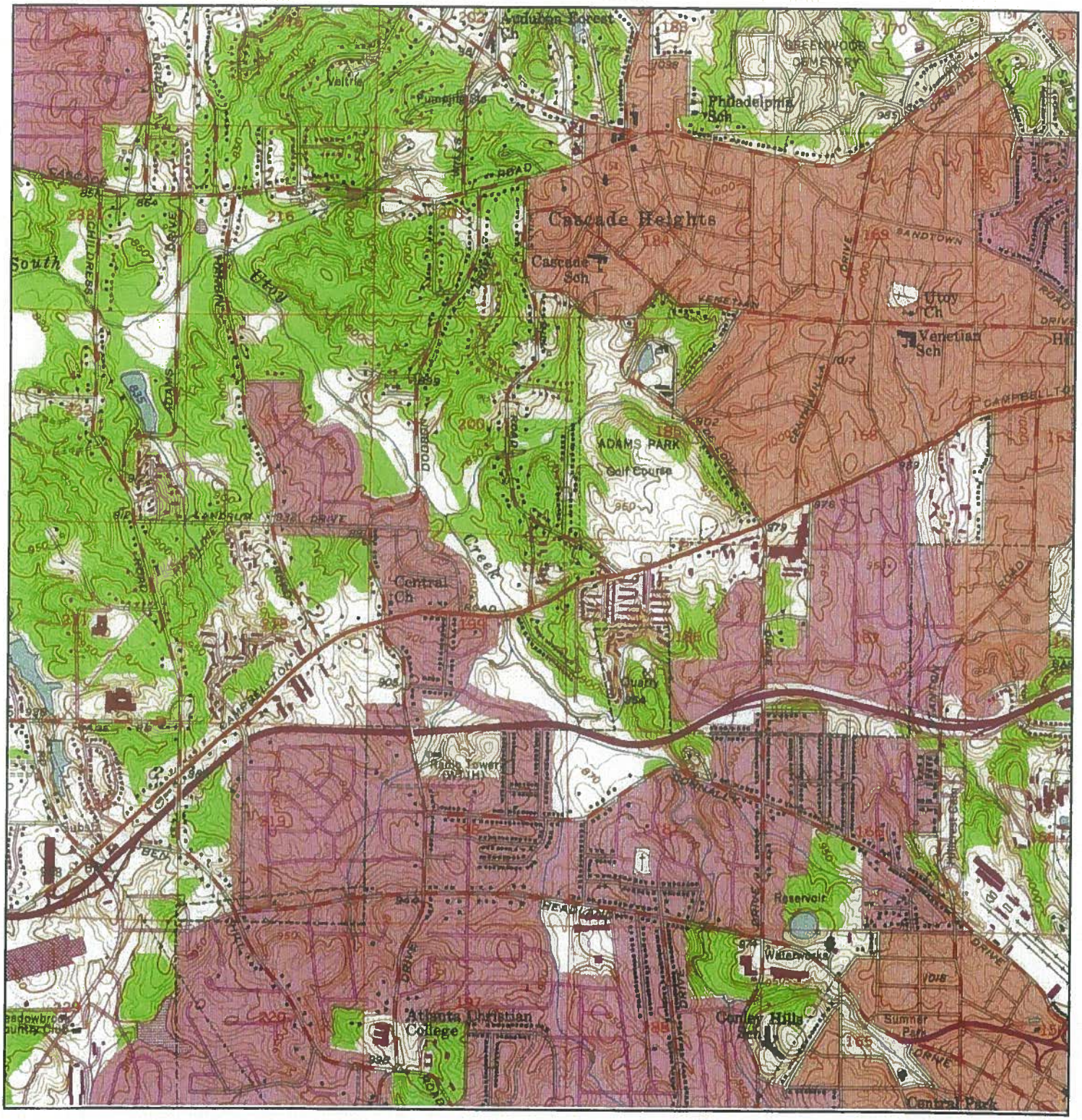

N	TARGET QUAD NAME: SOUTHWEST ATLANTA MAP YEAR: 1973 PHOTOREVISED: 1954 SERIES: 7.5 SCALE: 1:24000	SITE NAME: Georgia Coral Gardens ADDRESS: 1856 Wells Drive SW Atlanta, GA 30311 LAT/LONG: 33.7047 / -84.4684	CLIENT: Geotechnical & Envtl. Cons. CONTACT: Kevin Strumpler INQUIRY#: 3053349.4 RESEARCH DATE: 04/27/2011

Historical Topographic Map

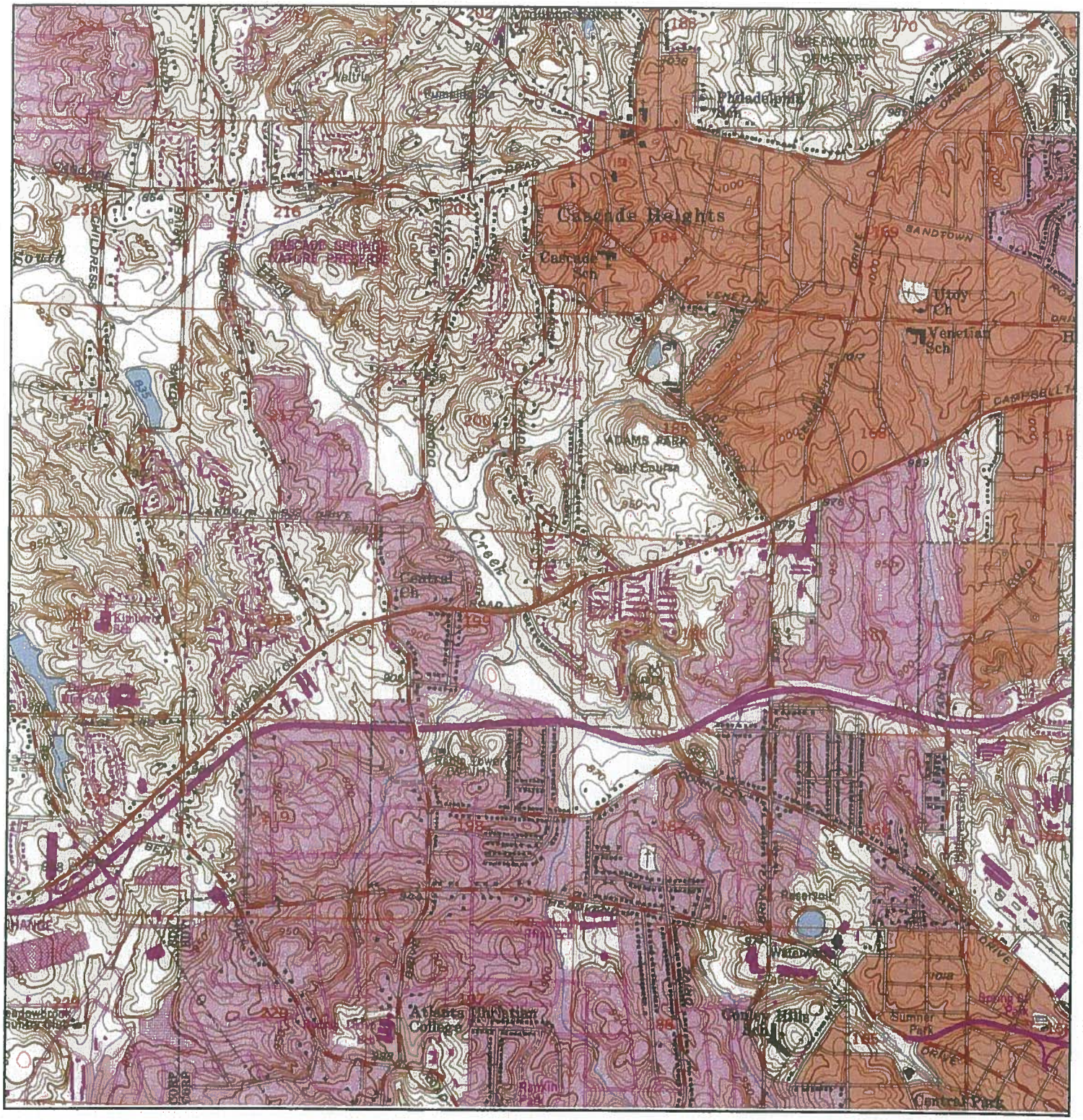

N	TARGET QUAD NAME: SOUTHWEST ATLANTA MAP YEAR: 1983 PHOTOREVISED: 1954 SERIES: 7.5 SCALE: 1:24000	SITE NAME: Georgia Coral Gardens ADDRESS: 1856 Wells Drive SW Atlanta, GA 30311 LAT/LONG: 33.7047 / -84.4684	CLIENT: Geotechnical & Envtl. Cons. CONTACT: Kevin Strumpler INQUIRY#: 3053349.4 RESEARCH DATE: 04/27/2011

Historical Topographic Map

N			
	TARGET QUAD NAME: SOUTHWEST ATLANTA MAP YEAR: 1993 SERIES: 7.5 SCALE: 1:24000	SITE NAME: Georgia Coral Gardens ADDRESS: 1856 Wells Drive SW Atlanta, GA 30311 LAT/LONG: 33.7047 / -84.4684	CLIENT: Geotechnical & Envtl. Cons. CONTACT: Kevin Strumpler INQUIRY#: 3053349.4 RESEARCH DATE: 04/27/2011

Historical Topographic Map

N	TARGET QUAD NAME: SOUTHWEST ATLANTA MAP YEAR: 1997 SERIES: 7.5 SCALE: 1:24000	SITE NAME: Georgia Coral Gardens ADDRESS: 1856 Wells Drive SW Atlanta, GA 30311 LAT/LONG: 33.7047 / -84.4684	CLIENT: Geotechnical & Envtl. Cons. CONTACT: Kevin Strumpler INQUIRY#: 3053349.4 RESEARCH DATE: 04/27/2011

Georgia Coral Gardens
1856 Wells Drive SW
Atlanta, GA 30311

Inquiry Number: 3053349.5
April 27, 2011

The EDR Aerial Photo Decade Package

EDR® Environmental Data Resources Inc

440 Wheelers Farms Road
Milford, CT 06461
800.352.0050
www.edrnet.com

EDR Aerial Photo Decade Package

Environmental Data Resources, Inc. (EDR) Aerial Photo Decade Package is a screening tool designed to assist environmental professionals in evaluating potential liability on a target property resulting from past activities. EDR's professional researchers provide digitally reproduced historical aerial photographs, and when available, provide one photo per decade.

When delivered electronically by EDR, the aerial photo images included with this report are for ONE TIME USE ONLY. Further reproduction of these aerial photo images is prohibited without permission from EDR. For more information contact your EDR Account Executive.

Thank you for your business.
Please contact EDR at 1-800-352-0050
with any questions or comments.

Disclaimer - Copyright and Trademark Notice

This Report contains certain information obtained from a variety of public and other sources reasonably available to Environmental Data Resources, Inc. It cannot be concluded from this Report that coverage information for the target and surrounding properties does not exist from other sources. **NO WARRANTY EXPRESSED OR IMPLIED, IS MADE WHATSOEVER IN CONNECTION WITH THIS REPORT. ENVIRONMENTAL DATA RESOURCES, INC. SPECIFICALLY DISCLAIMS THE MAKING OF ANY SUCH WARRANTIES, INCLUDING WITHOUT LIMITATION, MERCHANTABILITY OR FITNESS FOR A PARTICULAR USE OR PURPOSE. ALL RISK IS ASSUMED BY THE USER. IN NO EVENT SHALL ENVIRONMENTAL DATA RESOURCES, INC. BE LIABLE TO ANYONE, WHETHER ARISING OUT OF ERRORS OR OMISSIONS, NEGLIGENCE, ACCIDENT OR ANY OTHER CAUSE, FOR ANY LOSS OF DAMAGE, INCLUDING, WITHOUT LIMITATION, SPECIAL, INCIDENTAL, CONSEQUENTIAL, OR EXEMPLARY DAMAGES. ANY LIABILITY ON THE PART OF ENVIRONMENTAL DATA RESOURCES, INC. IS STRICTLY LIMITED TO A REFUND OF THE AMOUNT PAID FOR THIS REPORT.** Purchaser accepts this Report AS IS. Any analyses, estimates, ratings, environmental risk levels or risk codes provided in this Report are provided for illustrative purposes only, and are not intended to provide, nor should they be interpreted as providing any facts regarding, or prediction or forecast of, any environmental risk for any property. Only a Phase I Environmental Site Assessment performed by an environmental professional can provide information regarding the environmental risk for any property. Additionally, the information provided in this Report is not to be construed as legal advice.

Copyright 2011 by Environmental Data Resources, Inc. All rights reserved. Reproduction in any media or format, in whole or in part, of any report or map of Environmental Data Resources, Inc., or its affiliates, is prohibited without prior written permission.

EDR and its logos (including Sanborn and Sanborn Map) are trademarks of Environmental Data Resources, Inc. or its affiliates. All other trademarks used herein are the property of their respective owners.

Date EDR Searched Historical Sources:

Aerial Photography April 27, 2011

Target Property:

1856 Wells Drive SW

Atlanta, GA 30311

Year	*Scale*	*Details*	*Source*
1938	Aerial Photograph. Scale: 1"=476'	Flight Year: 1938 Best Copy Available from original source	AAA
1940	Aerial Photograph. Scale: 1"=476'	Flight Year: 1940	AAA
1955	Aerial Photograph. Scale: 1"=476'	Flight Year: 1955	CSS
1960	Aerial Photograph. Scale: 1"=476'	Flight Year: 1960	CSS
1968	Aerial Photograph. Scale: 1"=595'	Flight Year: 1968	USGS
1972	Aerial Photograph. Scale: 1"=476'	Flight Year: 1972	ASCS
1978	Aerial Photograph. Scale: 1"=950'	Flight Year: 1978	USDA
1986	Aerial Photograph. Scale: 1"=950'	Flight Year: 1986	LANDIS
1989	Aerial Photograph. Scale: 1"=950'	Flight Year: 1989	LANDIS
1993	Aerial Photograph. Scale: 1"=950'	Flight Year: 1993	NAPP
2005	Aerial Photograph. Scale: 1"=604'	Flight Year: 2005	EDR
2006	Aerial Photograph. Scale: 1"=604'	Flight Year: 2006	EDR



INQUIRY #: 3053349.5

YEAR: 1938

= 476'

N


INQUIRY #: 3053349.5
YEAR: 1940
= 476'
N

INQUIRY #: 3053349.5

YEAR: 1955

= 476'

N


INQUIRY #: 3053349.5
YEAR: 1960
= 476'
N

INQUIRY #: 3053349.5
YEAR: 1968
= 595'
N

INQUIRY #: 3053349.5

YEAR: 1972

= 476'

N

INQUIRY #: 3053349.5

YEAR: 1978

= 950'

N

INQUIRY #: 3053349.5

YEAR: 1986

= 950'

N


INQUIRY #: 3053349.5
YEAR: 1989
= 950'
N

INQUIRY #: 3053349.5

YEAR: 1993

= 950'

N

INQUIRY #: 3053349.5
YEAR: 2005
= 604'
N

INQUIRY #: 3053349.5

YEAR: 2006

= 604'

N

Additional Aerial Photograph (1993)

Send To Printer Back To MSR Maps Change to 11x17 Print Size Show Grid Lines Change to Landscape

USGS **Atlanta, Georgia, United States** 27 Feb 1993



m 100 200 300
yds 100 200 300

Image courtesy of the U.S. Geological Survey

© 2010 Microsoft Corporation. **Terms of Use** **Privacy Statement**

Additional Aerial Photograph (2002)

Send To Printer Back To MSR Maps Change to 11x17 Print Size Show Grid Lines Change to Landscape

USGS **Atlanta, Georgia, United States** 06 Apr 2002

m 100 200 300
yds 100 200 300

Image courtesy of the U.S. Geological Survey

© 2010 Microsoft Corporation. **Terms of Use** **Privacy Statement**

Additional Aerial Photograph (2010)


© 2011 Google
© 2011 Europa Technologies
402 ft
©2010 Google
Imagery Date: Apr 9, 2010
33°42'17.25" N 84°28'04.64" W elev 918 ft
Eye alt 2205 ft

APPENDIX D:

Title Company/Professional Documentation

GEC

PARID: 14 0199 LL1266
EIGHTEEN FIFTY SIX WELLS COURT PARTNERS L P

1856 WELLS DR SW

Parcel

Parcel ID	14 -0199- LL-126-6
Address	1856 WELLS DR
City	ATL
Neighborhood	C602
Class	C4
Land Use Code	2C1-Apt Garden Class C **
Acres	4.38
Utilities	1-ALL PUBLIC/-/-
Tax District	05
Tax Year	2011

Owner(s)

Owner Name	EIGHTEEN FIFTY SIX WELLS COURT
Owner Name 2	PARTNERS L P

Disclaimer

Fulton County makes no representations or warranties as to the suitability of this information for any particular purpose, and that to the extent you use or implement this information in your own setting, you do so at your own risk. The information provided herewith is solely for personal use and cannot be sold. In no event will Fulton County be held liable for any damages whatsoever, whether direct, consequential, incidental, special, or claim for attorney fees, arising out of the use of or inability to use the information provided herewith. There is no warranty of merchantability or fitness for any purpose. This information may change or be deleted without notice.

PARID: 14 0199 LL1266
EIGHTEEN FIFTY SIX WELLS COURT PARTNERS L P

1856 WELLS DR SW

Parcel

Parcel ID	14 -0199- LL-126-6
Address	1856 WELLS DR
City	ATL
Neighborhood	C602
Class	C4
Land Use Code	2C1-Apt Garden Class C **
Acres	4.38
Utilities	1-ALL PUBLIC/-/-
Tax District	05
Tax Year	2011

Owner(s)

Owner Name	EIGHTEEN FIFTY SIX WELLS COURT
Owner Name 2	PARTNERS L P

Building

1 of 6

Card	1
Description	211
Year Built	1991
Total Under Roof	9960
Number Identical Bldgs	1

Current Values - 2011

Year	2011
Appraised Land	$620,000
Appraised Building	$826,000
Total Appraised Value	$1,446,000
Assessed Land	$248,000
Assessed Building	$330,400
Assessed Total	$578,400

Values History

Tax Year	Total Appraised Value	Total Assessed Value
2011	1446000	578400
2010	1446000	491640
2009	1446000	578400

Sales

Sale Date	Sale Price	Grantee	Grantor
13-MAY-88	$947,349		

Sale Details

Sale Date	13-MAY-88
Sale Price	$947,349
Grantee	
Grantor	
Book	11528
Page	00291

OBY

Card	Desc	Year Built	Grade	Width	Length	Area
1	SC1	1996		22	40	880

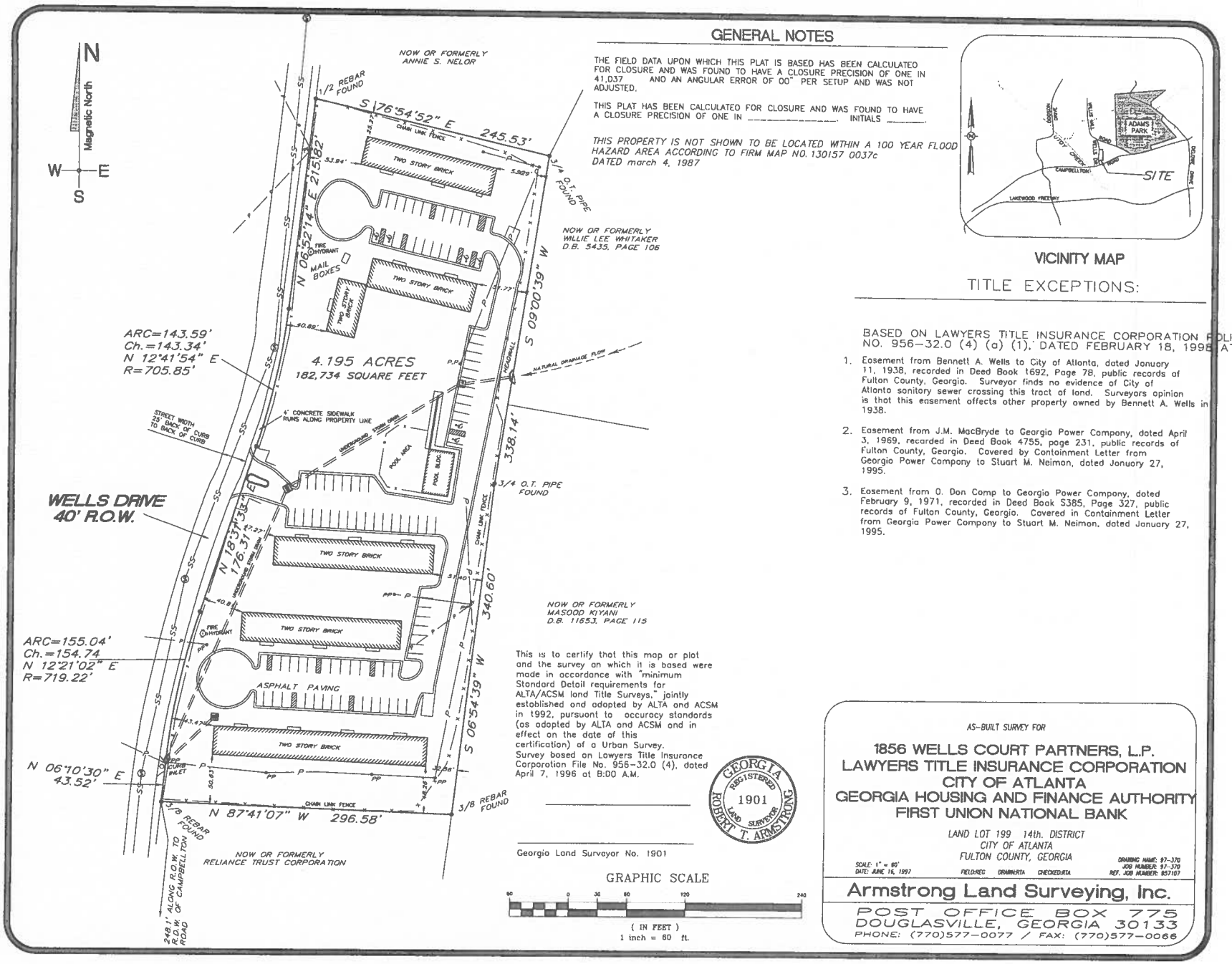

GENERAL NOTES

THE FIELD DATA UPON WHICH THIS PLAT IS BASED HAS BEEN CALCULATED FOR CLOSURE AND WAS FOUND TO HAVE A CLOSURE PRECISION OF ONE IN 41,037 AND AN ANGULAR ERROR OF 00" PER SETUP AND WAS NOT ADJUSTED.

THIS PLAT HAS BEEN CALCULATED FOR CLOSURE AND WAS FOUND TO HAVE A CLOSURE PRECISION OF ONE IN _____. INITIALS _____

THIS PROPERTY IS NOT SHOWN TO BE LOCATED WITHIN A 100 YEAR FLOOD HAZARD AREA ACCORDING TO FIRM MAP NO. 130157 0037c DATED march 4, 1987

VICINITY MAP

TITLE EXCEPTIONS:

BASED ON LAWYERS TITLE INSURANCE CORPORATION POLI NO. 956-32.0 (4) (a) (1), DATED FEBRUARY 18, 1995 AT

1. Easement from Bennett A. Wells to City of Atlanta, dated January 11, 1938, recorded in Deed Book 1692, Page 78, public records of Fulton County, Georgia. Surveyor finds no evidence of City of Atlanta sanitary sewer crossing this tract of land. Surveyors opinion is that this easement effects other property owned by Bennett A. Wells in 1938.
2. Easement from J.M. MacBryde to Georgia Power Company, dated April 3, 1969, recorded in Deed Book 4755, page 231, public records of Fulton County, Georgia. Covered by Containment Letter from Georgia Power Company to Stuart M. Neiman, dated January 27, 1995.
3. Easement from O. Don Camp to Georgia Power Company, dated February 9, 1971, recorded in Deed Book 5385, Page 327, public records of Fulton County, Georgia. Covered in Containment Letter from Georgia Power Company to Stuart M. Neiman, dated January 27, 1995.

This is to certify that this map or plot and the survey on which it is based were made in accordance with "minimum Standard Detail requirements for ALTA/ACSM land Title Surveys," jointly established and adopted by ALTA and ACSM in 1992, pursuant to accuracy standards (as adopted by ALTA and ACSM and in effect on the date of this certification) of a Urban Survey. Survey based on Lawyers Title Insurance Corporation File No. 956-32.0 (4), dated April 7, 1996 at 8:00 A.M.

GEORGIA REGISTERED 1901 LAND SURVEYOR ROBERT T. ARMSTRONG

Georgia Land Surveyor No. 1901

GRAPHIC SCALE

60 0 30 60 120 240

(IN FEET)
1 inch = 60 ft.

AS-BUILT SURVEY FOR

1856 WELLS COURT PARTNERS, L.P.
LAWYERS TITLE INSURANCE CORPORATION
CITY OF ATLANTA
GEORGIA HOUSING AND FINANCE AUTHORITY
FIRST UNION NATIONAL BANK

LAND LOT 199 14th. DISTRICT
CITY OF ATLANTA
FULTON COUNTY, GEORGIA

SCALE: 1" = 60'
DATE: JUNE 16, 1997
FIELD:REC DRAWN:RTA CHECKED:RTA
DRAWING NAME: 97-370
JOB NUMBER: 97-370
REF. JOB NUMBER: 857107

Armstrong Land Surveying, Inc.
POST OFFICE BOX 775
DOUGLASVILLE, GEORGIA 30133
PHONE: (770)577-0077 / FAX: (770)577-0066

CHAIN OF OWNERSHIP REVIEW
(for Environmental Phase 1 purposes)

Job # 110264.340 **Date:** 5/22/11

Tax Parcel #: 14-0199- LL-126
Owner: 1856 Wells Court Partners, LP
Address: 1856 Wells Drive
Location: Land Lot 199 of the 14th District of Fulton County

++++Assessors records indicate the site is composed of 4.38 acres and is occupied by an apartment complex consisting of 6 building; 4 built in 1971; 1 built in 1977 and 1 built in 1991.

++The deed record indicated the site was part of a larger tract owned by the Wells/MacBryde family from the mid 1800's until the current site was sold for investment/development in 1968. The site was sold to B. D. Camp in 1970 and associated documents indicated he developed the site for apartments.
The site passed through a number of companies until sold to the current owner in 1995.
— Numerous deeds and documents since 1971 indicate the site was/is occupied by an apartment complex(see chin).
— There are a number of agreements to land use restrictions associated with security deeds limiting use for apartments (and low cost housing).
— There are a number of easements, right of ways, agreements, etc. which were reviewed.
— The deed record did not indicate past or present property use on the site.

= No Environmental Liens found in the deed record filed against this property=

=No Activity or Use Limitations or Engineering Controls found filed in the deed record due to conditions related to this site=

Chain of Ownership for Tax Parcel 14-0199- LL-126						
Record #	**Instrument Date**	**Instrument Type**	**Grantor**	**Grantee**	**Property Description / Notes**	**Book / Page**
A	3/3/1868	WD	Joe Herring	M. M. M. Wells	160 acres, all of LL 199	K/292
B	1/9/1934	Executors	T. A. & B. A. Wells Executors of the Estate of Montgomery M. M. Wells	Bennett A. Wells	Lot 4 as shown on PB 35/67	1703/101
C	4/1/1960	WD	B. A. Wells	Mary W. MacBryde	Tact as shown on PB 67/51	3561/74
D	9/13/1966	Executors	John M. MacByrde as Executor of the Last Will & Testament of Mary W. MacBryde	John M. MacBryde	Tact as shown on PB 67/51	4642/367
E	11/20/1968	WD	John M. MacBryde	John R. McDonald	Tract in LL 199	4986/409
F1	11/20/1968	WD	John R. McDonald	L. P. Moon	¼ interest in tract in LL 199	4995/247
F2	11/20/1968	WD	John R. McDonald	Carolyn P. Barrett	¼ interest in tract in LL 199	5116/61
F3-A	9/28/1970	WD	John R. McDonald	Woodrow L. Beard	1/12th interest in tract in LL 199	5294/274
F3-B	12/21/1970	WD	Woodrow L. Beard	L. P. Moon	1/12th interest in tract in LL 199	5331/563
F4	1/2/1970	WD	John R. McDonald	Maude M. Dickens	¼ interest in tract in LL 199	5332/51

Record #	Instrument Date	Instrument Type	Grantor	Grantee	Property Description / Notes	Book / Page
G	12/31/1970	WD	L. P. Moon, Carolyn P. Barrett, Maude M. Dickens & John R. McDonald	B. D. Camp	Tract in LL 199	5332/73
H	2/4/1975	DUPS	B. D. Camp by his Attorney in Fact	First Federal Savings & Loan Association of Atlanta	Tract in LL 199 Containing 5-2 story brick apartment building	6221/248
I	9/10/1979	WD	First Federal Savings & Loan Association of Atlanta	M. M. A. of Georgia	Tract containing 62 unit apt. complex k/a Wells Court Apts. Located at 1856 Wells Dr.	7352/234
J	9/10/1979	WD	M. M. A. of Georgia	Wells Cascade Associates, Ltd.	Tract containing 62 unit apt. complex k/a Wells Court Apts. Located at 1856 Wells Dr.	7354/73
K	6/30/1983	WD	Wells Cascade Associates, Ltd.	Wells Court Partners, Ltd.	Tract containing 62 unit apt. complex k/a Wells Court Apts. Located at 1856 Wells Dr.	8665/205
L	6/2/1987	DUPS	Wells Court Partners, Ltd. By its Attorney in Fact	Wells Cascade Associates, Ltd.	Tract containing 62 unit apt. complex k/a Wells Court Apts. Located at 1856 Wells Dr.	10846/449
M	5/13/1988	WD	Wells Cascade Associates, Ltd.	United Properties II, Inc.	4.196 acres in LL 199	11528/287
N	7/2/1991	DUPS	United Properties II, Inc. by its Attorney in Fact	Resolution Trust Corporation as Receiver for the Federal Savings Bank, FSB, Atlanta, Georgia	4.196 acres in LL 199	14390/230
O	10/1/1995	WD	Resolution Trust Corporation as Receiver for the Federal Savings Bank, FSB, Atlanta, Georgia	StarBright, Inc.	4.196 acres in LL 199	17183/146
P	2/27/1995	WD	StarBright, Inc	1856 Wells Court Partners, LP	4.196 acres in LL 199	19322/257

Doc000150605 Rec000070380
GEORGIA, FULTON COUNTY
Filed and Recorded
12/27/1996 11:26A
JUANITA HICKS
Clerk, Superior Ct

DECLARATION OF LAND USE RESTRICTIVE COVENANTS FOR LOW-INCOME HOUSING CREDITS

THIS DECLARATION OF LAND USE RESTRICTIVE COVENANTS (this "AGREEMENT"), dated as of December 16, 1996, by and between 1856 Wells Court Partners, L.P., and its successors and assigns (the "Owner") and the Georgia Housing and Finance Authority, an instrumentality of the State of Georgia and a public corporation (together with any successor to its rights, duties and obligations, the "Authority"), is given as a condition precedent to the allocation of low-income housing credits by the Authority.

WITNESSETH:

WHEREAS, the Owner is or shall be the owner of a 62-unit rental housing development located on lands in the City of Atlanta, County of Fulton, State of Georgia, more particularly described in Exhibit A hereto, known as or to be known as Wells Court Apartments (the "Project"); and

WHEREAS, the Authority has been designated by the Governor of the State of Georgia as the housing credit agency for the State of Georgia for the allocation of low-income housing credit dollars (the "Credit"); and

WHEREAS, the Owner has applied to the Authority for an allocation of Credit to the Project in the approximate amount of Two Hundred Twelve Thousand Fifty-Five low-income housing credit dollars ($212,055); and

WHEREAS, the Owner has represented to the Authority in Owner's Low-Income Housing Credit Application identified as Application # 95-061 , amended from time to time and incorporated herein by reference, (the "Application"), that Owner will make continuously available for occupancy by Low Income Families whose income is 60% or less of the area median income, adjusted for family size, not less than 62 unitsof which at least 25 units shall be made available for occupancy by Very Low Income Families whose income is 50% or less of the area median income, as specified on **Exhibit B** and as determined in accordance with Section 42 of the Internal Revenue Code (the "Code"); and

WHEREAS, the Authority has determined the Project would support a Credit allocation in the amount of $216,369; and

WHEREAS, the Owner has represented to the Authority in Owner's Application that it will impose additional rent restrictions or will covenant to maintain the Section 42 rent and income restrictions for additional period of time (Optional, check if applicable X); and

WHEREAS, the Code requires as a condition precedent to the allocation of the Credit that the Owner execute, deliver and record in the official land deed records of the county in which the Project is located this Agreement to create certain covenants running with the land for the purpose of enforcing the requirements of Section 42 of the Code and the GHFA Occupancy Restrictions found in Section 5 hereof by regulating and restricting the use and occupancy and transfer of the Project as set forth herein; and

WHEREAS, the Owner, under this Agreement, intends, declares and covenants that the regulatory and restrictive covenants set forth herein governing the use, occupancy and transfer of the Project shall be and are covenants running with the Project Land for the term stated herein and binding upon all subsequent owners of the Project Land for such term, and are not merely personal covenants of the Owner.

NOW, THEREFORE, in consideration of the promises and covenants hereinafter set forth, and of other valuable consideration, the receipt and sufficiency of which is hereby acknowledged, the Owner agrees as follows:

SECTION 1 - DEFINITIONS

All words and phrases defined in Section 42 of the Code and by the U. S. Departments of Treasury or Housing and Urban Development (HUD) regulations pertaining thereto shall have the same meanings in this Agreement.

SECTION 2 - RECORDING AND FILING; COVENANTS TO RUN WITH THE LAND

(a) Upon execution and delivery by the Owner, the Owner shall cause this Agreement and all amendments hereto to be recorded and filed in the official public land deed records of the county in which the Project is located, and shall pay all fees and charges incurred in connection therewith. Upon recording, the Owner shall immediately transmit to the Authority an executed original of the recorded Agreement showing the date, deed book and page numbers of record. The Owner agrees that the Authority will not issue the Internal Revenue Service Form 8609 constituting final allocation of the Credit unless and until the Authority has received the recorded executed original of the Agreement.

(b) The Owner intends, declares and covenants, on behalf of itself and all future Owners and operators of the Project Land during the term of this Agreement, that this Agreement and the covenants and restrictions set forth in this Agreement regulating and restricting the use, occupancy and transfer of the Project Land and the Project (i) shall be and are covenants running with the Project Land, encumbering the Project Land for the term of this Agreement, binding upon the Owner's successors in title and all subsequent Owners and Operators of the Project Land, (ii) are not merely personal covenants of the Owner, and (iii) shall bind the Owner (and the benefits shall inure to the Authority and any past, present or prospective tenant of the Project) and its respective successors and assigns during the term of this Agreement. The Owner hereby agrees that any and all requirements of the laws of the State of Georgia to be satisfied in order for the provisions of this Agreement to constitute deed restrictions and covenants running with the land shall be deemed to be satisfied in full, and that any requirements of privileges of estate are intended to be satisfied, or in the alternate, that an equitable servitude has been created to insure that these restrictions run with the land. For the longer of the period this Credit is claimed or the term of this Agreement, each and every contract, deed or other instrument hereafter executed conveying the Project or portion thereof shall expressly provide that such conveyance is subject to this Agreement, provided, however, the covenants contained herein shall survive and be effective regardless of whether such contract, deed or other instrument hereafter executed conveying the Project or portion thereof provides that such conveyance is subject to this Agreement.

SECTION 3 - REPRESENTATIONS, COVENANTS AND WARRANTIES OF THE OWNER

The Owner hereby represents, covenants and warrants as follows:

(a) The Owner (i) is a Limited Partnership duly organized under the laws of the State of Georgia, and is qualified to transact business under the laws of this State, (ii) has the power and authority to own its properties and assets and to carry on its business as now being conducted, and (iii) has the full legal right, power and authority to execute and deliver this Agreement.

(b) The execution and performance of this Agreement by the Owner (i) will not violate or, as applicable, have not violated any provision of law, rule or regulation, or any order of any court or other agency or governmental body, and (ii) will not violate or, as applicable, have not violated any provision of any indenture, agreement, mortgage, mortgage note, or other instrument to which the Owner is a party or by which it or the Project is bound, and (iii) will not result in the creation or imposition of any prohibited encumbrance of any nature.

October 1993

GEORGIA, FULTON COUNTY
FILED AND RECORDED
93 OCT -5 PM 2:59
JUANITA HICKS
CLERK, SUPERIOR COURT

LAND USE RESTRICTION AGREEMENT

BY AND BETWEEN
RESOLUTION TRUST CORPORATION, AS RECEIVER FOR THE FEDERAL SAVINGS BANK, FSB, ATLANTA, GEORGIA
AND
STARBRIGHT, INC.

(MULTIFAMILY PROPERTIES)

NOTE: THIS DOCUMENT MUST BE REFERENCED IN THE DEED, AND MUST BE RECORDED AND TIME STAMPED IMMEDIATELY AFTER THE DEED

BOOK 17183 PAGE 149

TABLE OF CONTENTS

Page

ARTICLE I

Definitions 1

Section 1.1. General. 1
Section 1.2. Generic Terms. 4

ARTICLE II

Use and Occupancy of the Property 4

Section 2.1. Use of the Property. 4
Section 2.2. Occupancy Requirements 4

ARTICLE III

Rent 7

Section 3.1 Rent Limitations for Qualified Tenants. . . . 7

ARTICLE IV

Administration 8

Section 4.1. Lease Provisions 8
Section 4.2. Examination and Reexamination of Incomes . . 9
Section 4.3. Certification by Owner 9
Section 4.4. Maintenance of Documents 9
Section 4.5. Compliance Review 10
Section 4.6. Administrative Fee 10
Section 4.7. Releases 11

ARTICLE V

Representations and Warranties of Owner 11

Section 5.1. Representations and Warranties 11
Section 5.2. Indemnification. 12

After recording, please return to:
Stuart M. Neiman, Suite 850
1050 Crown Pointe Parkway
Atlanta GA 30338

Fulton County, Georgia
Real Estate Transfer Tax
Paid $ 700.00
Date 3-1-95
JUANITA HICKS
Clerk, Superior Court
By: [signature]
Deputy Clerk

[illegible] COUNTY

95 MAR -3 PM 2:33

CLE[illegible] COURT

STATE OF GEORGIA

COUNTY OF DEKALB

WARRANTY DEED

THIS INDENTURE made this 27th day of February, 1995, by and between STARBRIGHT, INC., a Georgia corporation (hereinafter referred to as "Grantor"), and 1856 WELLS COURT PARTNERS, L.P., a Georgia limited partnership (hereinafter referred to as "Grantee"). (The words "Grantor" and "Grantee" when used herein shall include their respective heirs, successors or assigns where the context so requires or permits.)

W I T N E S S E T H:

Grantor, for and in consideration of the sum of Ten and No/100 Dollars ($10.00) and other good and valuable consideration, paid by Grantee, the receipt and sufficiency of which is hereby ecknowledged by Grantor, has bargained, sold and conveyed, and by these presents does bargain, sell and convey unto Grantee, all that tract or parcel of land (the "Property") lying and being in Land Lot 199 of the 14th District, Fulton County, Georgia, as more particularly described in Exhibit "A," attached hereto and by this reference incorporated herein.

TO HAVE AND TO HOLD the said bargained premises, together with all and singular the rights, members and appurtenances thereof, to the same being, belonging or in anywise appertaining to the only proper use, benefit and behoof of the said Grantee, forever, IN FEE SIMPLE.

And the said Grantor will warrant and forever defend the right and title to the above-described Property unto said Grantee, against the lawful claims of all persons whomsoever.

IN WITNESS WHEREOF, the undersigned has caused this Warranty Deed to be signed and sealed, on the day and year first above written.

GRANTOR:

STARBRIGHT, INC.

By: [signature] (SEAL)
Name: Anand Shantha
Title: President

[CORPORATE SEAL]

CORP. SEAL

Signed, sealed and delivered in the presence of:

[signature]
Witness

[signature]
Notary Public

[NOTARY SEAL]

My Commission Expires:

Notary Public, Georgia
[illegible]

N.P. SEAL

BOOK 19322 PAGE 257

f:\wp\85\qc536.wd
\f248\2-24-95

EXHIBIT "A"

ALL THAT TRACT OR PARCEL OF LAND lying and being in Land Lot 199, 14th District, Fulton County, Georgia, being 4.195 acres, as shown on plat of survey for 1856 Wells Court Partners, L.P., by Armstrong Land Surveying, Inc., Registered Land Surveyors, dated January 16, 1995, and being more particularly described as follows:

BEGINNING at an iron pin found on the southeasterly side of Wells Drive (40-foot right-of-way) 248.1 feet northeasterly from the intersection of the southeasterly side of Wells Drive and the northerly side of Campbellton Road, as measured along the southeasterly side of Wells Drive; running thence North 06 degrees 10 minutes 30 seconds East along the southeasterly side of Wells Drive 43.52 feet to a point; thence northeasterly along the southeasterly side of Wells Drive, and following the curvature thereof, said curve subtended by a chord of North 12 degrees 21 minutes 02 seconds East and 154.74 feet, 155.04 feet to a point; thence North 18 degrees 31 minutes 33 seconds East along the southeasterly side of Wells Drive 176.31 feet to a point; thence northeasterly along the southeasterly side of Wells Drive, and following the curvature thereof, said curve subtended by a chord of North 12 degrees 41 minutes 54 seconds East and 143.34 feet, 143.59 feet to a point; thence North 06 degrees 52 minutes 14 seconds East along the southeasterly side of Wells Drive 215.82 feet to an iron pin found; thence South 76 degrees 54 minutes 52 seconds East 245.53 feet to a pipe found; thence South 09 degrees 00 minutes 39 seconds West 338.14 feet to a pipe found; thence South 06 degrees 54 minutes 39 seconds West 340.60 feet to an iron pin found; thence North 87 degrees 41 minutes 07 seconds West 296.58 feet to an iron pin found on the southeasterly side of Wells Drive and the point of beginning.

f:\wp\#4\qc534.lgl

Legend

Roads
- Interstates
- Other Limited Access
- State Route
- Arterial Roads
- Streets
- Ramps
- Unknown

Parcel Boundaries

Elevation Contours

Buildings

Steep Slopes (<25%)

Historic Resources

Rivers and Streams
- Intermittent
- Perennial Streams (Unamed)
- Perennial Streams (Named)

100 - Year Flood Plain

National Wetlands Inventory
- INLAND AQUATIC BED
- INLAND HERBACEOUS WETLAND
- INLAND SHRUB SWAMP
- INLAND HERBACEOUS WETLAND
- INLAND FORESTED WETLAND
- PONDS
- UPPER PERENNIAL RIVER
- LOWER PERENNIAL RIVER
- LAKES (shallow)
- INLAND AQUATIC BED
- INLAND FORESTED WETLAND
- INLAND HERBACEOUS WETLAND
- INLAND SHRUB SWAMP
- LAKES (shallow)
- LOWER PERENNIAL RIVER
- PONDS
- PONDS (SHALLOW)
- UPPER PERENNIAL RIVER

Lakes and Ponds

2003 Noise Contours
- 65 dB
- 70 dB
- 75 dB

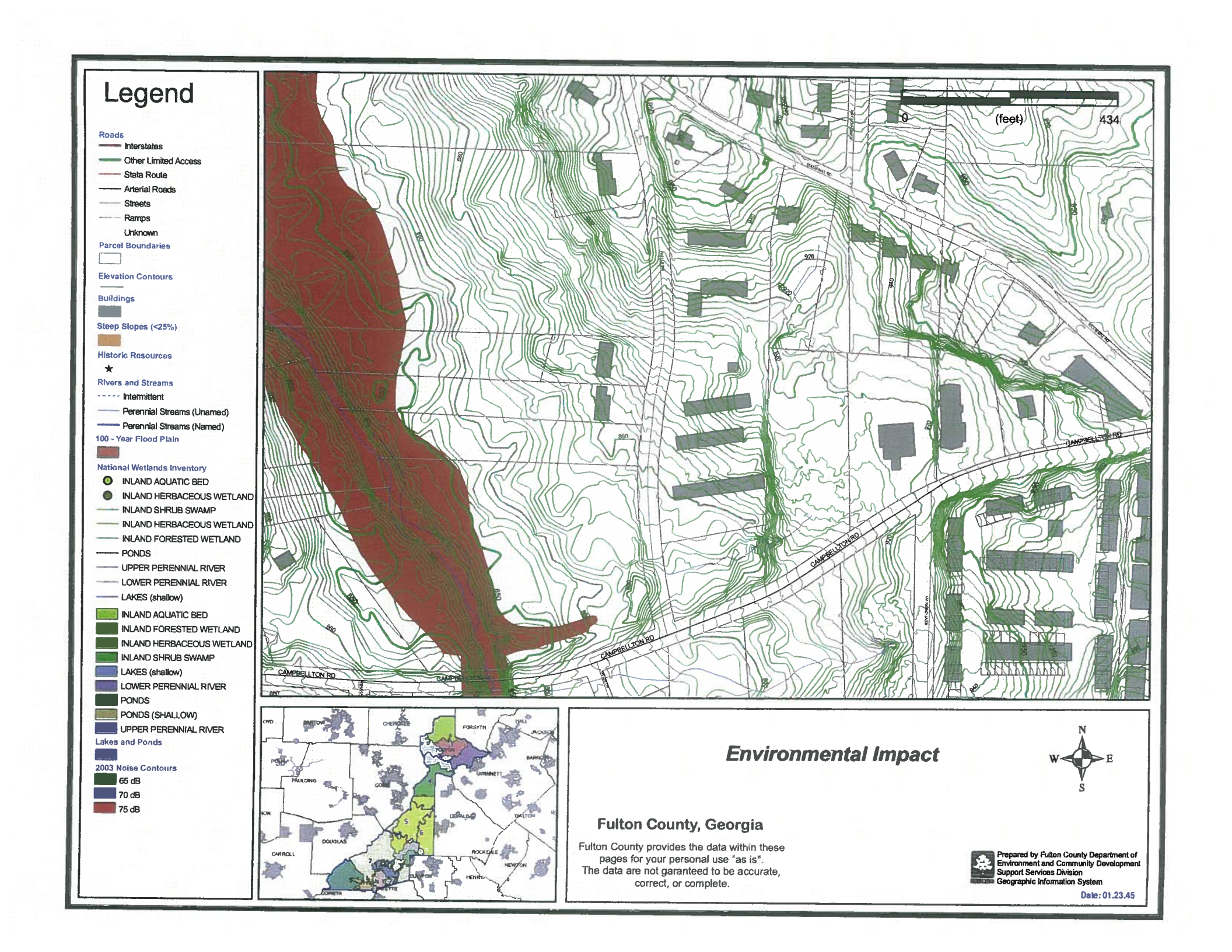

Environmental Impact

Fulton County, Georgia

Fulton County provides the data within these pages for your personal use "as is". The data are not garanteed to be accurate, correct, or complete.

Prepared by Fulton County Department of Environment and Community Development
Support Services Division
Geographic Information System

Date: 01.23.45

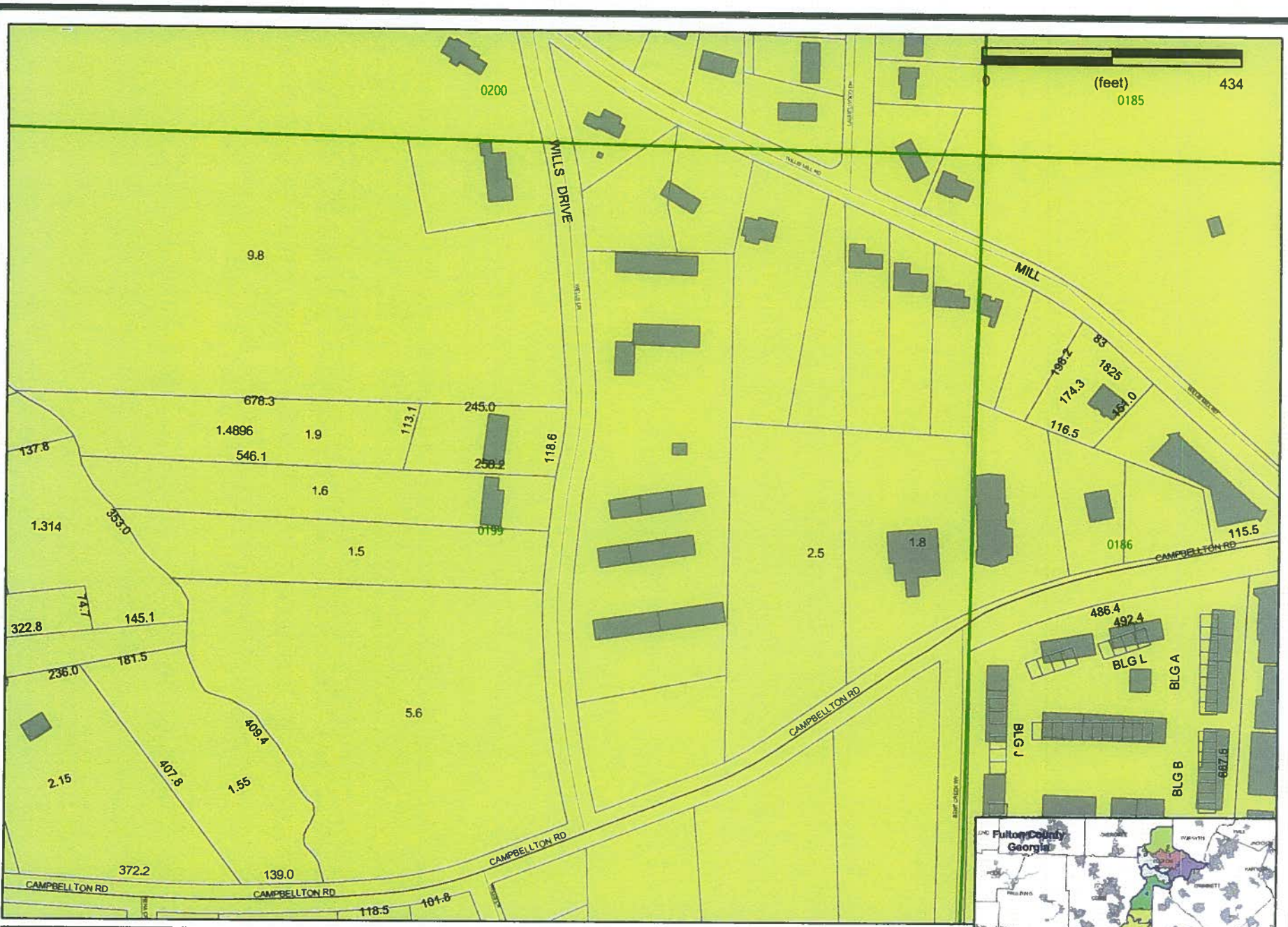

Prepared by Fulton County Department of
Environment and Community Development
Support Services Division
Geographic Information System
Date: 01.23.45

Fulton County provides the data within this page for your personal use "as is".
The data is not guaranteed to be accurate, correct, or complete.

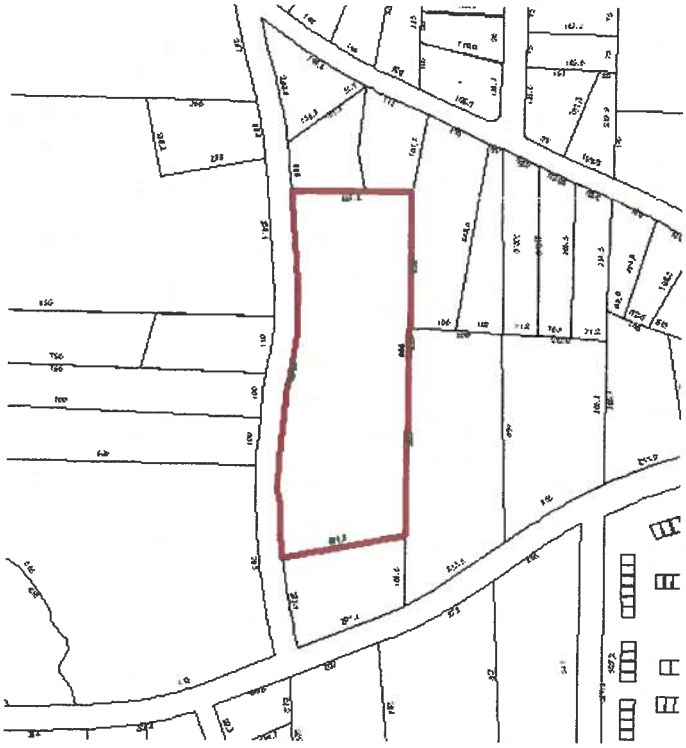

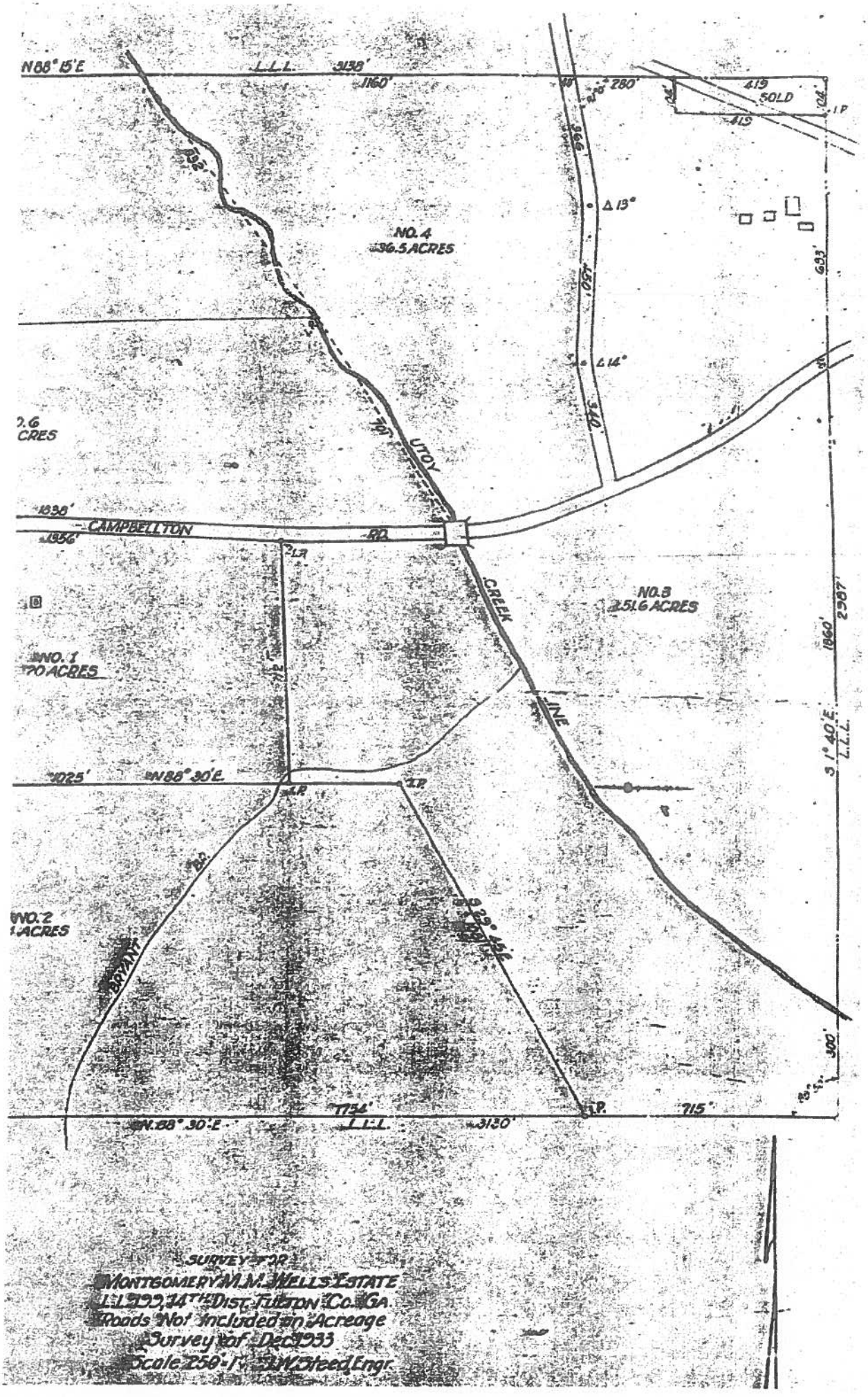
N88°15'E
L.L.L.
3138'
1160'
280'
419
SOLD
I.P.
Δ13°
NO. 4
36.5 ACRES
693'
Δ14°
340'
UTOY
CREEK
CAMPBELLTON
RD.
1838'
1856'
NO. 3
51.6 ACRES
2987'
1860'
NO. 1
70 ACRES
S 1°40'E
L.L.L.
1025'
N88°30'E
NO. 2
ACRES
BRYANT
300'
1754'
715'
N.88°30'E
L.L.L.
3130'
SURVEY FOR
MONTGOMERY M.M. WELLS ESTATE
L.L. 199, 14TH DIST. FULTON CO. GA.
Roads Not Included in Acreage
Survey of Dec 1933
Scale 250'-1" J.W. Steed Engr.

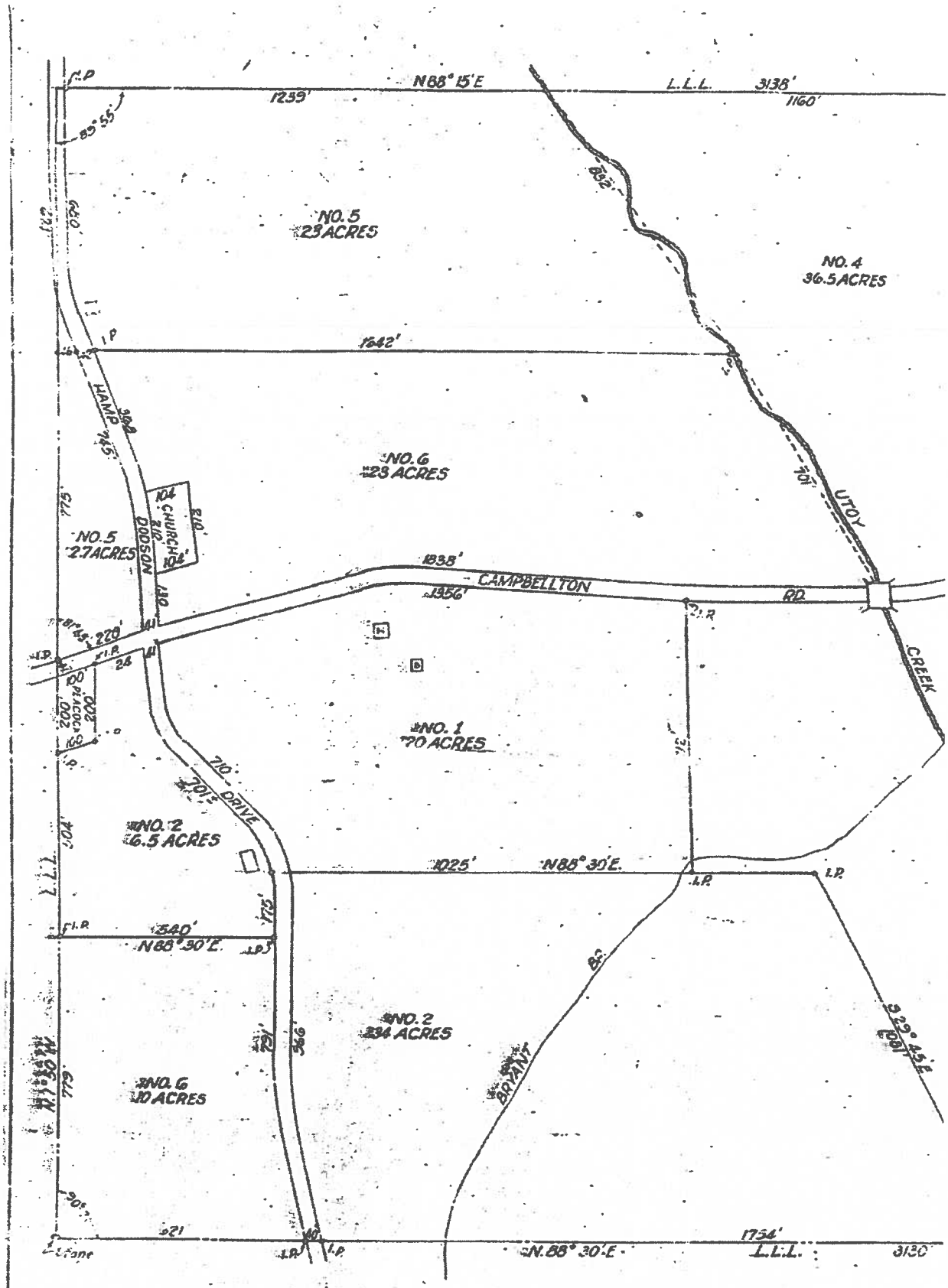

SURVEY FOR
MONTGOMERY M.M. WELLS ESTATE
L.L. 199, 14TH DIST. FULTON CO. GA
Roads Not Included in Acreage
Survey of Dec. 1933
Scale 250'-1" J.W. Steed, Engr.

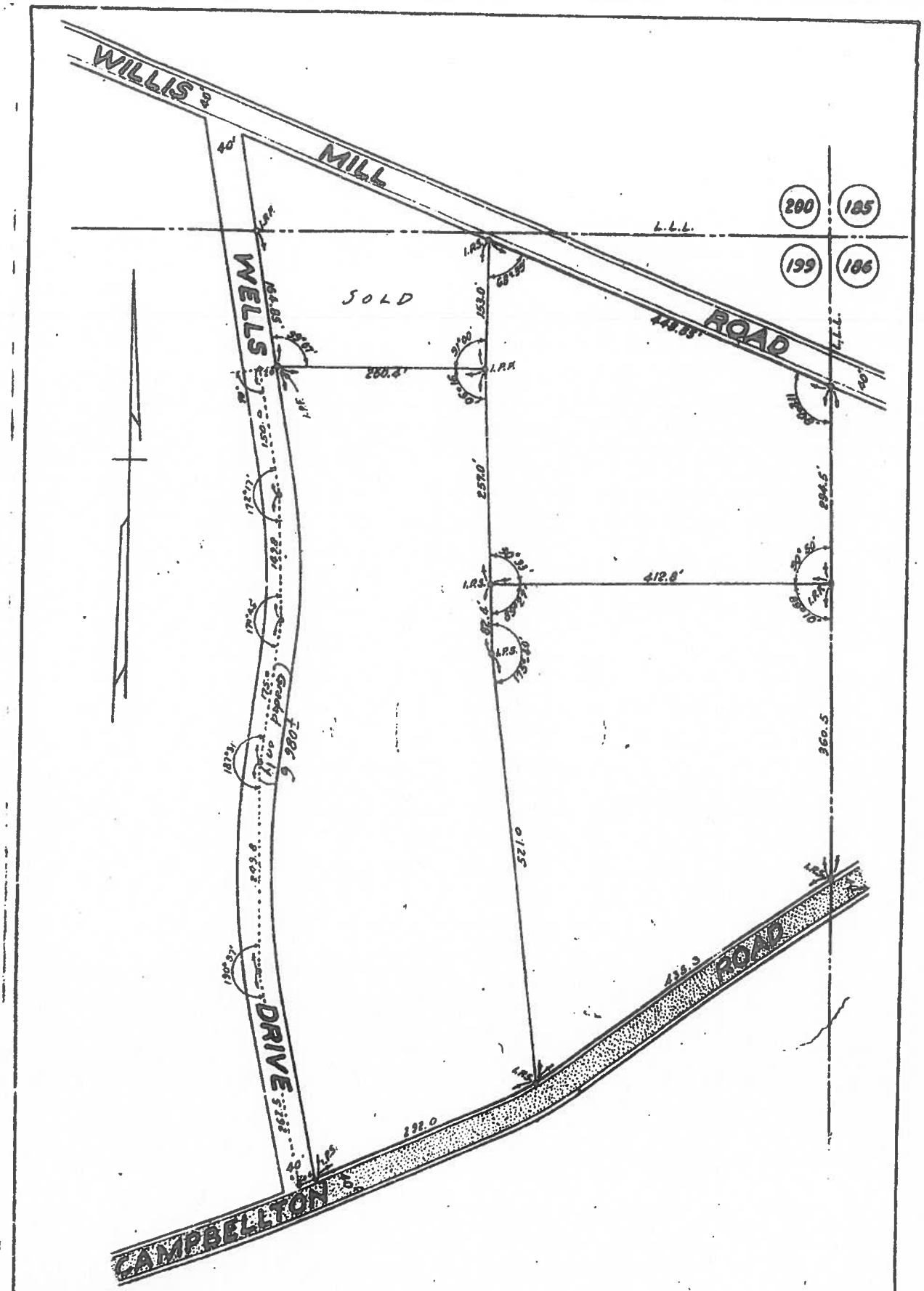

PROPERTY OF

B. A. WELLS

L. L. 199 - 14TH DIST. FULTON Co. GA.

SCALE 1" 100' MAY 15, 1958.

C. R. ROBERTS REG. ENG. STE.

67/51

APPENDIX E:

Current Phase II Scope of Work/ Previous Phase II Reports

GEC

This Section Not Applicable For This Report.

APPENDIX F:

Regulatory Search Information

GEC

Georgia Coral Gardens
1856 Wells Drive SW
Atlanta, GA 30311

Inquiry Number: 3053349.2s
April 27, 2011

The EDR Radius Map™ Report with GeoCheck®

EDR® Environmental Data Resources Inc

440 Wheelers Farms Road
Milford, CT 06461
Toll Free: 800.352.0050
www.edrnet.com

TABLE OF CONTENTS

SECTION	PAGE
Executive Summary	ES1
Overview Map	2
Detail Map	3
Map Findings Summary	4
Map Findings	7
Orphan Summary	15
Government Records Searched/Data Currency Tracking	GR-1

GEOCHECK ADDENDUM

Physical Setting Source Addendum	A-1
Physical Setting Source Summary	A-2
Physical Setting Source Map	A-7
Physical Setting Source Map Findings	A-8
Physical Setting Source Records Searched	A-10

Thank you for your business.
Please contact EDR at 1-800-352-0050
with any questions or comments.

Disclaimer - Copyright and Trademark Notice

This Report contains certain information obtained from a variety of public and other sources reasonably available to Environmental Data Resources, Inc. It cannot be concluded from this Report that coverage information for the target and surrounding properties does not exist from other sources. **NO WARRANTY EXPRESSED OR IMPLIED, IS MADE WHATSOEVER IN CONNECTION WITH THIS REPORT. ENVIRONMENTAL DATA RESOURCES, INC. SPECIFICALLY DISCLAIMS THE MAKING OF ANY SUCH WARRANTIES, INCLUDING WITHOUT LIMITATION, MERCHANTABILITY OR FITNESS FOR A PARTICULAR USE OR PURPOSE. ALL RISK IS ASSUMED BY THE USER. IN NO EVENT SHALL ENVIRONMENTAL DATA RESOURCES, INC. BE LIABLE TO ANYONE, WHETHER ARISING OUT OF ERRORS OR OMISSIONS, NEGLIGENCE, ACCIDENT OR ANY OTHER CAUSE, FOR ANY LOSS OF DAMAGE, INCLUDING, WITHOUT LIMITATION, SPECIAL, INCIDENTAL, CONSEQUENTIAL, OR EXEMPLARY DAMAGES. ANY LIABILITY ON THE PART OF ENVIRONMENTAL DATA RESOURCES, INC. IS STRICTLY LIMITED TO A REFUND OF THE AMOUNT PAID FOR THIS REPORT.** Purchaser accepts this Report "AS IS". Any analyses, estimates, ratings, environmental risk levels or risk codes provided in this Report are provided for illustrative purposes only, and are not intended to provide, nor should they be interpreted as providing any facts regarding, or prediction or forecast of, any environmental risk for any property. Only a Phase I Environmental Site Assessment performed by an environmental professional can provide information regarding the environmental risk for any property. Additionally, the information provided in this Report is not to be construed as legal advice.

Copyright 2011 by Environmental Data Resources, Inc. All rights reserved. Reproduction in any media or format, in whole or in part, of any report or map of Environmental Data Resources, Inc., or its affiliates, is prohibited without prior written permission.

EDR and its logos (including Sanborn and Sanborn Map) are trademarks of Environmental Data Resources, Inc. or its affiliates. All other trademarks used herein are the property of their respective owners.

EXECUTIVE SUMMARY

A search of available environmental records was conducted by Environmental Data Resources, Inc (EDR). The report was designed to assist parties seeking to meet the search requirements of EPA's Standards and Practices for All Appropriate Inquiries (40 CFR Part 312), the ASTM Standard Practice for Environmental Site Assessments (E 1527-05) or custom requirements developed for the evaluation of environmental risk associated with a parcel of real estate.

TARGET PROPERTY INFORMATION

ADDRESS

1856 WELLS DRIVE SW
ATLANTA, GA 30311

COORDINATES

Latitude (North):	33.704700 - 33° 42' 16.9"
Longitude (West):	84.468400 - 84° 28' 6.2"
Universal Tranverse Mercator:	Zone 16
UTM X (Meters):	734628.4
UTM Y (Meters):	3732098.5
Elevation:	905 ft. above sea level

USGS TOPOGRAPHIC MAP ASSOCIATED WITH TARGET PROPERTY

Target Property Map:	33084-F4 SOUTHWEST ATLANTA, GA
Most Recent Revision:	1997

AERIAL PHOTOGRAPHY IN THIS REPORT

Portions of Photo from:	2005, 2006, 2007
Source:	USDA

TARGET PROPERTY SEARCH RESULTS

The target property was not listed in any of the databases searched by EDR.

DATABASES WITH NO MAPPED SITES

No mapped sites were found in EDR's search of available ("reasonably ascertainable ") government records either on the target property or within the search radius around the target property for the following databases:

STANDARD ENVIRONMENTAL RECORDS

Federal NPL site list

NPL---------- National Priority List

EXECUTIVE SUMMARY

Proposed NPL..... Proposed National Priority List Sites
NPL LIENS..... Federal Superfund Liens

Federal Delisted NPL site list

Delisted NPL..... National Priority List Deletions

Federal CERCLIS list

CERCLIS..... Comprehensive Environmental Response, Compensation, and Liability Information System
FEDERAL FACILITY..... Federal Facility Site Information listing

Federal CERCLIS NFRAP site List

CERC-NFRAP..... CERCLIS No Further Remedial Action Planned

Federal RCRA CORRACTS facilities list

CORRACTS..... Corrective Action Report

Federal RCRA non-CORRACTS TSD facilities list

RCRA-TSDF..... RCRA - Treatment, Storage and Disposal

Federal RCRA generators list

RCRA-LQG..... RCRA - Large Quantity Generators
RCRA-SQG..... RCRA - Small Quantity Generators
RCRA-CESQG..... RCRA - Conditionally Exempt Small Quantity Generator

Federal institutional controls / engineering controls registries

US ENG CONTROLS..... Engineering Controls Sites List
US INST CONTROL..... Sites with Institutional Controls

Federal ERNS list

ERNS..... Emergency Response Notification System

State and tribal landfill and/or solid waste disposal site lists

SWF/LF..... Solid Waste Disposal Facilities

State and tribal leaking storage tank lists

INDIAN LUST..... Leaking Underground Storage Tanks on Indian Land

State and tribal registered storage tank lists

UST..... Underground Storage Tank Database
AST..... Above Ground Storage Tanks
INDIAN UST..... Underground Storage Tanks on Indian Land
FEMA UST..... Underground Storage Tank Listing

State and tribal institutional control / engineering control registries

INST CONTROL..... Public Record List

State and tribal voluntary cleanup sites

INDIAN VCP..... Voluntary Cleanup Priority Listing
VIC..... Voluntary Cleanup Program site

State and tribal Brownfields sites

BROWNFIELDS..... Brownfields Public Record List

ADDITIONAL ENVIRONMENTAL RECORDS

Local Brownfield lists

US BROWNFIELDS..... A Listing of Brownfields Sites

Local Lists of Landfill / Solid Waste Disposal Sites

DEBRIS REGION 9..... Torres Martinez Reservation Illegal Dump Site Locations
ODI..... Open Dump Inventory
HIST LF..... Historical Landfills
INDIAN ODI..... Report on the Status of Open Dumps on Indian Lands

Local Lists of Hazardous waste / Contaminated Sites

US CDL..... Clandestine Drug Labs
DEL SHWS..... Delisted Hazardous Site Inventory Listing
US HIST CDL..... National Clandestine Laboratory Register

Local Land Records

LIENS 2..... CERCLA Lien Information
LUCIS..... Land Use Control Information System

Records of Emergency Release Reports

HMIRS..... Hazardous Materials Information Reporting System
SPILLS..... Spills Information

Other Ascertainable Records

RCRA-NonGen..... RCRA - Non Generators
DOT OPS..... Incident and Accident Data
DOD..... Department of Defense Sites
FUDS..... Formerly Used Defense Sites
CONSENT..... Superfund (CERCLA) Consent Decrees
ROD..... Records Of Decision
UMTRA..... Uranium Mill Tailings Sites
MINES..... Mines Master Index File
TRIS..... Toxic Chemical Release Inventory System
TSCA..... Toxic Substances Control Act
FTTS..... FIFRA/ TSCA Tracking System - FIFRA (Federal Insecticide, Fungicide, & Rodenticide Act)/TSCA (Toxic Substances Control Act)
HIST FTTS..... FIFRA/TSCA Tracking System Administrative Case Listing

SSTS..... Section 7 Tracking Systems
ICIS..... Integrated Compliance Information System
PADS..... PCB Activity Database System
MLTS..... Material Licensing Tracking System
RADINFO..... Radiation Information Database
FINDS..... Facility Index System/Facility Registry System
RAATS..... RCRA Administrative Action Tracking System
NPDES..... NPDES Wastewater Permit List
DRYCLEANERS..... Drycleaner Database
AIRS..... Permitted Facility and Emissions Listing
TIER 2..... Tier 2 Data Listing
INDIAN RESERV..... Indian Reservations
SCRD DRYCLEANERS..... State Coalition for Remediation of Drycleaners Listing
COAL ASH..... Coal Ash Disposal Site Listing
COAL ASH DOE..... Sleam-Electric Plan Operation Data
PCB TRANSFORMER..... PCB Transformer Registration Database
COAL ASH EPA..... Coal Combustion Residues Surface Impoundments List
FINANCIAL ASSURANCE... Financial Assurance Information Listing

EDR PROPRIETARY RECORDS

EDR Proprietary Records

Manufactured Gas Plants.... EDR Proprietary Manufactured Gas Plants
EDR Historical Auto Stations.. EDR Proprietary Historic Gas Stations

SURROUNDING SITES: SEARCH RESULTS

Surrounding sites were identified in the following databases.

Elevations have been determined from the USGS Digital Elevation Model and should be evaluated on a relative (not an absolute) basis. Relative elevation information between sites of close proximity should be field verified. Sites with an elevation equal to or higher than the target property have been differentiated below from sites with an elevation lower than the target property.
Page numbers and map identification numbers refer to the EDR Radius Map report where detailed data on individual sites can be reviewed.

Sites listed in ***bold italics*** are in multiple databases.

Unmappable (orphan) sites are not considered in the foregoing analysis.

STANDARD ENVIRONMENTAL RECORDS

State- and tribal - equivalent CERCLIS

SHWS: The State Hazardous Waste Sites records are the states' equivalent to CERCLIS. These sites may or may not already be listed on the federal CERCLIS list. Priority sites planned for cleanup using state funds (state equivalent of Superfund) are identified along with sites where cleanup will be paid for by potentially responsible parties. The data come from the Department of Natural Resources' Hazardous Site Inventory.

A review of the SHWS list, as provided by EDR, and dated 07/01/2010 has revealed that there is 1 SHWS

site within approximately 1.125 miles of the target property.

Equal/Higher Elevation	Address	Direction / Distance	Map ID	Page
NEW PLAZA CLEANERS	1829 MYRTLE DRIVE SW	E 1/2 - 1 (0.772 mi.)	7	12

GA NON-HSI: Georgia Non Hazardous Site Inventory Sites.

A review of the GA NON-HSI list, as provided by EDR, and dated 12/31/2010 has revealed that there are 4 GA NON-HSI sites within approximately 1.125 miles of the target property.

Equal/Higher Elevation	Address	Direction / Distance	Map ID	Page
A-1 FOOD MART PLAZA	2674 CAMPBELLTON ROAD	WSW 1/4 - 1/2 (0.435 mi.)	3	7
CAMPBELLTON PLAZA DRY CLEANERS	2076 CAMPBELLTON RD. SW	ENE 1/2 - 1 (0.725 mi.)	6	12
SHAMROCK GARDEN APARTMENTS	1988 PLAZA LANE	ESE 1/2 - 1 (0.926 mi.)	8	13
DELOWE GARDEN APARTMENTS	2327-2377 DELOWE DR.	SE 1 - 2 (1.099 mi.)	9	14

State and tribal leaking storage tank lists

LUST: The Leaking Underground Storage Tank Incident Reports contain an inventory of reported leaking underground storage tank incidents. The data come from the Department of Natural Resources' Confirmed Release List.

A review of the LUST list, as provided by EDR, and dated 01/04/2011 has revealed that there are 2 LUST sites within approximately 0.625 miles of the target property.

Equal/Higher Elevation	Address	Direction / Distance	Map ID	Page
BP #24015	*2191 CAMPBELLTON RD*	*E 1/4 - 1/2 (0.493 mi.)*	*4*	*7*
CAMPBELLTON AMOCO INC	*2111 CAMPBELLTON RD SW*	*E 1/2 - 1 (0.625 mi.)*	*5*	*9*

EDR PROPRIETARY RECORDS

EDR Proprietary Records

EDR Historical Cleaners: EDR has searched selected national collections of business directories and has collected listings of potential dry cleaner sites that were available to EDR researchers. EDR's review was limited to those categories of sources that might, in EDR's opinion, include dry cleaning establishments. The categories reviewed included, but were not limited to dry cleaners, cleaners, laundry, laundromat, cleaning/laundry, wash & dry etc.

A review of the EDR Historical Cleaners list, as provided by EDR, has revealed that there are 2 EDR Historical Cleaners sites within approximately 0.375 miles of the target property.

Equal/Higher Elevation	Address	Direction / Distance	Map ID	Page
WOOD S CLEANERS	1835 WILLIS MILL RD SW	ENE 1/8 - 1/4 (0.132 mi.)	1	7
WOOD S CLEANERS RM 5	2343 CAMPBELLTON RD SW	E 1/8 - 1/4 (0.196 mi.)	2	7

EXECUTIVE SUMMARY

Due to poor or inadequate address information, the following sites were not mapped. Count: 20 records.

Site Name	Database(s)
SOUTHERN STATES LANDFILL	HWS
EXCHANGE AT GEORGIA TECH	BROWNFIELDS
ATLANTA SEWER DEPT	SPILLS,BROWNFIELDS
FULTON INDUSTRIAL TANK ROLLOVER	CERCLIS
LAKEWOOD BATTERY SITE	CERCLIS,FINDS,NON-HSI
ATLANTA SAND & SUPPLY CO., CRAWFOR	LF
GEORGIA TECHNOLOGY SQUARE, BUILDIN	LUST
GEORGIA DOME	AST
JIFFY LUBE STORE #1475	FINDS,RCRA-NLR
MILEPOST 148H	ERNS
THOMAS CONCRETE OF GEORGIA CO INC	FINDS
GEORGIA POWER	SPILLS
GEORGIA TECH	SPILLS
GEORGIA POWER	SPILLS
GEORGIA POWER	SPILLS
GEORGIA POWER	SPILLS
GEORGIA POWER CO	SPILLS
GEORGIA POWER	SPILLS
GEORGIA POWER	SPILLS
SOUTHERN NATURAL GAS - SEWELL RD.	NON-HSI

OVERVIEW MAP - 3053349.2s

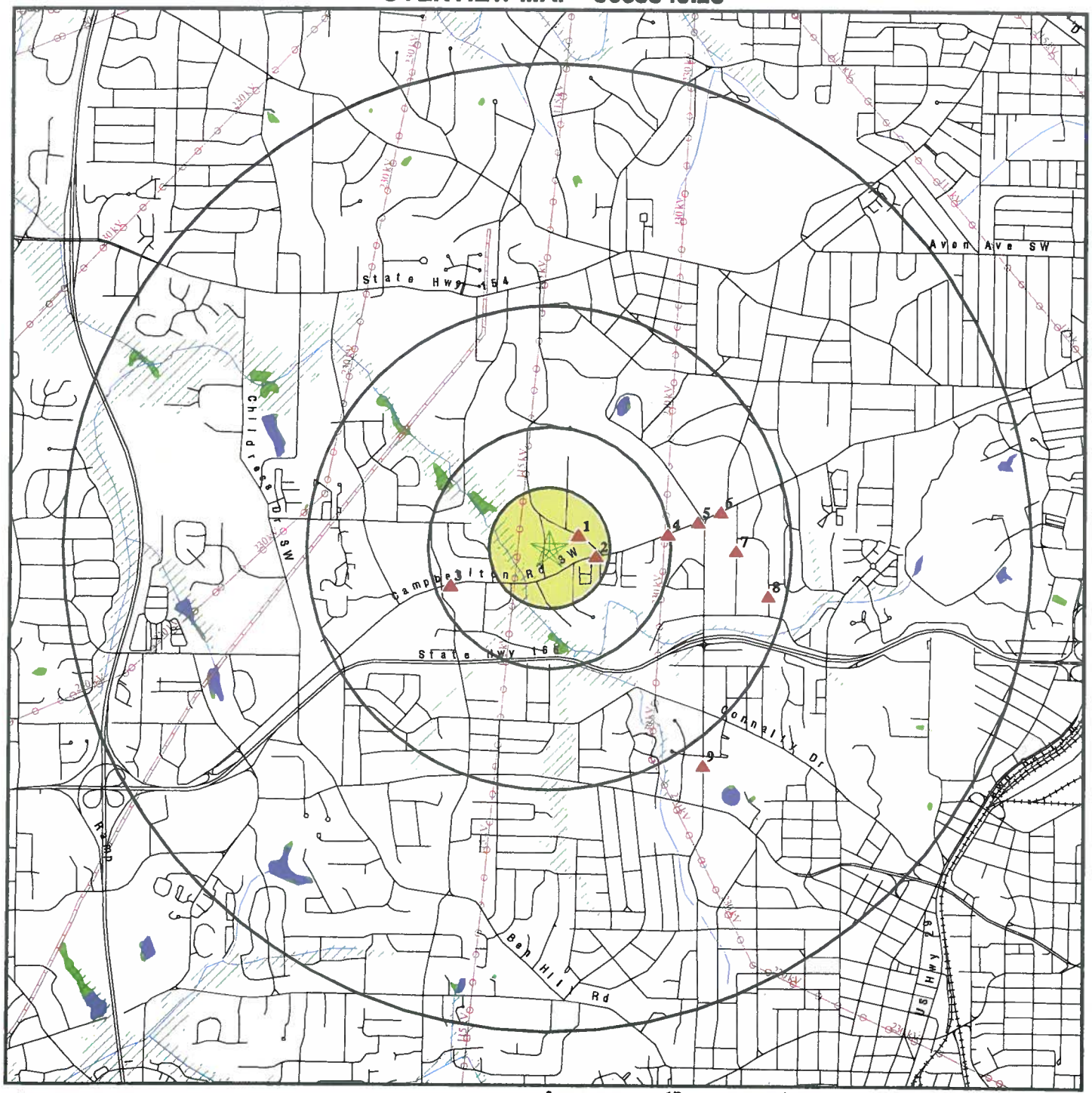

- Target Property
- Sites at elevations higher than or equal to the target property
- Sites at elevations lower than the target property
- Manufactured Gas Plants
- National Priority List Sites
- Dept. Defense Sites
- Indian Reservations BIA
- Power transmission lines
- Oil & Gas pipelines
- 100-year flood zone
- 500-year flood zone
- National Wetland Inventory

This report includes Interactive Map Layers to display and/or hide map information. The legend includes only those icons for the default map view.

SITE NAME: Georgia Coral Gardens ADDRESS: 1856 Wells Drive SW Atlanta GA 30311 LAT/LONG: 33.7047 / 84.4684	CLIENT: Geotechnical & Envtl. Cons. CONTACT: Kevin Strumpler INQUIRY #: 3053349.2s DATE: April 27, 2011 12:45 pm

Copyright © 2011 EDR, Inc. © 2010 Tele Atlas Rel. 07/2009.

DETAIL MAP - 3053349.2s

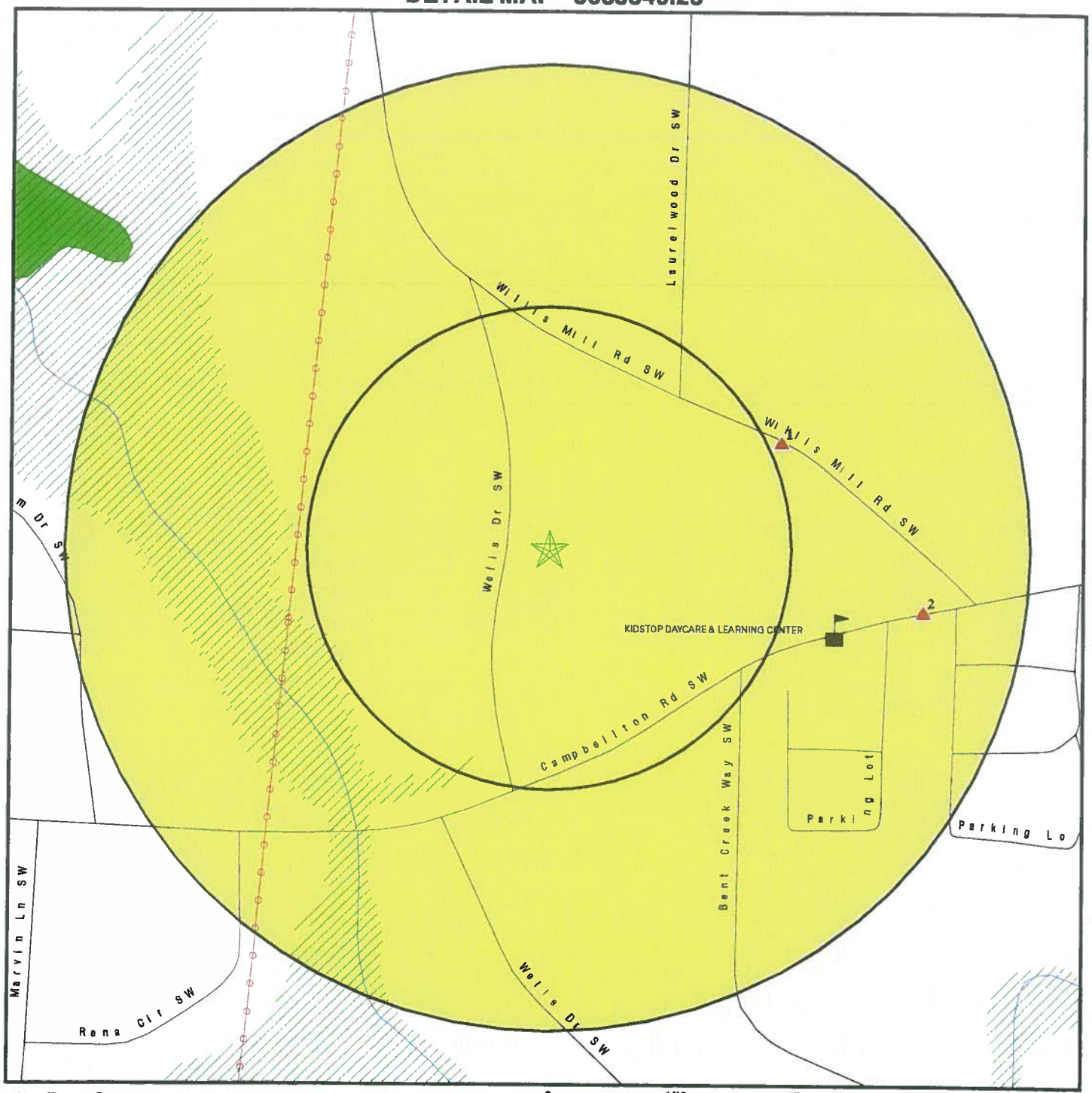

- Target Property
- Sites at elevations higher than or equal to the target property
- Sites at elevations lower than the target property
- Manufactured Gas Plants
- Sensitive Receptors
- National Priority List Sites
- Dept. Defense Sites
- Indian Reservations BIA
- Power transmission lines
- Oil & Gas pipelines
- 100-year flood zone
- 500-year flood zone
- National Wetland Inventory

This report includes Interactive Map Layers to display and/or hide map information. The legend includes only those icons for the default map view.

SITE NAME: Georgia Coral Gardens ADDRESS: 1856 Wells Drive SW Atlanta GA 30311 LAT/LONG: 33.7047 / 84.4684	CLIENT: Geotechnical & Envtl. Cons. CONTACT: Kevin Strumpler INQUIRY #: 3053349.2s DATE: April 27, 2011 12:45 pm

Copyright © 2011 EDR, Inc. © 2010 Tele Atlas Rel. 07/2009.

MAP FINDINGS SUMMARY

Database	Target Property	Search Distance (Miles)	< 1/8	1/8 - 1/4	1/4 - 1/2	1/2 - 1	> 1	Total Plotted
STANDARD ENVIRONMENTAL RECORDS								
Federal NPL site list								
NPL		1.125	0	0	0	0	0	0
Proposed NPL		1.125	0	0	0	0	0	0
NPL LIENS		0.125	0	NR	NR	NR	NR	0
Federal Delisted NPL site list								
Delisted NPL		1.125	0	0	0	0	0	0
Federal CERCLIS list								
CERCLIS		0.625	0	0	0	0	NR	0
FEDERAL FACILITY		1.125	0	0	0	0	0	0
Federal CERCLIS NFRAP site List								
CERC-NFRAP		0.625	0	0	0	0	NR	0
Federal RCRA CORRACTS facilities list								
CORRACTS		1.125	0	0	0	0	0	0
Federal RCRA non-CORRACTS TSD facilities list								
RCRA-TSDF		0.625	0	0	0	0	NR	0
Federal RCRA generators list								
RCRA-LQG		0.375	0	0	0	NR	NR	0
RCRA-SQG		0.375	0	0	0	NR	NR	0
RCRA-CESQG		0.375	0	0	0	NR	NR	0
Federal institutional controls / engineering controls registries								
US ENG CONTROLS		0.625	0	0	0	0	NR	0
US INST CONTROL		0.625	0	0	0	0	NR	0
Federal ERNS list								
ERNS		0.125	0	NR	NR	NR	NR	0
State- and tribal - equivalent CERCLIS								
SHWS		1.125	0	0	0	1	0	1
GA NON-HSI		1.125	0	0	1	2	1	4
State and tribal landfill and/or solid waste disposal site lists								
SWF/LF		0.625	0	0	0	0	NR	0
State and tribal leaking storage tank lists								
LUST		0.625	0	0	1	1	NR	2
INDIAN LUST		0.625	0	0	0	0	NR	0
State and tribal registered storage tank lists								
UST		0.375	0	0	0	NR	NR	0

MAP FINDINGS SUMMARY

Database	Target Property	Search Distance (Miles)	< 1/8	1/8 - 1/4	1/4 - 1/2	1/2 - 1	> 1	Total Plotted
AST		0.375	0	0	0	NR	NR	0
INDIAN UST		0.375	0	0	0	NR	NR	0
FEMA UST		0.375	0	0	0	NR	NR	0
State and tribal institutional control / engineering control registries								
INST CONTROL		0.625	0	0	0	0	NR	0
State and tribal voluntary cleanup sites								
INDIAN VCP		0.625	0	0	0	0	NR	0
VIC		0.625	0	0	0	0	NR	0
State and tribal Brownfields sites								
BROWNFIELDS		0.625	0	0	0	0	NR	0
ADDITIONAL ENVIRONMENTAL RECORDS								
Local Brownfield lists								
US BROWNFIELDS		0.625	0	0	0	0	NR	0
Local Lists of Landfill / Solid Waste Disposal Sites								
DEBRIS REGION 9		0.625	0	0	0	0	NR	0
ODI		0.625	0	0	0	0	NR	0
HIST LF		0.625	0	0	0	0	NR	0
INDIAN ODI		0.625	0	0	0	0	NR	0
Local Lists of Hazardous waste / Contaminated Sites								
US CDL		0.125	0	NR	NR	NR	NR	0
DEL SHWS		1.125	0	0	0	0	0	0
US HIST CDL		0.125	0	NR	NR	NR	NR	0
Local Land Records								
LIENS 2		0.125	0	NR	NR	NR	NR	0
LUCIS		0.625	0	0	0	0	NR	0
Records of Emergency Release Reports								
HMIRS		0.125	0	NR	NR	NR	NR	0
SPILLS		0.125	0	NR	NR	NR	NR	0
Other Ascertainable Records								
RCRA-NonGen		0.375	0	0	0	NR	NR	0
DOT OPS		0.125	0	NR	NR	NR	NR	0
DOD		1.125	0	0	0	0	0	0
FUDS		1.125	0	0	0	0	0	0
CONSENT		1.125	0	0	0	0	0	0
ROD		1.125	0	0	0	0	0	0
UMTRA		0.625	0	0	0	0	NR	0
MINES		0.375	0	0	0	NR	NR	0

MAP FINDINGS SUMMARY

Database	Target Property	Search Distance (Miles)	< 1/8	1/8 - 1/4	1/4 - 1/2	1/2 - 1	> 1	Total Plotted
TRIS		0.125	0	NR	NR	NR	NR	0
TSCA		0.125	0	NR	NR	NR	NR	0
FTTS		0.125	0	NR	NR	NR	NR	0
HIST FTTS		0.125	0	NR	NR	NR	NR	0
SSTS		0.125	0	NR	NR	NR	NR	0
ICIS		0.125	0	NR	NR	NR	NR	0
PADS		0.125	0	NR	NR	NR	NR	0
MLTS		0.125	0	NR	NR	NR	NR	0
RADINFO		0.125	0	NR	NR	NR	NR	0
FINDS		0.125	0	NR	NR	NR	NR	0
RAATS		0.125	0	NR	NR	NR	NR	0
NPDES		0.125	0	NR	NR	NR	NR	0
DRYCLEANERS		0.375	0	0	0	NR	NR	0
AIRS		0.125	0	NR	NR	NR	NR	0
TIER 2		0.125	0	NR	NR	NR	NR	0
INDIAN RESERV		1.125	0	0	0	0	0	0
SCRD DRYCLEANERS		0.625	0	0	0	0	NR	0
COAL ASH		0.625	0	0	0	0	NR	0
COAL ASH DOE		0.125	0	NR	NR	NR	NR	0
PCB TRANSFORMER		0.125	0	NR	NR	NR	NR	0
COAL ASH EPA		0.625	0	0	0	0	NR	0
FINANCIAL ASSURANCE		0.125	0	NR	NR	NR	NR	0
EDR PROPRIETARY RECORDS								
EDR Proprietary Records								
Manufactured Gas Plants		1.125	0	0	0	0	0	0
EDR Historical Auto Stations		0.375	0	0	0	NR	NR	0
EDR Historical Cleaners		0.375	0	2	0	NR	NR	2

NOTES:

TP = Target Property

NR = Not Requested at this Search Distance

Sites may be listed in more than one database

1
ENE
1/8-1/4
0.132 mi.
698 ft.

WOOD S CLEANERS
1835 WILLIS MILL RD SW
ATLANTA, GA

EDR Historical Cleaners **1009337524**
N/A

Relative:
Higher

Actual:
963 ft.

EDR Historical Cleaners:
Name: WOOD S CLEANERS
Year: 1971
Type: CLEANERS AND DYERS

2
East
1/8-1/4
0.196 mi.
1033 ft.

WOOD S CLEANERS RM 5
2343 CAMPBELLTON RD SW
ATLANTA, GA

EDR Historical Cleaners **1009339496**
N/A

Relative:
Higher

Actual:
958 ft.

EDR Historical Cleaners:
Name: WOOD S CLEANERS RM 5
Year: 1981
Type: CLEANERS AND DYERS

3
WSW
1/4-1/2
0.435 mi.
2296 ft.

A-1 FOOD MART PLAZA
2674 CAMPBELLTON ROAD
ATLANTA, GA 30311

GA NON-HSI **S108118601**
N/A

Relative:
Higher

Actual:
922 ft.

NON-HSI:
Latitude: 33.70194444444445
Longitude: 84.475
Ground Water Pathway Score: 0.81000000
On-Site Pathway Score: 19.75
Report Date: 4/19/2006
Contamination: cis 1,2-Dichloroethene

4
East
1/4-1/2
0.493 mi.
2602 ft.

BP #24015
2191 CAMPBELLTON RD
ATLANTA, GA 30311

LUST **U001491480**
UST **N/A**
FINANCIAL ASSURANCE

Relative:
Higher

Actual:
987 ft.

LUST:
Facility ID: 09060196
Leak ID: 1
Description: Confirmed Release Received
Cleanup Status: NFA - No Further Action
Date Received: 2/25/1992
Project Officer: Coughlan,Michael F

UST:

Facility:
Facility Id: 9060196
Facility Status: Closed
Facility Type: Gas Station
Contact Id: 240

BP #24015 (Continued) **U001491480**

Owner Name:	BP PRODUCTS NORTH AMERICA
Owner Address:	4 CENTERPOINT DR
Owner City:	LA PALMA
Owner State:	CA
Owner Zip:	90623
Owner City,St,Zip:	LA PALMA, CA 90623
Owner Telephone:	770-889-5849
District:	PIRT 5

Tank ID:	1
Status Date:	8/10/1990
Status:	**Removed From Ground**
Product1:	Gas
Material:	Marked Unknown
Capacity:	Not reported
Pipe Material:	Unknown
Pipe Type:	Not Marked
Overfill Protection:	Not reported
Overfill Installed:	Not reported
Tank Exempt From Spill:	Not reported
Date Spill Device Installed:	Not reported

Tank ID:	2
Status Date:	8/10/1990
Status:	**Removed From Ground**
Product1:	Gas
Material:	Marked Unknown
Capacity:	Not reported
Pipe Material:	Unknown
Pipe Type:	Not Marked
Overfill Protection:	Not reported
Overfill Installed:	Not reported
Tank Exempt From Spill:	Not reported
Date Spill Device Installed:	Not reported

Tank ID:	3
Status Date:	8/10/1990
Status:	**Removed From Ground**
Product1:	Gas
Material:	Marked Unknown
Capacity:	Not reported
Pipe Material:	Unknown
Pipe Type:	Not Marked
Overfill Protection:	Not reported
Overfill Installed:	Not reported
Tank Exempt From Spill:	Not reported
Date Spill Device Installed:	Not reported

Tank ID:	4
Status Date:	8/10/1990
Status:	**Removed From Ground**
Product1:	Diesel
Material:	Marked Unknown

BP #24015 (Continued) **U001491480**

Capacity:	Not reported
Pipe Material:	Unknown
Pipe Type:	Not Marked
Overfill Protection:	Not reported
Overfill Installed:	Not reported
Tank Exempt From Spill:	Not reported
Date Spill Device Installed:	Not reported

FINANCIAL ASSURANCE:

Region:	1
Facility ID:	9060196
Financial Responsiblity:	Not Marked

---

5 East 1/2-1 0.625 mi. 3298 ft.

CAMPBELLTON AMOCO INC
2111 CAMPBELLTON RD SW
ATLANTA, GA 30311

LUST U001478726
UST N/A
FINANCIAL ASSURANCE

Relative: Higher

Actual: 985 ft.

LUST:

Facility ID:	00601074
Leak ID:	11
Description:	Suspected Release Received
Cleanup Status:	Suspected Release
Date Received:	3/12/2003
Project Officer:	Strickfaden,Richard K

Facility ID:	00601074
Leak ID:	10
Description:	Suspected Release Received
Cleanup Status:	NFA - Suspected Release
Date Received:	1/24/2003
Project Officer:	Brown,James W

Facility ID:	00601074
Leak ID:	3
Description:	Suspected Release Received
Cleanup Status:	NFA - Suspected Release
Date Received:	4/3/2000
Project Officer:	Muhanna,Shaheer L

Facility ID:	00601074
Leak ID:	1
Description:	Suspected Release Received
Cleanup Status:	NFA - Suspected Release
Date Received:	11/8/1999
Project Officer:	Muhanna,Shaheer L

Facility ID:	00601074
Leak ID:	7
Description:	Suspected Release Received
Cleanup Status:	NFA - Suspected Release
Date Received:	2/5/2002
Project Officer:	Brown,James W

Facility ID:	00601074
Leak ID:	13

CAMPBELLTON AMOCO INC (Continued) **U001478726**

Description: Confirmed Release Received
Cleanup Status: NFA - No Further Action
Date Received: 8/15/2003
Project Officer: Hall,Saquilla

Facility ID: 00601074
Leak ID: 12
Description: Suspected Release Received
Cleanup Status: NFA - Suspected Release
Date Received: 6/25/2003
Project Officer: Brown,James W

Facility ID: 00601074
Leak ID: 8
Description: Suspected Release Received
Cleanup Status: NFA - Suspected Release
Date Received: 5/21/2002
Project Officer: Brown,James W

Facility ID: 00601074
Leak ID: 5
Description: Suspected Release Received
Cleanup Status: NFA - Suspected Release
Date Received: 2/5/2001
Project Officer: Brown,James W

Facility ID: 00601074
Leak ID: 4
Description: Suspected Release Received
Cleanup Status: NFA - Suspected Release
Date Received: 5/2/2000
Project Officer: Muhanna,Shaheer L

Facility ID: 00601074
Leak ID: 6
Description: Suspected Release Received
Cleanup Status: NFA - Suspected Release
Date Received: 1/17/2002
Project Officer: Brown,James W

Facility ID: 00601074
Leak ID: 2
Description: Suspected Release Received
Cleanup Status: NFA - Suspected Release
Date Received: 1/28/2000
Project Officer: Muhanna,Shaheer L

Facility ID: 00601074
Leak ID: 9
Description: Suspected Release Received
Cleanup Status: NFA - Suspected Release
Date Received: 11/12/2002
Project Officer: Brown,James W

UST:

Facility:

CAMPBELLTON AMOCO INC (Continued) **U001478726**

Facility Id:	601074
Facility Status:	Active
Facility Type:	Gas Station
Contact Id:	52247
Owner Name:	CAMPBELLTON AMOCO INC
Owner Address:	2111 CAMPBELLTON RD SW
Owner City:	ATLANTA
Owner State:	GA
Owner Zip:	30311
Owner City,St,Zip:	ATLANTA, GA 30311
Owner Telephone:	404-755-4232
District:	PIRT 5

Tank ID:	1
Status Date:	4/24/1983
Status:	**Currently In Use**
Product1:	Gas
Material:	Steel-Galvanic
Capacity:	10000
Pipe Material:	Galvanized Steel
Pipe Type:	Pressure
Overfill Protection:	Not reported
Overfill Installed:	4/24/1983
Tank Exempt From Spill:	Not reported
Date Spill Device Installed:	4/24/1983

Tank ID:	2
Status Date:	4/24/1983
Status:	**Currently In Use**
Product1:	Gas
Material:	Steel-Galvanic
Capacity:	10000
Pipe Material:	Galvanized Steel
Pipe Type:	Pressure
Overfill Protection:	Not reported
Overfill Installed:	4/24/1983
Tank Exempt From Spill:	Not reported
Date Spill Device Installed:	4/24/1983

Tank ID:	3
Status Date:	4/24/1983
Status:	**Currently In Use**
Product1:	Gas
Material:	Steel-Galvanic
Capacity:	10000
Pipe Material:	Galvanized Steel
Pipe Type:	Pressure
Overfill Protection:	Not reported
Overfill Installed:	4/24/1983
Tank Exempt From Spill:	Not reported
Date Spill Device Installed:	4/24/1983

Tank ID: 4

CAMPBELLTON AMOCO INC (Continued) **U001478726**

Status Date:	4/24/1983
Status:	**Currently In Use**
Product1:	Gas
Material:	Steel-Galvanic
Capacity:	10000
Pipe Material:	Galvanized Steel
Pipe Type:	Pressure
Overfill Protection:	Not reported
Overfill Installed:	4/24/1983
Tank Exempt From Spill:	Not reported
Date Spill Device Installed:	4/24/1983

FINANCIAL ASSURANCE:

Region:	1
Facility ID:	601074
Financial Responsiblity:	G.U.S.T. Trust Fund

6
ENE
1/2-1
0.725 mi.
3828 ft.

Relative:
Higher

Actual:
975 ft.

CAMPBELLTON PLAZA DRY CLEANERS **GA NON-HSI** **S104819372**
2076 CAMPBELLTON RD. SW **N/A**
ATLANTA, GA 30311

NON-HSI:

Latitude:	Not reported
Longitude:	Not reported
Ground Water Pathway Score:	Not reported
On-Site Pathway Score:	Not reported
Report Date:	Not reported
Contamination:	Not reported

Latitude:	Not reported
Longitude:	Not reported
Ground Water Pathway Score:	Not reported
On-Site Pathway Score:	Not reported
Report Date:	Not reported
Contamination:	Not reported

7
East
1/2-1
0.772 mi.
4076 ft.

Relative:
Higher

Actual:
956 ft.

NEW PLAZA CLEANERS **SHWS** **S110477177**
1829 MYRTLE DRIVE SW **N/A**
ATLANTA, GA 30311

SHWS:

FACID:	10908
Regulated Substances(RS):	Cis-1,2-Dichloroethene-GW/Soil, Tetrachloroethene-GW/Soil, trans-1,2-Dichloroethene-GW/Soil, Trichloroethene-GW/Soil,
RS Released/Threats to Health Env:	This site has a known release of Tetrachloroethene CAS 127184 in soil at levels exceeding the reportable quantity. This site has unlimited access. The nearest resident individual is less than 300 feet from the area affected by the release.
Status of Cleanup Activities:	EPD has not yet directed the responsible parties to begin investigation or cleanup under the Hazardous Site Response Act for source materials, soil, and groundwater.
GA EPD Dir Determination Re Correction Action:	Pending

NEW PLAZA CLEANERS (Continued) **S110477177**

Owner Name:	CPSC, LLC
Owner Address:	1048 Northside Drive NW, Suite 130
Owner City,St,Zip:	Atlanta, GA 30318
Last Known Property Owner NAME B:	Not reported
Last Known Property Owner ADDRESS B:	Not reported
Last Known Property Owner CITY B:	Not reported
Last Known Property Owner STATE B:	Not reported
Last Known Property Owner ZIP B:	Not reported
Last Known Property Owner NAME C:	Not reported
Last Known Property Owner ADDRESS C:	Not reported
Last Known Property Owner CITY C:	Not reported
Last Known Property Owner STATE C:	Not reported
Last Known Property Owner ZIP C:	Not reported
Last Known Property Owner NAME D:	Not reported
Last Known Property Owner ADDRESS D:	Not reported
Last Known Property Owner CITY D:	Not reported
Last Known Property Owner STATE D:	Not reported
Last Known Property Owner ZIP D:	Not reported
Last Known Property Owner NAME E:	Not reported
Last Known Property Owner ADDRESS E:	Not reported
Last Known Property Owner CITY E:	Not reported
Last Known Property Owner STATE E:	Not reported
Last Known Property Owner ZIP E:	Not reported
Last Known Property Owner NAME F:	Not reported
Last Known Property Owner ADDRESS F:	Not reported
Last Known Property Owner CITY F:	Not reported
Last Known Property Owner STATE F:	Not reported
Last Known Property Owner ZIP F:	Not reported
Last Known Property Owner NAME G:	Not reported
Last Known Property Owner ADDRESS G:	Not reported
Last Known Property Owner CITY G:	Not reported
Last Known Property Owner STATE G:	Not reported
Last Known Property Owner ZIP G:	Not reported
Latitude:	33 42' 18"N
Longitude:	84 27 ' 18"W

8
ESE
1/2-1
0.926 mi.
4887 ft.

SHAMROCK GARDEN APARTMENTS
1988 PLAZA LANE
ATLANTA, GA 31311

GA NON-HSI **S104819459**
N/A

Relative:
Higher

Actual:
923 ft.

NON-HSI:

Latitude:	33.706083333333332
Longitude:	84.4542777777778
Ground Water Pathway Score:	6.5
On-Site Pathway Score:	16.8000000
Report Date:	7/1/1998
Contamination:	tetrachloroethene

Map ID Direction Distance Elevation	Site	MAP FINDINGS	Database(s)	EDR ID Number EPA ID Number
9 **SE** **> 1** **1.099 mi.** **5801 ft.**	**DELOWE GARDEN APARTMENTS** **2327-2377 DELOWE DR.** **EAST POINT, GA**		**GA NON-HSI**	**S104819392** **N/A**

Relative:
Higher

Actual:
950 ft.

NON-HSI:

Latitude:	Not reported
Longitude:	Not reported
Ground Water Pathway Score:	Not reported
On-Site Pathway Score:	Not reported
Report Date:	Not reported
Contamination:	tetrachloroethene

Count: 20 records.

ORPHAN SUMMARY

City	EDR ID	Site Name	Site Address	Zip	Database(s)
ATLANTA	1001126483	LAKEWOOD BATTERY SITE	162 MILTON AVENUE		CERCLIS,FINDS,NON-HSI
ATLANTA	1004687569	JIFFY LUBE STORE #1475	5779 STATE BRIDGE RD	30202	FINDS,RCRA-NLR
ATLANTA	1008216003	THOMAS CONCRETE OF GEORGIA CO INC	2454 DANIELS ROAD	30311	FINDS
ATLANTA	1012209874	FULTON INDUSTRIAL TANK ROLLOVER	CORNER OF BANKHEAD HWY & FULTO		CERCLIS
ATLANTA	2010928218	MILEPOST 148H	MILEPOST 148H		ERNS
ATLANTA	A100330994	GEORGIA DOME	1 DOME DRIVE	36313	AST
ATLANTA	S101527489	GEORGIA POWER	LOCATED AT BEVERLY DRIVE AND D		SPILLS
ATLANTA	S102328700	GEORGIA TECH	BIG STACK ON GEORGIA TECH'S PR		SPILLS
ATLANTA	S102328881	GEORGIA POWER	DECATUR STREET NEAR BLVD. STRE		SPILLS
ATLANTA	S102444242	GEORGIA POWER	WEST PACES FERRY @ PACES FERRY		SPILLS
ATLANTA	S102602229	GEORGIA POWER	ROSWELL ROAD @ POWERS FERRY RO		SPILLS
ATLANTA	S103224256	SOUTHERN STATES LANDFILL	BOLTON ROAD BETWEEN MARIETTA B	30339	HWS
ATLANTA	S103537847	GEORGIA POWER CO	MORGAN FALL HYDRO PLANT		SPILLS
ATLANTA	S104000975	GEORGIA POWER	SOUTH COBB DRIVE ON RIVER		SPILLS
ATLANTA	S104548749	ATLANTA SEWER DEPT	2955 PEACHTRE RD		SPILLS,BROWNFIELDS
ATLANTA	S104888797	GEORGIA POWER	1616 PIEDMONT AVENUE; APARTMEN		SPILLS
ATLANTA	S105587658	GEORGIA TECHNOLOGY SQUARE, BUILDIN	65 FOURTH STREET	30308	LUST
ATLANTA	S105872234	SOUTHERN NATURAL GAS - SEWELL RD.	WILLIS MILL RD @ BENJAMIN MAYS		NON-HSI
ATLANTA	S107031921	EXCHANGE AT GEORGIA TECH	10TH ST. AT WATKINS ST.		BROWNFIELDS
ATLANTA	S107665730	ATLANTA SAND & SUPPLY CO., CRAWFOR	CRAWFORD COUNTY		LF

GOVERNMENT RECORDS SEARCHED / DATA CURRENCY TRACKING

To maintain currency of the following federal and state databases, EDR contacts the appropriate governmental agency on a monthly or quarterly basis, as required.

Number of Days to Update: Provides confirmation that EDR is reporting records that have been updated within 90 days from the date the government agency made the information available to the public.

STANDARD ENVIRONMENTAL RECORDS

Federal NPL site list

NPL: National Priority List

National Priorities List (Superfund). The NPL is a subset of CERCLIS and identifies over 1,200 sites for priority cleanup under the Superfund Program. NPL sites may encompass relatively large areas. As such, EDR provides polygon coverage for over 1,000 NPL site boundaries produced by EPA's Environmental Photographic Interpretation Center (EPIC) and regional EPA offices.

Date of Government Version: 12/31/2010
Date Data Arrived at EDR: 01/13/2011
Date Made Active in Reports: 01/28/2011
Number of Days to Update: 15

Source: EPA
Telephone: N/A
Last EDR Contact: 04/13/2011
Next Scheduled EDR Contact: 07/25/2011
Data Release Frequency: Quarterly

NPL Site Boundaries

Sources:

EPA's Environmental Photographic Interpretation Center (EPIC)
Telephone: 202-564-7333

EPA Region 1
Telephone 617-918-1143

EPA Region 3
Telephone 215-814-5418

EPA Region 4
Telephone 404-562-8033

EPA Region 5
Telephone 312-886-6686

EPA Region 10
Telephone 206-553-8665

EPA Region 6
Telephone: 214-655-6659

EPA Region 7
Telephone: 913-551-7247

EPA Region 8
Telephone: 303-312-6774

EPA Region 9
Telephone: 415-947-4246

Proposed NPL: Proposed National Priority List Sites

A site that has been proposed for listing on the National Priorities List through the issuance of a proposed rule in the Federal Register. EPA then accepts public comments on the site, responds to the comments, and places on the NPL those sites that continue to meet the requirements for listing.

Date of Government Version: 12/31/2010
Date Data Arrived at EDR: 01/13/2011
Date Made Active in Reports: 01/28/2011
Number of Days to Update: 15

Source: EPA
Telephone: N/A
Last EDR Contact: 04/13/2011
Next Scheduled EDR Contact: 07/25/2011
Data Release Frequency: Quarterly

NPL LIENS: Federal Superfund Liens

Federal Superfund Liens. Under the authority granted the USEPA by CERCLA of 1980, the USEPA has the authority to file liens against real property in order to recover remedial action expenditures or when the property owner received notification of potential liability. USEPA compiles a listing of filed notices of Superfund Liens.

Date of Government Version: 10/15/1991
Date Data Arrived at EDR: 02/02/1994
Date Made Active in Reports: 03/30/1994
Number of Days to Update: 56

Source: EPA
Telephone: 202-564-4267
Last EDR Contact: 02/14/2011
Next Scheduled EDR Contact: 05/30/2011
Data Release Frequency: No Update Planned

GOVERNMENT RECORDS SEARCHED / DATA CURRENCY TRACKING

Federal Delisted NPL site list

DELISTED NPL: National Priority List Deletions
The National Oil and Hazardous Substances Pollution Contingency Plan (NCP) establishes the criteria that the EPA uses to delete sites from the NPL. In accordance with 40 CFR 300.425.(e), sites may be deleted from the NPL where no further response is appropriate.

Date of Government Version: 12/31/2010
Date Data Arrived at EDR: 01/13/2011
Date Made Active in Reports: 01/28/2011
Number of Days to Update: 15

Source: EPA
Telephone: N/A
Last EDR Contact: 04/13/2011
Next Scheduled EDR Contact: 07/25/2011
Data Release Frequency: Quarterly

Federal CERCLIS list

CERCLIS: Comprehensive Environmental Response, Compensation, and Liability Information System
CERCLIS contains data on potentially hazardous waste sites that have been reported to the USEPA by states, municipalities, private companies and private persons, pursuant to Section 103 of the Comprehensive Environmental Response, Compensation, and Liability Act (CERCLA). CERCLIS contains sites which are either proposed to or on the National Priorities List (NPL) and sites which are in the screening and assessment phase for possible inclusion on the NPL.

Date of Government Version: 11/30/2010
Date Data Arrived at EDR: 12/30/2010
Date Made Active in Reports: 02/25/2011
Number of Days to Update: 57

Source: EPA
Telephone: 703-412-9810
Last EDR Contact: 03/01/2011
Next Scheduled EDR Contact: 06/13/2011
Data Release Frequency: Quarterly

FEDERAL FACILITY: Federal Facility Site Information listing
A listing of National Priority List (NPL) and Base Realignment and Closure (BRAC) sites found in the Comprehensive Environmental Response, Compensation and Liability Information System (CERCLIS) Database where EPAa??s Federal Facilities Restoration and Reuse Office is involved in cleanup activities.

Date of Government Version: 12/10/2010
Date Data Arrived at EDR: 01/11/2011
Date Made Active in Reports: 02/16/2011
Number of Days to Update: 36

Source: Environmental Protection Agency
Telephone: 703-603-8704
Last EDR Contact: 04/15/2011
Next Scheduled EDR Contact: 07/25/2011
Data Release Frequency: Varies

Federal CERCLIS NFRAP site List

CERCLIS-NFRAP: CERCLIS No Further Remedial Action Planned
Archived sites are sites that have been removed and archived from the inventory of CERCLIS sites. Archived status indicates that, to the best of EPA's knowledge, assessment at a site has been completed and that EPA has determined no further steps will be taken to list this site on the National Priorities List (NPL), unless information indicates this decision was not appropriate or other considerations require a recommendation for listing at a later time. This decision does not necessarily mean that there is no hazard associated with a given site; it only means that, based upon available information, the location is not judged to be a potential NPL site.

Date of Government Version: 10/28/2010
Date Data Arrived at EDR: 12/01/2010
Date Made Active in Reports: 02/25/2011
Number of Days to Update: 86

Source: EPA
Telephone: 703-412-9810
Last EDR Contact: 03/01/2011
Next Scheduled EDR Contact: 06/13/2011
Data Release Frequency: Quarterly

Federal RCRA CORRACTS facilities list

CORRACTS: Corrective Action Report
CORRACTS identifies hazardous waste handlers with RCRA corrective action activity.

Date of Government Version: 05/25/2010
Date Data Arrived at EDR: 06/02/2010
Date Made Active in Reports: 10/04/2010
Number of Days to Update: 124

Source: EPA
Telephone: 800-424-9346
Last EDR Contact: 02/14/2011
Next Scheduled EDR Contact: 05/30/2011
Data Release Frequency: Quarterly

Federal RCRA non-CORRACTS TSD facilities list

RCRA-TSDF: RCRA - Treatment, Storage and Disposal

RCRAInfo is EPA's comprehensive information system, providing access to data supporting the Resource Conservation and Recovery Act (RCRA) of 1976 and the Hazardous and Solid Waste Amendments (HSWA) of 1984. The database includes selective information on sites which generate, transport, store, treat and/or dispose of hazardous waste as defined by the Resource Conservation and Recovery Act (RCRA). Transporters are individuals or entities that move hazardous waste from the generator offsite to a facility that can recycle, treat, store, or dispose of the waste. TSDFs treat, store, or dispose of the waste.

Date of Government Version: 02/17/2010
Date Data Arrived at EDR: 02/19/2010
Date Made Active in Reports: 05/17/2010
Number of Days to Update: 87

Source: Environmental Protection Agency
Telephone: (404) 562-8651
Last EDR Contact: 04/05/2011
Next Scheduled EDR Contact: 07/18/2011
Data Release Frequency: Quarterly

Federal RCRA generators list

RCRA-LQG: RCRA - Large Quantity Generators

RCRAInfo is EPA's comprehensive information system, providing access to data supporting the Resource Conservation and Recovery Act (RCRA) of 1976 and the Hazardous and Solid Waste Amendments (HSWA) of 1984. The database includes selective information on sites which generate, transport, store, treat and/or dispose of hazardous waste as defined by the Resource Conservation and Recovery Act (RCRA). Large quantity generators (LQGs) generate over 1,000 kilograms (kg) of hazardous waste, or over 1 kg of acutely hazardous waste per month.

Date of Government Version: 02/17/2010
Date Data Arrived at EDR: 02/19/2010
Date Made Active in Reports: 05/17/2010
Number of Days to Update: 87

Source: Environmental Protection Agency
Telephone: (404) 562-8651
Last EDR Contact: 04/05/2011
Next Scheduled EDR Contact: 07/18/2011
Data Release Frequency: Quarterly

RCRA-SQG: RCRA - Small Quantity Generators

RCRAInfo is EPA's comprehensive information system, providing access to data supporting the Resource Conservation and Recovery Act (RCRA) of 1976 and the Hazardous and Solid Waste Amendments (HSWA) of 1984. The database includes selective information on sites which generate, transport, store, treat and/or dispose of hazardous waste as defined by the Resource Conservation and Recovery Act (RCRA). Small quantity generators (SQGs) generate between 100 kg and 1,000 kg of hazardous waste per month.

Date of Government Version: 02/17/2010
Date Data Arrived at EDR: 02/19/2010
Date Made Active in Reports: 05/17/2010
Number of Days to Update: 87

Source: Environmental Protection Agency
Telephone: (404) 562-8651
Last EDR Contact: 04/05/2011
Next Scheduled EDR Contact: 07/18/2011
Data Release Frequency: Quarterly

RCRA-CESQG: RCRA - Conditionally Exempt Small Quantity Generators

RCRAInfo is EPA's comprehensive information system, providing access to data supporting the Resource Conservation and Recovery Act (RCRA) of 1976 and the Hazardous and Solid Waste Amendments (HSWA) of 1984. The database includes selective information on sites which generate, transport, store, treat and/or dispose of hazardous waste as defined by the Resource Conservation and Recovery Act (RCRA). Conditionally exempt small quantity generators (CESQGs) generate less than 100 kg of hazardous waste, or less than 1 kg of acutely hazardous waste per month.

Date of Government Version: 02/17/2010
Date Data Arrived at EDR: 02/19/2010
Date Made Active in Reports: 05/17/2010
Number of Days to Update: 87

Source: Environmental Protection Agency
Telephone: (404) 562-8651
Last EDR Contact: 04/05/2011
Next Scheduled EDR Contact: 07/18/2011
Data Release Frequency: Varies

GOVERNMENT RECORDS SEARCHED / DATA CURRENCY TRACKING

Federal institutional controls / engineering controls registries

US ENG CONTROLS: Engineering Controls Sites List

A listing of sites with engineering controls in place. Engineering controls include various forms of caps, building foundations, liners, and treatment methods to create pathway elimination for regulated substances to enter environmental media or effect human health.

Date of Government Version: 01/05/2011
Date Data Arrived at EDR: 01/14/2011
Date Made Active in Reports: 01/28/2011
Number of Days to Update: 14

Source: Environmental Protection Agency
Telephone: 703-603-0695
Last EDR Contact: 03/14/2011
Next Scheduled EDR Contact: 06/27/2011
Data Release Frequency: Varies

US INST CONTROL: Sites with Institutional Controls

A listing of sites with institutional controls in place. Institutional controls include administrative measures, such as groundwater use restrictions, construction restrictions, property use restrictions, and post remediation care requirements intended to prevent exposure to contaminants remaining on site. Deed restrictions are generally required as part of the institutional controls.

Date of Government Version: 01/05/2011
Date Data Arrived at EDR: 01/14/2011
Date Made Active in Reports: 01/28/2011
Number of Days to Update: 14

Source: Environmental Protection Agency
Telephone: 703-603-0695
Last EDR Contact: 03/14/2011
Next Scheduled EDR Contact: 06/27/2011
Data Release Frequency: Varies

Federal ERNS list

ERNS: Emergency Response Notification System

Emergency Response Notification System. ERNS records and stores information on reported releases of oil and hazardous substances.

Date of Government Version: 12/31/2010
Date Data Arrived at EDR: 01/07/2011
Date Made Active in Reports: 03/21/2011
Number of Days to Update: 73

Source: National Response Center, United States Coast Guard
Telephone: 202-267-2180
Last EDR Contact: 04/05/2011
Next Scheduled EDR Contact: 07/18/2011
Data Release Frequency: Annually

State- and tribal - equivalent CERCLIS

SHWS: Hazardous Site Inventory

State Hazardous Waste Sites. State hazardous waste site records are the states' equivalent to CERCLIS. These sites may or may not already be listed on the federal CERCLIS list. Priority sites planned for cleanup using state funds (state equivalent of Superfund) are identified along with sites where cleanup will be paid for by potentially responsible parties. Available information varies by state.

Date of Government Version: 07/01/2010
Date Data Arrived at EDR: 07/26/2010
Date Made Active in Reports: 09/09/2010
Number of Days to Update: 45

Source: Department of Environmental Protection
Telephone: 404-657-8600
Last EDR Contact: 04/07/2011
Next Scheduled EDR Contact: 07/18/2011
Data Release Frequency: Annually

NON HSI: Non-Hazardous Site Inventory

This list was obtained by EDR in 1998 and contains property listings that have reported contamination of soil or groundwater under the Georgia Hazardous Site Response Act (HSRA). These sites were not placed on the Georgia Priority list (Hazardous Site Inventory or HSI) because their hazard evaluation scores did not exceed the threshold levels established for sites posing an imminent threat to health or the environment. Disclaimer provided by Rindt-McDuff Associates - the database information has been obtained from publicly available sources produced by other entities. While reasonable steps have been taken to insure the accuracy of the data, RMA does not guarantee the accuracy of the data. No claim is made for the actual existence of pollution at any site. This data does not constitute a legal opinion.

Date of Government Version: 12/31/2010
Date Data Arrived at EDR: 01/04/2011
Date Made Active in Reports: 01/17/2011
Number of Days to Update: 13

Source: Rindt-McDuff Associates, Inc.
Telephone: N/A
Last EDR Contact: 03/14/2011
Next Scheduled EDR Contact: 06/27/2011
Data Release Frequency: Annually

State and tribal landfill and/or solid waste disposal site lists

SWF/LF: Solid Waste Disposal Facilities

Solid Waste Facilities/Landfill Sites. SWF/LF type records typically contain an inventory of solid waste disposal facilities or landfills in a particular state. Depending on the state, these may be active or inactive facilities or open dumps that failed to meet RCRA Subtitle D Section 4004 criteria for solid waste landfills or disposal sites.

Date of Government Version: 03/15/2010
Date Data Arrived at EDR: 05/12/2010
Date Made Active in Reports: 07/09/2010
Number of Days to Update: 58

Source: Department of Natural Resources
Telephone: 404-362-2696
Source: Center for GIS, Georgia Institute of Technology
Telephone: 404-385-0900
Last EDR Contact: 02/11/2011
Next Scheduled EDR Contact: 05/23/2011
Data Release Frequency: Semi-Annually

State and tribal leaking storage tank lists

LUST: List of Leaking Underground Storage Tanks

Leaking Underground Storage Tank Incident Reports. LUST records contain an inventory of reported leaking underground storage tank incidents. Not all states maintain these records, and the information stored varies by state.

Date of Government Version: 01/04/2011
Date Data Arrived at EDR: 03/23/2011
Date Made Active in Reports: 03/31/2011
Number of Days to Update: 8

Source: Environmental Protection Division
Telephone: 404-362-2687
Last EDR Contact: 03/23/2011
Next Scheduled EDR Contact: 07/04/2011
Data Release Frequency: Quarterly

INDIAN LUST R8: Leaking Underground Storage Tanks on Indian Land

LUSTs on Indian land in Colorado, Montana, North Dakota, South Dakota, Utah and Wyoming.

Date of Government Version: 02/04/2011
Date Data Arrived at EDR: 02/04/2011
Date Made Active in Reports: 03/21/2011
Number of Days to Update: 45

Source: EPA Region 8
Telephone: 303-312-6271
Last EDR Contact: 01/31/2011
Next Scheduled EDR Contact: 05/16/2011
Data Release Frequency: Quarterly

INDIAN LUST R7: Leaking Underground Storage Tanks on Indian Land

LUSTs on Indian land in Iowa, Kansas, and Nebraska

Date of Government Version: 11/04/2009
Date Data Arrived at EDR: 05/04/2010
Date Made Active in Reports: 07/07/2010
Number of Days to Update: 64

Source: EPA Region 7
Telephone: 913-551-7003
Last EDR Contact: 05/04/2010
Next Scheduled EDR Contact: 05/16/2011
Data Release Frequency: Varies

INDIAN LUST R6: Leaking Underground Storage Tanks on Indian Land

LUSTs on Indian land in New Mexico and Oklahoma.

Date of Government Version: 02/03/2011
Date Data Arrived at EDR: 02/04/2011
Date Made Active in Reports: 03/21/2011
Number of Days to Update: 45

Source: EPA Region 6
Telephone: 214-665-6597
Last EDR Contact: 01/31/2011
Next Scheduled EDR Contact: 05/16/2011
Data Release Frequency: Varies

INDIAN LUST R1: Leaking Underground Storage Tanks on Indian Land
A listing of leaking underground storage tank locations on Indian Land.

Date of Government Version: 09/01/2010
Date Data Arrived at EDR: 11/05/2010
Date Made Active in Reports: 01/28/2011
Number of Days to Update: 84

Source: EPA Region 1
Telephone: 617-918-1313
Last EDR Contact: 02/03/2011
Next Scheduled EDR Contact: 05/16/2011
Data Release Frequency: Varies

INDIAN LUST R10: Leaking Underground Storage Tanks on Indian Land
LUSTs on Indian land in Alaska, Idaho, Oregon and Washington.

Date of Government Version: 02/03/2011
Date Data Arrived at EDR: 02/04/2011
Date Made Active in Reports: 03/21/2011
Number of Days to Update: 45

Source: EPA Region 10
Telephone: 206-553-2857
Last EDR Contact: 01/31/2011
Next Scheduled EDR Contact: 05/16/2011
Data Release Frequency: Quarterly

INDIAN LUST R9: Leaking Underground Storage Tanks on Indian Land
LUSTs on Indian land in Arizona, California, New Mexico and Nevada

Date of Government Version: 01/31/2011
Date Data Arrived at EDR: 02/01/2011
Date Made Active in Reports: 03/21/2011
Number of Days to Update: 48

Source: Environmental Protection Agency
Telephone: 415-972-3372
Last EDR Contact: 01/31/2011
Next Scheduled EDR Contact: 05/16/2011
Data Release Frequency: Quarterly

INDIAN LUST R4: Leaking Underground Storage Tanks on Indian Land
LUSTs on Indian land in Florida, Mississippi and North Carolina.

Date of Government Version: 08/27/2010
Date Data Arrived at EDR: 08/30/2010
Date Made Active in Reports: 10/04/2010
Number of Days to Update: 35

Source: EPA Region 4
Telephone: 404-562-8677
Last EDR Contact: 02/16/2011
Next Scheduled EDR Contact: 05/16/2011
Data Release Frequency: Semi-Annually

State and tribal registered storage tank lists

UST: Underground Storage Tank Database
Registered Underground Storage Tanks. UST's are regulated under Subtitle I of the Resource Conservation and Recovery Act (RCRA) and must be registered with the state department responsible for administering the UST program. Available information varies by state program.

Date of Government Version: 09/14/2010
Date Data Arrived at EDR: 09/21/2010
Date Made Active in Reports: 11/29/2010
Number of Days to Update: 69

Source: Environmental Protection Division
Telephone: 404-362-2687
Last EDR Contact: 03/25/2011
Next Scheduled EDR Contact: 07/04/2011
Data Release Frequency: Annually

AST: Above Ground Storage Tanks
A listing of LP gas tank site locations.

Date of Government Version: 03/03/2011
Date Data Arrived at EDR: 03/04/2011
Date Made Active in Reports: 03/11/2011
Number of Days to Update: 7

Source: Office of Insurance & Safety Fire Commissioner
Telephone: 404-656-5875
Last EDR Contact: 02/28/2011
Next Scheduled EDR Contact: 06/13/2011
Data Release Frequency: Varies

INDIAN UST R5: Underground Storage Tanks on Indian Land
The Indian Underground Storage Tank (UST) database provides information about underground storage tanks on Indian land in EPA Region 5 (Michigan, Minnesota and Wisconsin and Tribal Nations).

Date of Government Version: 02/11/2010
Date Data Arrived at EDR: 02/11/2010
Date Made Active in Reports: 04/12/2010
Number of Days to Update: 60

Source: EPA Region 5
Telephone: 312-886-6136
Last EDR Contact: 01/31/2011
Next Scheduled EDR Contact: 05/16/2011
Data Release Frequency: Varies

INDIAN UST R1: Underground Storage Tanks on Indian Land

The Indian Underground Storage Tank (UST) database provides information about underground storage tanks on Indian land in EPA Region 1 (Connecticut, Maine, Massachusetts, New Hampshire, Rhode Island, Vermont and ten Tribal Nations).

Date of Government Version: 09/01/2010
Date Data Arrived at EDR: 11/05/2010
Date Made Active in Reports: 01/28/2011
Number of Days to Update: 84

Source: EPA, Region 1
Telephone: 617-918-1313
Last EDR Contact: 02/03/2011
Next Scheduled EDR Contact: 05/16/2011
Data Release Frequency: Varies

INDIAN UST R10: Underground Storage Tanks on Indian Land

The Indian Underground Storage Tank (UST) database provides information about underground storage tanks on Indian land in EPA Region 10 (Alaska, Idaho, Oregon, Washington, and Tribal Nations).

Date of Government Version: 02/03/2011
Date Data Arrived at EDR: 02/04/2011
Date Made Active in Reports: 03/21/2011
Number of Days to Update: 45

Source: EPA Region 10
Telephone: 206-553-2857
Last EDR Contact: 01/31/2011
Next Scheduled EDR Contact: 05/16/2011
Data Release Frequency: Quarterly

INDIAN UST R7: Underground Storage Tanks on Indian Land

The Indian Underground Storage Tank (UST) database provides information about underground storage tanks on Indian land in EPA Region 7 (Iowa, Kansas, Missouri, Nebraska, and 9 Tribal Nations).

Date of Government Version: 11/01/2010
Date Data Arrived at EDR: 12/02/2010
Date Made Active in Reports: 01/28/2011
Number of Days to Update: 57

Source: EPA Region 7
Telephone: 913-551-7003
Last EDR Contact: 02/03/2011
Next Scheduled EDR Contact: 05/16/2011
Data Release Frequency: Varies

INDIAN UST R8: Underground Storage Tanks on Indian Land

The Indian Underground Storage Tank (UST) database provides information about underground storage tanks on Indian land in EPA Region 8 (Colorado, Montana, North Dakota, South Dakota, Utah, Wyoming and 27 Tribal Nations).

Date of Government Version: 02/04/2011
Date Data Arrived at EDR: 02/04/2011
Date Made Active in Reports: 03/21/2011
Number of Days to Update: 45

Source: EPA Region 8
Telephone: 303-312-6137
Last EDR Contact: 01/31/2011
Next Scheduled EDR Contact: 05/16/2011
Data Release Frequency: Quarterly

INDIAN UST R9: Underground Storage Tanks on Indian Land

The Indian Underground Storage Tank (UST) database provides information about underground storage tanks on Indian land in EPA Region 9 (Arizona, California, Hawaii, Nevada, the Pacific Islands, and Tribal Nations).

Date of Government Version: 01/31/2011
Date Data Arrived at EDR: 02/01/2011
Date Made Active in Reports: 03/21/2011
Number of Days to Update: 48

Source: EPA Region 9
Telephone: 415-972-3368
Last EDR Contact: 01/31/2011
Next Scheduled EDR Contact: 05/16/2011
Data Release Frequency: Quarterly

INDIAN UST R6: Underground Storage Tanks on Indian Land

The Indian Underground Storage Tank (UST) database provides information about underground storage tanks on Indian land in EPA Region 6 (Louisiana, Arkansas, Oklahoma, New Mexico, Texas and 65 Tribes).

Date of Government Version: 02/03/2011
Date Data Arrived at EDR: 02/04/2011
Date Made Active in Reports: 03/21/2011
Number of Days to Update: 45

Source: EPA Region 6
Telephone: 214-665-7591
Last EDR Contact: 01/31/2011
Next Scheduled EDR Contact: 05/16/2011
Data Release Frequency: Semi-Annually

INDIAN UST R4: Underground Storage Tanks on Indian Land

The Indian Underground Storage Tank (UST) database provides information about underground storage tanks on Indian land in EPA Region 4 (Alabama, Florida, Georgia, Kentucky, Mississippi, North Carolina, South Carolina, Tennessee and Tribal Nations)

Date of Government Version: 08/27/2010
Date Data Arrived at EDR: 08/30/2010
Date Made Active in Reports: 10/04/2010
Number of Days to Update: 35

Source: EPA Region 4
Telephone: 404-562-9424
Last EDR Contact: 02/16/2011
Next Scheduled EDR Contact: 05/16/2011
Data Release Frequency: Semi-Annually

FEMA UST: Underground Storage Tank Listing

A listing of all FEMA owned underground storage tanks.

Date of Government Version: 01/01/2010
Date Data Arrived at EDR: 02/16/2010
Date Made Active in Reports: 04/12/2010
Number of Days to Update: 55

Source: FEMA
Telephone: 202-646-5797
Last EDR Contact: 04/18/2011
Next Scheduled EDR Contact: 08/01/2011
Data Release Frequency: Varies

State and tribal institutional control / engineering control registries

INST CONTROL: Public Record List

Sites on the Public Record Listing that have institutional controls or limitations on use are sites with Risk Reduction Standards of 3, 4, and 5.

Date of Government Version: 12/30/2010
Date Data Arrived at EDR: 02/17/2011
Date Made Active in Reports: 03/15/2011
Number of Days to Update: 26

Source: Department of Natural Resources
Telephone: 404-657-8600
Last EDR Contact: 02/14/2011
Next Scheduled EDR Contact: 05/30/2011
Data Release Frequency: Varies

State and tribal voluntary cleanup sites

INDIAN VCP R1: Voluntary Cleanup Priority Listing

A listing of voluntary cleanup priority sites located on Indian Land located in Region 1.

Date of Government Version: 09/01/2010
Date Data Arrived at EDR: 01/05/2011
Date Made Active in Reports: 03/21/2011
Number of Days to Update: 75

Source: EPA, Region 1
Telephone: 617-918-1102
Last EDR Contact: 04/05/2011
Next Scheduled EDR Contact: 07/18/2011
Data Release Frequency: Varies

INDIAN VCP R7: Voluntary Cleanup Priority Lisitng

A listing of voluntary cleanup priority sites located on Indian Land located in Region 7.

Date of Government Version: 03/20/2008
Date Data Arrived at EDR: 04/22/2008
Date Made Active in Reports: 05/19/2008
Number of Days to Update: 27

Source: EPA, Region 7
Telephone: 913-551-7365
Last EDR Contact: 04/20/2009
Next Scheduled EDR Contact: 07/20/2009
Data Release Frequency: Varies

VCP: Voluntary Cleanup Program site

Georgia?s Voluntary Remediation Program Act was created to encourage voluntary investigation and remediation of contaminated properties.

Date of Government Version: 03/07/2011
Date Data Arrived at EDR: 03/08/2011
Date Made Active in Reports: 03/15/2011
Number of Days to Update: 7

Source: DNR
Telephone: 404-657-8600
Last EDR Contact: 03/08/2011
Next Scheduled EDR Contact: 06/20/2011
Data Release Frequency: Varies

State and tribal Brownfields sites

BROWNFIELDS: Brownfields Public Record List

The Brownfields Public Record lists properties where response actions under the Georgia Hazardous Site Reuse and Redevelopment Act are planned, ongoing or completed.

Date of Government Version: 12/30/2010
Date Data Arrived at EDR: 02/17/2011
Date Made Active in Reports: 03/15/2011
Number of Days to Update: 26

Source: Department of Natural Resources
Telephone: 404-657-8600
Last EDR Contact: 02/14/2011
Next Scheduled EDR Contact: 05/30/2011
Data Release Frequency: Varies

ADDITIONAL ENVIRONMENTAL RECORDS

Local Brownfield lists

US BROWNFIELDS: A Listing of Brownfields Sites

Included in the listing are brownfields properties addresses by Cooperative Agreement Recipients and brownfields properties addressed by Targeted Brownfields Assessments. Targeted Brownfields Assessments-EPA's Targeted Brownfields Assessments (TBA) program is designed to help states, tribes, and municipalities--especially those without EPA Brownfields Assessment Demonstration Pilots--minimize the uncertainties of contamination often associated with brownfields. Under the TBA program, EPA provides funding and/or technical assistance for environmental assessments at brownfields sites throughout the country. Targeted Brownfields Assessments supplement and work with other efforts under EPA's Brownfields Initiative to promote cleanup and redevelopment of brownfields. Cooperative Agreement Recipients-States, political subdivisions, territories, and Indian tribes become Brownfields Cleanup Revolving Loan Fund (BCRLF) cooperative agreement recipients when they enter into BCRLF cooperative agreements with the U.S. EPA. EPA selects BCRLF cooperative agreement recipients based on a proposal and application process. BCRLF cooperative agreement recipients must use EPA funds provided through BCRLF cooperative agreement for specified brownfields-related cleanup activities.

Date of Government Version: 12/29/2010
Date Data Arrived at EDR: 12/30/2010
Date Made Active in Reports: 03/21/2011
Number of Days to Update: 81

Source: Environmental Protection Agency
Telephone: 202-566-2777
Last EDR Contact: 03/29/2011
Next Scheduled EDR Contact: 07/11/2011
Data Release Frequency: Semi-Annually

Local Lists of Landfill / Solid Waste Disposal Sites

ODI: Open Dump Inventory

An open dump is defined as a disposal facility that does not comply with one or more of the Part 257 or Part 258 Subtitle D Criteria.

Date of Government Version: 06/30/1985
Date Data Arrived at EDR: 08/09/2004
Date Made Active in Reports: 09/17/2004
Number of Days to Update: 39

Source: Environmental Protection Agency
Telephone: 800-424-9346
Last EDR Contact: 06/09/2004
Next Scheduled EDR Contact: N/A
Data Release Frequency: No Update Planned

DEBRIS REGION 9: Torres Martinez Reservation Illegal Dump Site Locations

A listing of illegal dump sites location on the Torres Martinez Indian Reservation located in eastern Riverside County and northern Imperial County, California.

Date of Government Version: 01/12/2009
Date Data Arrived at EDR: 05/07/2009
Date Made Active in Reports: 09/21/2009
Number of Days to Update: 137

Source: EPA, Region 9
Telephone: 415-947-4219
Last EDR Contact: 03/28/2011
Next Scheduled EDR Contact: 07/11/2011
Data Release Frequency: No Update Planned

HIST LF: Historical Landfills
Landfills that were closed many years ago.

Date of Government Version: 01/15/2003
Date Data Arrived at EDR: 01/20/2004
Date Made Active in Reports: 02/06/2004
Number of Days to Update: 17

Source: Department of Natural Resources
Telephone: 404-362-2696
Last EDR Contact: 01/20/2004
Next Scheduled EDR Contact: N/A
Data Release Frequency: Varies

INDIAN ODI: Report on the Status of Open Dumps on Indian Lands
Location of open dumps on Indian land.

Date of Government Version: 12/31/1998
Date Data Arrived at EDR: 12/03/2007
Date Made Active in Reports: 01/24/2008
Number of Days to Update: 52

Source: Environmental Protection Agency
Telephone: 703-308-8245
Last EDR Contact: 02/08/2011
Next Scheduled EDR Contact: 05/23/2011
Data Release Frequency: Varies

Local Lists of Hazardous waste / Contaminated Sites

US CDL: Clandestine Drug Labs
A listing of clandestine drug lab locations. The U.S. Department of Justice ("the Department") provides this web site as a public service. It contains addresses of some locations where law enforcement agencies reported they found chemicals or other items that indicated the presence of either clandestine drug laboratories or dumpsites. In most cases, the source of the entries is not the Department, and the Department has not verified the entry and does not guarantee its accuracy. Members of the public must verify the accuracy of all entries by, for example, contacting local law enforcement and local health departments.

Date of Government Version: 12/03/2010
Date Data Arrived at EDR: 12/30/2010
Date Made Active in Reports: 02/16/2011
Number of Days to Update: 48

Source: Drug Enforcement Administration
Telephone: 202-307-1000
Last EDR Contact: 03/08/2011
Next Scheduled EDR Contact: 06/20/2011
Data Release Frequency: Quarterly

DEL SHWS: Delisted Hazardous Site Inventory Listing
A listing of sites delisted from the Hazardous Site Inventory.

Date of Government Version: 07/01/2010
Date Data Arrived at EDR: 07/26/2010
Date Made Active in Reports: 09/09/2010
Number of Days to Update: 45

Source: Department of Natural Resources
Telephone: 404-657-8636
Last EDR Contact: 04/07/2011
Next Scheduled EDR Contact: 10/18/2010
Data Release Frequency: Annually

US HIST CDL: National Clandestine Laboratory Register
A listing of clandestine drug lab locations. The U.S. Department of Justice ("the Department") provides this web site as a public service. It contains addresses of some locations where law enforcement agencies reported they found chemicals or other items that indicated the presence of either clandestine drug laboratories or dumpsites. In most cases, the source of the entries is not the Department, and the Department has not verified the entry and does not guarantee its accuracy. Members of the public must verify the accuracy of all entries by, for example, contacting local law enforcement and local health departments.

Date of Government Version: 09/01/2007
Date Data Arrived at EDR: 11/19/2008
Date Made Active in Reports: 03/30/2009
Number of Days to Update: 131

Source: Drug Enforcement Administration
Telephone: 202-307-1000
Last EDR Contact: 03/23/2009
Next Scheduled EDR Contact: 06/22/2009
Data Release Frequency: No Update Planned

Local Land Records

LIENS 2: CERCLA Lien Information

A Federal CERCLA ('Superfund') lien can exist by operation of law at any site or property at which EPA has spent Superfund monies. These monies are spent to investigate and address releases and threatened releases of contamination. CERCLIS provides information as to the identity of these sites and properties.

Date of Government Version: 11/09/2010
Date Data Arrived at EDR: 11/16/2010
Date Made Active in Reports: 02/16/2011
Number of Days to Update: 92

Source: Environmental Protection Agency
Telephone: 202-564-6023
Last EDR Contact: 01/31/2011
Next Scheduled EDR Contact: 05/16/2011
Data Release Frequency: Varies

LUCIS: Land Use Control Information System

LUCIS contains records of land use control information pertaining to the former Navy Base Realignment and Closure properties.

Date of Government Version: 12/09/2005
Date Data Arrived at EDR: 12/11/2006
Date Made Active in Reports: 01/11/2007
Number of Days to Update: 31

Source: Department of the Navy
Telephone: 843-820-7326
Last EDR Contact: 02/22/2011
Next Scheduled EDR Contact: 06/06/2011
Data Release Frequency: Varies

Records of Emergency Release Reports

HMIRS: Hazardous Materials Information Reporting System

Hazardous Materials Incident Report System. HMIRS contains hazardous material spill incidents reported to DOT.

Date of Government Version: 12/31/2010
Date Data Arrived at EDR: 01/05/2011
Date Made Active in Reports: 02/25/2011
Number of Days to Update: 51

Source: U.S. Department of Transportation
Telephone: 202-366-4555
Last EDR Contact: 04/05/2011
Next Scheduled EDR Contact: 07/18/2011
Data Release Frequency: Annually

SPILLS: Spills Information

Oil or Hazardous Material Spills or Releases.

Date of Government Version: 12/31/2010
Date Data Arrived at EDR: 01/21/2011
Date Made Active in Reports: 02/23/2011
Number of Days to Update: 33

Source: Department of Natural Resources
Telephone: 404-656-6905
Last EDR Contact: 04/18/2011
Next Scheduled EDR Contact: 07/18/2011
Data Release Frequency: Quarterly

Other Ascertainable Records

RCRA-NonGen: RCRA - Non Generators

RCRAInfo is EPA's comprehensive information system, providing access to data supporting the Resource Conservation and Recovery Act (RCRA) of 1976 and the Hazardous and Solid Waste Amendments (HSWA) of 1984. The database includes selective information on sites which generate, transport, store, treat and/or dispose of hazardous waste as defined by the Resource Conservation and Recovery Act (RCRA). Non-Generators do not presently generate hazardous waste.

Date of Government Version: 02/17/2010
Date Data Arrived at EDR: 02/19/2010
Date Made Active in Reports: 05/17/2010
Number of Days to Update: 87

Source: Environmental Protection Agency
Telephone: (404) 562-8651
Last EDR Contact: 04/05/2011
Next Scheduled EDR Contact: 07/18/2011
Data Release Frequency: Varies

DOT OPS: Incident and Accident Data

Department of Transporation, Office of Pipeline Safety Incident and Accident data.

Date of Government Version: 10/13/2010
Date Data Arrived at EDR: 12/10/2010
Date Made Active in Reports: 02/25/2011
Number of Days to Update: 77

Source: Department of Transporation, Office of Pipeline Safety
Telephone: 202-366-4595
Last EDR Contact: 02/11/2011
Next Scheduled EDR Contact: 05/23/2011
Data Release Frequency: Varies

DOD: Department of Defense Sites

This data set consists of federally owned or administered lands, administered by the Department of Defense, that have any area equal to or greater than 640 acres of the United States, Puerto Rico, and the U.S. Virgin Islands.

Date of Government Version: 12/31/2005
Date Data Arrived at EDR: 11/10/2006
Date Made Active in Reports: 01/11/2007
Number of Days to Update: 62

Source: USGS
Telephone: 703-692-8801
Last EDR Contact: 04/21/2011
Next Scheduled EDR Contact: 08/01/2011
Data Release Frequency: Semi-Annually

FUDS: Formerly Used Defense Sites

The listing includes locations of Formerly Used Defense Sites properties where the US Army Corps of Engineers is actively working or will take necessary cleanup actions.

Date of Government Version: 12/31/2009
Date Data Arrived at EDR: 08/12/2010
Date Made Active in Reports: 12/02/2010
Number of Days to Update: 112

Source: U.S. Army Corps of Engineers
Telephone: 202-528-4285
Last EDR Contact: 03/15/2011
Next Scheduled EDR Contact: 06/27/2011
Data Release Frequency: Varies

CONSENT: Superfund (CERCLA) Consent Decrees

Major legal settlements that establish responsibility and standards for cleanup at NPL (Superfund) sites. Released periodically by United States District Courts after settlement by parties to litigation matters.

Date of Government Version: 10/01/2010
Date Data Arrived at EDR: 10/29/2010
Date Made Active in Reports: 01/28/2011
Number of Days to Update: 91

Source: Department of Justice, Consent Decree Library
Telephone: Varies
Last EDR Contact: 04/04/2011
Next Scheduled EDR Contact: 07/18/2011
Data Release Frequency: Varies

ROD: Records Of Decision

Record of Decision. ROD documents mandate a permanent remedy at an NPL (Superfund) site containing technical and health information to aid in the cleanup.

Date of Government Version: 02/25/2011
Date Data Arrived at EDR: 03/16/2011
Date Made Active in Reports: 03/21/2011
Number of Days to Update: 5

Source: EPA
Telephone: 703-416-0223
Last EDR Contact: 03/16/2011
Next Scheduled EDR Contact: 06/27/2011
Data Release Frequency: Annually

UMTRA: Uranium Mill Tailings Sites

Uranium ore was mined by private companies for federal government use in national defense programs. When the mills shut down, large piles of the sand-like material (mill tailings) remain after uranium has been extracted from the ore. Levels of human exposure to radioactive materials from the piles are low; however, in some cases tailings were used as construction materials before the potential health hazards of the tailings were recognized.

Date of Government Version: 09/14/2010
Date Data Arrived at EDR: 10/21/2010
Date Made Active in Reports: 01/28/2011
Number of Days to Update: 99

Source: Department of Energy
Telephone: 505-845-0011
Last EDR Contact: 03/04/2011
Next Scheduled EDR Contact: 06/13/2011
Data Release Frequency: Varies

MINES: Mines Master Index File

Contains all mine identification numbers issued for mines active or opened since 1971. The data also includes violation information.

Date of Government Version: 08/04/2010
Date Data Arrived at EDR: 09/09/2010
Date Made Active in Reports: 12/02/2010
Number of Days to Update: 84

Source: Department of Labor, Mine Safety and Health Administration
Telephone: 303-231-5959
Last EDR Contact: 03/09/2011
Next Scheduled EDR Contact: 06/20/2011
Data Release Frequency: Semi-Annually

TRIS: Toxic Chemical Release Inventory System

Toxic Release Inventory System. TRIS identifies facilities which release toxic chemicals to the air, water and land in reportable quantities under SARA Title III Section 313.

Date of Government Version: 12/31/2009
Date Data Arrived at EDR: 12/17/2010
Date Made Active in Reports: 03/21/2011
Number of Days to Update: 94

Source: EPA
Telephone: 202-566-0250
Last EDR Contact: 03/01/2011
Next Scheduled EDR Contact: 06/13/2011
Data Release Frequency: Annually

TSCA: Toxic Substances Control Act

Toxic Substances Control Act. TSCA identifies manufacturers and importers of chemical substances included on the TSCA Chemical Substance Inventory list. It includes data on the production volume of these substances by plant site.

Date of Government Version: 12/31/2006
Date Data Arrived at EDR: 09/29/2010
Date Made Active in Reports: 12/02/2010
Number of Days to Update: 64

Source: EPA
Telephone: 202-260-5521
Last EDR Contact: 03/29/2011
Next Scheduled EDR Contact: 07/11/2011
Data Release Frequency: Every 4 Years

FTTS: FIFRA/ TSCA Tracking System - FIFRA (Federal Insecticide, Fungicide, & Rodenticide Act)/TSCA (Toxic Substances Control Act)

FTTS tracks administrative cases and pesticide enforcement actions and compliance activities related to FIFRA, TSCA and EPCRA (Emergency Planning and Community Right-to-Know Act). To maintain currency, EDR contacts the Agency on a quarterly basis.

Date of Government Version: 04/09/2009
Date Data Arrived at EDR: 04/16/2009
Date Made Active in Reports: 05/11/2009
Number of Days to Update: 25

Source: EPA/Office of Prevention, Pesticides and Toxic Substances
Telephone: 202-566-1667
Last EDR Contact: 02/28/2011
Next Scheduled EDR Contact: 06/13/2011
Data Release Frequency: Quarterly

FTTS INSP: FIFRA/ TSCA Tracking System - FIFRA (Federal Insecticide, Fungicide, & Rodenticide Act)/TSCA (Toxic Substances Control Act)

A listing of FIFRA/TSCA Tracking System (FTTS) inspections and enforcements.

Date of Government Version: 04/09/2009
Date Data Arrived at EDR: 04/16/2009
Date Made Active in Reports: 05/11/2009
Number of Days to Update: 25

Source: EPA
Telephone: 202-566-1667
Last EDR Contact: 02/28/2011
Next Scheduled EDR Contact: 06/13/2011
Data Release Frequency: Quarterly

HIST FTTS: FIFRA/TSCA Tracking System Administrative Case Listing

A complete administrative case listing from the FIFRA/TSCA Tracking System (FTTS) for all ten EPA regions. The information was obtained from the National Compliance Database (NCDB). NCDB supports the implementation of FIFRA (Federal Insecticide, Fungicide, and Rodenticide Act) and TSCA (Toxic Substances Control Act). Some EPA regions are now closing out records. Because of that, and the fact that some EPA regions are not providing EPA Headquarters with updated records, it was decided to create a HIST FTTS database. It included records that may not be included in the newer FTTS database updates. This database is no longer updated.

Date of Government Version: 10/19/2006
Date Data Arrived at EDR: 03/01/2007
Date Made Active in Reports: 04/10/2007
Number of Days to Update: 40

Source: Environmental Protection Agency
Telephone: 202-564-2501
Last EDR Contact: 12/17/2007
Next Scheduled EDR Contact: 03/17/2008
Data Release Frequency: No Update Planned

HIST FTTS INSP: FIFRA/TSCA Tracking System Inspection & Enforcement Case Listing

A complete inspection and enforcement case listing from the FIFRA/TSCA Tracking System (FTTS) for all ten EPA regions. The information was obtained from the National Compliance Database (NCDB). NCDB supports the implementation of FIFRA (Federal Insecticide, Fungicide, and Rodenticide Act) and TSCA (Toxic Substances Control Act). Some EPA regions are now closing out records. Because of that, and the fact that some EPA regions are not providing EPA Headquarters with updated records, it was decided to create a HIST FTTS database. It included records that may not be included in the newer FTTS database updates. This database is no longer updated.

Date of Government Version: 10/19/2006
Date Data Arrived at EDR: 03/01/2007
Date Made Active in Reports: 04/10/2007
Number of Days to Update: 40

Source: Environmental Protection Agency
Telephone: 202-564-2501
Last EDR Contact: 12/17/2008
Next Scheduled EDR Contact: 03/17/2008
Data Release Frequency: No Update Planned

SSTS: Section 7 Tracking Systems

Section 7 of the Federal Insecticide, Fungicide and Rodenticide Act, as amended (92 Stat. 829) requires all registered pesticide-producing establishments to submit a report to the Environmental Protection Agency by March 1st each year. Each establishment must report the types and amounts of pesticides, active ingredients and devices being produced, and those having been produced and sold or distributed in the past year.

Date of Government Version: 12/31/2009
Date Data Arrived at EDR: 12/10/2010
Date Made Active in Reports: 02/25/2011
Number of Days to Update: 77

Source: EPA
Telephone: 202-564-4203
Last EDR Contact: 01/31/2011
Next Scheduled EDR Contact: 05/16/2011
Data Release Frequency: Annually

ICIS: Integrated Compliance Information System

The Integrated Compliance Information System (ICIS) supports the information needs of the national enforcement and compliance program as well as the unique needs of the National Pollutant Discharge Elimination System (NPDES) program.

Date of Government Version: 01/07/2011
Date Data Arrived at EDR: 01/21/2011
Date Made Active in Reports: 03/21/2011
Number of Days to Update: 59

Source: Environmental Protection Agency
Telephone: 202-564-5088
Last EDR Contact: 03/28/2011
Next Scheduled EDR Contact: 07/11/2011
Data Release Frequency: Quarterly

PADS: PCB Activity Database System

PCB Activity Database. PADS Identifies generators, transporters, commercial storers and/or brokers and disposers of PCB's who are required to notify the EPA of such activities.

Date of Government Version: 11/01/2010
Date Data Arrived at EDR: 11/10/2010
Date Made Active in Reports: 02/16/2011
Number of Days to Update: 98

Source: EPA
Telephone: 202-566-0500
Last EDR Contact: 04/22/2011
Next Scheduled EDR Contact: 08/01/2011
Data Release Frequency: Annually

MLTS: Material Licensing Tracking System

MLTS is maintained by the Nuclear Regulatory Commission and contains a list of approximately 8,100 sites which possess or use radioactive materials and which are subject to NRC licensing requirements. To maintain currency, EDR contacts the Agency on a quarterly basis.

Date of Government Version: 03/18/2010
Date Data Arrived at EDR: 04/06/2010
Date Made Active in Reports: 05/27/2010
Number of Days to Update: 51

Source: Nuclear Regulatory Commission
Telephone: 301-415-7169
Last EDR Contact: 03/14/2011
Next Scheduled EDR Contact: 06/27/2011
Data Release Frequency: Quarterly

RADINFO: Radiation Information Database

The Radiation Information Database (RADINFO) contains information about facilities that are regulated by U.S. Environmental Protection Agency (EPA) regulations for radiation and radioactivity.

Date of Government Version: 01/11/2011
Date Data Arrived at EDR: 01/13/2011
Date Made Active in Reports: 02/16/2011
Number of Days to Update: 34

Source: Environmental Protection Agency
Telephone: 202-343-9775
Last EDR Contact: 04/13/2011
Next Scheduled EDR Contact: 07/25/2011
Data Release Frequency: Quarterly

FINDS: Facility Index System/Facility Registry System

Facility Index System. FINDS contains both facility information and 'pointers' to other sources that contain more detail. EDR includes the following FINDS databases in this report: PCS (Permit Compliance System), AIRS (Aerometric Information Retrieval System), DOCKET (Enforcement Docket used to manage and track information on civil judicial enforcement cases for all environmental statutes), FURS (Federal Underground Injection Control), C-DOCKET (Criminal Docket System used to track criminal enforcement actions for all environmental statutes), FFIS (Federal Facilities Information System), STATE (State Environmental Laws and Statutes), and PADS (PCB Activity Data System).

Date of Government Version: 04/14/2010
Date Data Arrived at EDR: 04/16/2010
Date Made Active in Reports: 05/27/2010
Number of Days to Update: 41

Source: EPA
Telephone: (404) 562-9900
Last EDR Contact: 03/14/2011
Next Scheduled EDR Contact: 06/27/2011
Data Release Frequency: Quarterly

RAATS: RCRA Administrative Action Tracking System

RCRA Administration Action Tracking System. RAATS contains records based on enforcement actions issued under RCRA pertaining to major violators and includes administrative and civil actions brought by the EPA. For administration actions after September 30, 1995, data entry in the RAATS database was discontinued. EPA will retain a copy of the database for historical records. It was necessary to terminate RAATS because a decrease in agency resources made it impossible to continue to update the information contained in the database.

Date of Government Version: 04/17/1995
Date Data Arrived at EDR: 07/03/1995
Date Made Active in Reports: 08/07/1995
Number of Days to Update: 35

Source: EPA
Telephone: 202-564-4104
Last EDR Contact: 06/02/2008
Next Scheduled EDR Contact: 09/01/2008
Data Release Frequency: No Update Planned

BRS: Biennial Reporting System

The Biennial Reporting System is a national system administered by the EPA that collects data on the generation and management of hazardous waste. BRS captures detailed data from two groups: Large Quantity Generators (LQG) and Treatment, Storage, and Disposal Facilities.

Date of Government Version: 12/31/2007
Date Data Arrived at EDR: 02/25/2010
Date Made Active in Reports: 05/12/2010
Number of Days to Update: 76

Source: EPA/NTIS
Telephone: 800-424-9346
Last EDR Contact: 03/01/2011
Next Scheduled EDR Contact: 06/13/2011
Data Release Frequency: Biennially

NPDES: NPDES Wastewater Permit List

A listing of NPDES wastewater permits issued by the Watershed Protection Branch.

Date of Government Version: 01/27/2011
Date Data Arrived at EDR: 02/15/2011
Date Made Active in Reports: 02/23/2011
Number of Days to Update: 8

Source: Department of Natural Resoruces
Telephone: 404-362-2680
Last EDR Contact: 02/15/2011
Next Scheduled EDR Contact: 05/30/2011
Data Release Frequency: Varies

DRYCLEANERS: Drycleaner Database

A list of drycleaners in the state. The listing includes drycleaner facilities, that use perchloroethylene, that responded to the Notification of Compliance Status forms. It also includes those businesses that are pick-up stores only and do not conduct dry cleaning on site.

Date of Government Version: 09/18/2009
Date Data Arrived at EDR: 09/18/2009
Date Made Active in Reports: 10/09/2009
Number of Days to Update: 21

Source: Department of Natural Resources
Telephone: 404-363-7000
Last EDR Contact: 03/18/2011
Next Scheduled EDR Contact: 05/30/2011
Data Release Frequency: Varies

GOVERNMENT RECORDS SEARCHED / DATA CURRENCY TRACKING

AIRS: Permitted Facility & Emissions Lising
A listing of permitted Air facilities and emissions data.

Date of Government Version: 12/31/2008
Date Data Arrived at EDR: 03/01/2011
Date Made Active in Reports: 03/16/2011
Number of Days to Update: 15

Source: Department of Natural Resources
Telephone: 404-363-7000
Last EDR Contact: 02/28/2011
Next Scheduled EDR Contact: 06/13/2011
Data Release Frequency: Varies

TIER 2: Tier 2 Data Listing
A listing of facilities which store or manufacture hazardous materials and submit a chemical inventory report.

Date of Government Version: 12/31/2009
Date Data Arrived at EDR: 09/24/2010
Date Made Active in Reports: 11/24/2010
Number of Days to Update: 61

Source: Department of Natural Resources
Telephone: 404-656-4852
Last EDR Contact: 03/07/2011
Next Scheduled EDR Contact: 06/20/2011
Data Release Frequency: Varies

INDIAN RESERV: Indian Reservations
This map layer portrays Indian administered lands of the United States that have any area equal to or greater than 640 acres.

Date of Government Version: 12/31/2005
Date Data Arrived at EDR: 12/08/2006
Date Made Active in Reports: 01/11/2007
Number of Days to Update: 34

Source: USGS
Telephone: 202-208-3710
Last EDR Contact: 04/21/2011
Next Scheduled EDR Contact: 08/01/2011
Data Release Frequency: Semi-Annually

SCRD DRYCLEANERS: State Coalition for Remediation of Drycleaners Listing
The State Coalition for Remediation of Drycleaners was established in 1998, with support from the U.S. EPA Office of Superfund Remediation and Technology Innovation. It is comprised of representatives of states with established drycleaner remediation programs. Currently the member states are Alabama, Connecticut, Florida, Illinois, Kansas, Minnesota, Missouri, North Carolina, Oregon, South Carolina, Tennessee, Texas, and Wisconsin.

Date of Government Version: 08/31/2010
Date Data Arrived at EDR: 09/01/2010
Date Made Active in Reports: 12/02/2010
Number of Days to Update: 92

Source: Environmental Protection Agency
Telephone: 615-532-8599
Last EDR Contact: 04/25/2011
Next Scheduled EDR Contact: 08/08/2011
Data Release Frequency: Varies

FINANCIAL ASSURANCE: Financial Assurance Information Listing
A listing of financial assurance information for underground storage tank facilities.

Date of Government Version: 09/14/2010
Date Data Arrived at EDR: 09/21/2010
Date Made Active in Reports: 11/24/2010
Number of Days to Update: 64

Source: Department of Natural Resources
Telephone: 404-362-4892
Last EDR Contact: 03/25/2011
Next Scheduled EDR Contact: 07/04/2011
Data Release Frequency: Annually

FEDLAND: Federal and Indian Lands
Federally and Indian administrated lands of the United States. Lands included are administrated by: Army Corps of Engineers, Bureau of Reclamation, National Wild and Scenic River, National Wildlife Refuge, Public Domain Land, Wilderness, Wilderness Study Area, Wildlife Management Area, Bureau of Indian Affairs, Bureau of Land Management, Department of Justice, Forest Service, Fish and Wildlife Service, National Park Service.

Date of Government Version: 12/31/2005
Date Data Arrived at EDR: 02/06/2006
Date Made Active in Reports: 01/11/2007
Number of Days to Update: 339

Source: U.S. Geological Survey
Telephone: 888-275-8747
Last EDR Contact: 04/21/2011
Next Scheduled EDR Contact: 08/01/2011
Data Release Frequency: N/A

PCB TRANSFORMER: PCB Transformer Registration Database
The database of PCB transformer registrations that includes all PCB registration submittals.

Date of Government Version: 01/01/2008
Date Data Arrived at EDR: 02/18/2009
Date Made Active in Reports: 05/29/2009
Number of Days to Update: 100

Source: Environmental Protection Agency
Telephone: 202-566-0517
Last EDR Contact: 02/04/2011
Next Scheduled EDR Contact: 05/16/2011
Data Release Frequency: Varies

COAL ASH EPA: Coal Combustion Residues Surface Impoundments List
A listing of coal combustion residues surface impoundments with high hazard potential ratings.

Date of Government Version: 08/17/2010
Date Data Arrived at EDR: 01/03/2011
Date Made Active in Reports: 03/21/2011
Number of Days to Update: 77

Source: Environmental Protection Agency
Telephone: N/A
Last EDR Contact: 03/18/2011
Next Scheduled EDR Contact: 06/27/2011
Data Release Frequency: Varies

COAL ASH DOE: Sleam-Electric Plan Operation Data
A listing of power plants that store ash in surface ponds.

Date of Government Version: 12/31/2005
Date Data Arrived at EDR: 08/07/2009
Date Made Active in Reports: 10/22/2009
Number of Days to Update: 76

Source: Department of Energy
Telephone: 202-586-8719
Last EDR Contact: 04/19/2011
Next Scheduled EDR Contact: 08/01/2011
Data Release Frequency: Varies

COAL ASH: Coal Ash Disposal Site Listing
A listing of coal ash landfills.

Date of Government Version: 08/30/2010
Date Data Arrived at EDR: 08/30/2010
Date Made Active in Reports: 09/09/2010
Number of Days to Update: 10

Source: Department of Natural Resources
Telephone: 404-362-2537
Last EDR Contact: 02/07/2011
Next Scheduled EDR Contact: 05/23/2011
Data Release Frequency: Varies

EDR PROPRIETARY RECORDS

EDR Proprietary Records

Manufactured Gas Plants: EDR Proprietary Manufactured Gas Plants
The EDR Proprietary Manufactured Gas Plant Database includes records of coal gas plants (manufactured gas plants) compiled by EDR's researchers. Manufactured gas sites were used in the United States from the 1800's to 1950's to produce a gas that could be distributed and used as fuel. These plants used whale oil, rosin, coal, or a mixture of coal, oil, and water that also produced a significant amount of waste. Many of the byproducts of the gas production, such as coal tar (oily waste containing volatile and non-volatile chemicals), sludges, oils and other compounds are potentially hazardous to human health and the environment. The byproduct from this process was frequently disposed of directly at the plant site and can remain or spread slowly, serving as a continuous source of soil and groundwater contamination.

Date of Government Version: N/A
Date Data Arrived at EDR: N/A
Date Made Active in Reports: N/A
Number of Days to Update: N/A

Source: EDR, Inc.
Telephone: N/A
Last EDR Contact: N/A
Next Scheduled EDR Contact: N/A
Data Release Frequency: No Update Planned

EDR Historical Auto Stations: EDR Proprietary Historic Gas Stations
EDR has searched selected national collections of business directories and has collected listings of potential gas station/filling station/service station sites that were available to EDR researchers. EDR's review was limited to those categories of sources that might, in EDR's opinion, include gas station/filling station/service station establishments. The categories reviewed included, but were not limited to gas, gas station, gasoline station, filling station, auto, automobile repair, auto service station, service station, etc.

Date of Government Version: N/A
Date Data Arrived at EDR: N/A
Date Made Active in Reports: N/A
Number of Days to Update: N/A

Source: EDR, Inc.
Telephone: N/A
Last EDR Contact: N/A
Next Scheduled EDR Contact: N/A
Data Release Frequency: Varies

EDR Historical Cleaners: EDR Proprietary Historic Dry Cleaners

EDR has searched selected national collections of business directories and has collected listings of potential dry cleaner sites that were available to EDR researchers. EDR's review was limited to those categories of sources that might, in EDR's opinion, include dry cleaning establishments. The categories reviewed included, but were not limited to dry cleaners, cleaners, laundry, laundromat, cleaning/laundry, wash & dry etc.

Date of Government Version: N/A
Date Data Arrived at EDR: N/A
Date Made Active in Reports: N/A
Number of Days to Update: N/A

Source: EDR, Inc.
Telephone: N/A
Last EDR Contact: N/A
Next Scheduled EDR Contact: N/A
Data Release Frequency: Varies

OTHER DATABASE(S)

Depending on the geographic area covered by this report, the data provided in these specialty databases may or may not be complete. For example, the existence of wetlands information data in a specific report does not mean that all wetlands in the area covered by the report are included. Moreover, the absence of any reported wetlands information does not necessarily mean that wetlands do not exist in the area covered by the report.

CT MANIFEST: Hazardous Waste Manifest Data

Facility and manifest data. Manifest is a document that lists and tracks hazardous waste from the generator through transporters to a tsd facility.

Date of Government Version: 12/31/2007
Date Data Arrived at EDR: 08/26/2009
Date Made Active in Reports: 09/11/2009
Number of Days to Update: 16

Source: Department of Environmental Protection
Telephone: 860-424-3375
Last EDR Contact: 02/25/2011
Next Scheduled EDR Contact: 06/06/2011
Data Release Frequency: Annually

NJ MANIFEST: Manifest Information

Hazardous waste manifest information.

Date of Government Version: 12/31/2009
Date Data Arrived at EDR: 07/22/2010
Date Made Active in Reports: 08/26/2010
Number of Days to Update: 35

Source: Department of Environmental Protection
Telephone: N/A
Last EDR Contact: 04/19/2011
Next Scheduled EDR Contact: 08/01/2011
Data Release Frequency: Annually

NY MANIFEST: Facility and Manifest Data

Manifest is a document that lists and tracks hazardous waste from the generator through transporters to a TSD facility.

Date of Government Version: 12/31/2010
Date Data Arrived at EDR: 02/09/2011
Date Made Active in Reports: 03/04/2011
Number of Days to Update: 23

Source: Department of Environmental Conservation
Telephone: 518-402-8651
Last EDR Contact: 02/09/2011
Next Scheduled EDR Contact: 05/23/2011
Data Release Frequency: Annually

PA MANIFEST: Manifest Information

Hazardous waste manifest information.

Date of Government Version: 12/31/2008
Date Data Arrived at EDR: 12/01/2009
Date Made Active in Reports: 12/14/2009
Number of Days to Update: 13

Source: Department of Environmental Protection
Telephone: 717-783-8990
Last EDR Contact: 04/04/2011
Next Scheduled EDR Contact: 07/06/2011
Data Release Frequency: Annually

RI MANIFEST: Manifest information
Hazardous waste manifest information

Date of Government Version: 12/31/2009
Date Data Arrived at EDR: 07/19/2010
Date Made Active in Reports: 08/26/2010
Number of Days to Update: 38

Source: Department of Environmental Management
Telephone: 401-222-2797
Last EDR Contact: 02/28/2011
Next Scheduled EDR Contact: 06/13/2011
Data Release Frequency: Annually

WI MANIFEST: Manifest Information
Hazardous waste manifest information.

Date of Government Version: 12/31/2009
Date Data Arrived at EDR: 07/06/2010
Date Made Active in Reports: 07/26/2010
Number of Days to Update: 20

Source: Department of Natural Resources
Telephone: N/A
Last EDR Contact: 03/21/2011
Next Scheduled EDR Contact: 07/04/2011
Data Release Frequency: Annually

Oil/Gas Pipelines: This data was obtained by EDR from the USGS in 1994. It is referred to by USGS as GeoData Digital Line Graphs from 1:100,000-Scale Maps. It was extracted from the transportation category including some oil, but primarily gas pipelines.

Electric Power Transmission Line Data
Source: Rextag Strategies Corp.
Telephone: (281) 769-2247
U.S. Electric Transmission and Power Plants Systems Digital GIS Data

Sensitive Receptors: There are individuals deemed sensitive receptors due to their fragile immune systems and special sensitivity to environmental discharges. These sensitive receptors typically include the elderly, the sick, and children. While the location of all sensitive receptors cannot be determined, EDR indicates those buildings and facilities - schools, daycares, hospitals, medical centers, and nursing homes - where individuals who are sensitive receptors are likely to be located.

AHA Hospitals:
Source: American Hospital Association, Inc.
Telephone: 312-280-5991
The database includes a listing of hospitals based on the American Hospital Association's annual survey of hospitals.

Medical Centers: Provider of Services Listing
Source: Centers for Medicare & Medicaid Services
Telephone: 410-786-3000
A listing of hospitals with Medicare provider number, produced by Centers of Medicare & Medicaid Services, a federal agency within the U.S. Department of Health and Human Services.

Nursing Homes
Source: National Institutes of Health
Telephone: 301-594-6248
Information on Medicare and Medicaid certified nursing homes in the United States.

Public Schools
Source: National Center for Education Statistics
Telephone: 202-502-7300
The National Center for Education Statistics' primary database on elementary and secondary public education in the United States. It is a comprehensive, annual, national statistical database of all public elementary and secondary schools and school districts, which contains data that are comparable across all states.

Private Schools
Source: National Center for Education Statistics
Telephone: 202-502-7300
The National Center for Education Statistics' primary database on private school locations in the United States.

Daycare Centers: Child Care Centers
Source: Department of Human Resources
Telephone: 404-651-5562

Flood Zone Data: This data, available in select counties across the country, was obtained by EDR in 2003 & 2009 from the Federal Emergency Management Agency (FEMA). Data depicts 100-year and 500-year flood zones as defined by FEMA.

NWI: National Wetlands Inventory. This data, available in select counties across the country, was obtained by EDR in 2002 and 2005 from the U.S. Fish and Wildlife Service.

Scanned Digital USGS 7.5' Topographic Map (DRG)
Source: United States Geologic Survey
A digital raster graphic (DRG) is a scanned image of a U.S. Geological Survey topographic map. The map images are made by scanning published paper maps on high-resolution scanners. The raster image is georeferenced and fit to the Universal Transverse Mercator (UTM) projection.

STREET AND ADDRESS INFORMATION

© 2010 Tele Atlas North America, Inc. All rights reserved. This material is proprietary and the subject of copyright protection and other intellectual property rights owned by or licensed to Tele Atlas North America, Inc. The use of this material is subject to the terms of a license agreement. You will be held liable for any unauthorized copying or disclosure of this material.

GEOCHECK®- PHYSICAL SETTING SOURCE ADDENDUM

TARGET PROPERTY ADDRESS

GEORGIA CORAL GARDENS
1856 WELLS DRIVE SW
ATLANTA, GA 30311

TARGET PROPERTY COORDINATES

Latitude (North):	33.70470 - 33° 42' 16.9"
Longitude (West):	84.4684 - 84° 28' 6.2"
Universal Tranverse Mercator:	Zone 16
UTM X (Meters):	734628.4
UTM Y (Meters):	3732098.5
Elevation:	905 ft. above sea level

USGS TOPOGRAPHIC MAP

Target Property Map:	33084-F4 SOUTHWEST ATLANTA, GA
Most Recent Revision:	1997

EDR's GeoCheck Physical Setting Source Addendum is provided to assist the environmental professional in forming an opinion about the impact of potential contaminant migration.

Assessment of the impact of contaminant migration generally has two principle investigative components:

1. Groundwater flow direction, and
2. Groundwater flow velocity.

Groundwater flow direction may be impacted by surface topography, hydrology, hydrogeology, characteristics of the soil, and nearby wells. Groundwater flow velocity is generally impacted by the nature of the geologic strata.

GEOCHECK® - PHYSICAL SETTING SOURCE SUMMARY

GROUNDWATER FLOW DIRECTION INFORMATION

Groundwater flow direction for a particular site is best determined by a qualified environmental professional using site-specific well data. If such data is not reasonably ascertainable, it may be necessary to rely on other sources of information, such as surface topographic information, hydrologic information, hydrogeologic data collected on nearby properties, and regional groundwater flow information (from deep aquifers).

TOPOGRAPHIC INFORMATION

Surface topography may be indicative of the direction of surficial groundwater flow. This information can be used to assist the environmental professional in forming an opinion about the impact of nearby contaminated properties or, should contamination exist on the target property, what downgradient sites might be impacted.

TARGET PROPERTY TOPOGRAPHY

General Topographic Gradient: General WSW

SURROUNDING TOPOGRAPHY: ELEVATION PROFILES

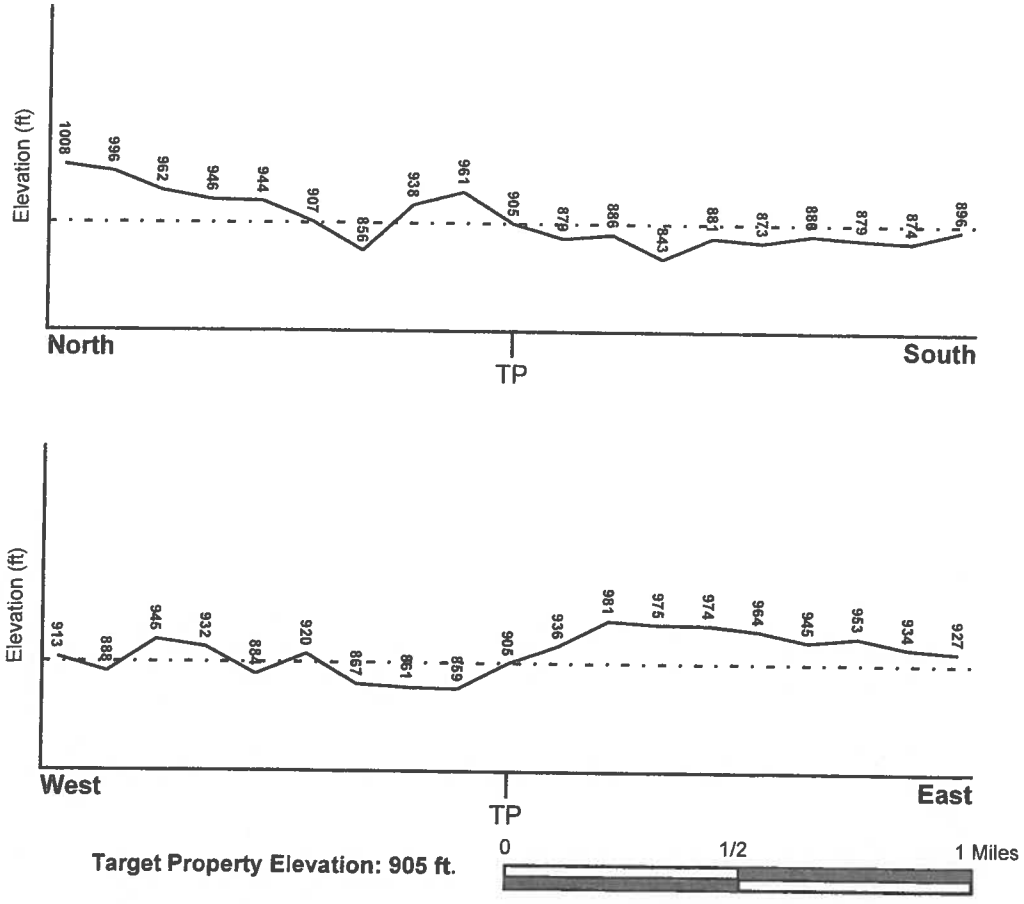

Source: Topography has been determined from the USGS 7.5' Digital Elevation Model and should be evaluated on a relative (not an absolute) basis. Relative elevation information between sites of close proximity should be field verified.

GEOCHECK® - PHYSICAL SETTING SOURCE SUMMARY

HYDROLOGIC INFORMATION

Surface water can act as a hydrologic barrier to groundwater flow. Such hydrologic information can be used to assist the environmental professional in forming an opinion about the impact of nearby contaminated properties or, should contamination exist on the target property, what downgradient sites might be impacted.

Refer to the Physical Setting Source Map following this summary for hydrologic information (major waterways and bodies of water).

FEMA FLOOD ZONE

Target Property County	FEMA Flood Electronic Data
FULTON, GA	YES - refer to the Overview Map and Detail Map
Flood Plain Panel at Target Property:	13121C - FEMA DFIRM Flood data
Additional Panels in search area:	Not Reported

NATIONAL WETLAND INVENTORY

NWI Quad at Target Property	NWI Electronic Data Coverage
SOUTHWEST ATLANTA	YES - refer to the Overview Map and Detail Map

HYDROGEOLOGIC INFORMATION

Hydrogeologic information obtained by installation of wells on a specific site can often be an indicator of groundwater flow direction in the immediate area. Such hydrogeologic information can be used to assist the environmental professional in forming an opinion about the impact of nearby contaminated properties or, should contamination exist on the target property, what downgradient sites might be impacted.

AQUIFLOW®

Search Radius: 1.000 Mile.

EDR has developed the AQUIFLOW Information System to provide data on the general direction of groundwater flow at specific points. EDR has reviewed reports submitted by environmental professionals to regulatory authorities at select sites and has extracted the date of the report, groundwater flow direction as determined hydrogeologically, and the depth to water table.

MAP ID	LOCATION FROM TP	GENERAL DIRECTION GROUNDWATER FLOW
1	1/2 - 1 Mile ESE	SW
A3	1/2 - 1 Mile WSW	NE
4	1/2 - 1 Mile ENE	E
5	1/2 - 1 Mile WSW	E, SE

For additional site information, refer to Physical Setting Source Map Findings.

GEOCHECK® - PHYSICAL SETTING SOURCE SUMMARY

GROUNDWATER FLOW VELOCITY INFORMATION

Groundwater flow velocity information for a particular site is best determined by a qualified environmental professional using site specific geologic and soil strata data. If such data are not reasonably ascertainable, it may be necessary to rely on other sources of information, including geologic age identification, rock stratigraphic unit and soil characteristics data collected on nearby properties and regional soil information. In general, contaminant plumes move more quickly through sandy-gravelly types of soils than silty-clayey types of soils.

GEOLOGIC INFORMATION IN GENERAL AREA OF TARGET PROPERTY

Geologic information can be used by the environmental professional in forming an opinion about the relative speed at which contaminant migration may be occurring.

ROCK STRATIGRAPHIC UNIT

Era:	Paleozoic
System:	Mississippian
Series:	migmatite
Code:	mm3 *(decoded above as Era, System & Series)*

GEOLOGIC AGE IDENTIFICATION

Category: Metamorphic Rocks

Geologic Age and Rock Stratigraphic Unit Source: P.G. Schruben, R.E. Arndt and W.J. Bawiec, Geology of the Conterminous U.S. at 1:2,500,000 Scale - a digital representation of the 1974 P.B. King and H.M. Beikman Map, USGS Digital Data Series DDS - 11 (1994).

DOMINANT SOIL COMPOSITION IN GENERAL AREA OF TARGET PROPERTY

The U.S. Department of Agriculture's (USDA) Soil Conservation Service (SCS) leads the National Cooperative Soil Survey (NCSS) and is responsible for collecting, storing, maintaining and distributing soil survey information for privately owned lands in the United States. A soil map in a soil survey is a representation of soil patterns in a landscape. Soil maps for STATSGO are compiled by generalizing more detailed (SSURGO) soil survey maps. The following information is based on Soil Conservation Service STATSGO data.

Soil Component Name:	CECIL
Soil Surface Texture:	sandy clay loam
Hydrologic Group:	Class B - Moderate infiltration rates. Deep and moderately deep, moderately well and well drained soils with moderately coarse textures.
Soil Drainage Class:	Well drained. Soils have intermediate water holding capacity. Depth to water table is more than 6 feet.

Hydric Status: Soil does not meet the requirements for a hydric soil.

Corrosion Potential - Uncoated Steel: HIGH

Depth to Bedrock Min: > 60 inches

Depth to Bedrock Max: > 60 inches

GEOCHECK® - PHYSICAL SETTING SOURCE SUMMARY

Soil Layer Information							
	Boundary			Classification			
Layer	Upper	Lower	Soil Texture Class	AASHTO Group	Unified Soil	Permeability Rate (in/hr)	Soil Reaction (pH)
1	0 inches	7 inches	sandy clay loam	Silt-Clay Materials (more than 35 pct. passing No. 200), Silty Soils.	COARSE-GRAINED SOILS, Sands, Sands with fines, Silty Sand.	Max: 2.00 Min: 0.60	Max: 6.50 Min: 4.50
2	7 inches	11 inches	sandy clay loam	Silt-Clay Materials (more than 35 pct. passing No. 200), Silty Soils.	COARSE-GRAINED SOILS, Sands, Sands with fines, Silty Sand.	Max: 2.00 Min: 0.60	Max: 5.50 Min: 4.50
3	11 inches	50 inches	clay	Silt-Clay Materials (more than 35 pct. passing No. 200), Clayey Soils.	FINE-GRAINED SOILS, Silts and Clays (liquid limit 50% or more), Elastic silt.	Max: 2.00 Min: 0.60	Max: 5.50 Min: 4.50
4	50 inches	75 inches	variable	Not reported	Not reported	Max: 0.00 Min: 0.00	Max: 0.00 Min: 0.00

OTHER SOIL TYPES IN AREA

Based on Soil Conservation Service STATSGO data, the following additional subordinant soil types may appear within the general area of target property.

Soil Surface Textures: sandy loam
loam
fine sandy loam

Surficial Soil Types: sandy loam
loam
fine sandy loam

Shallow Soil Types: clay
sandy clay
gravelly - loam

Deeper Soil Types: loamy fine sand
sandy loam
weathered bedrock

LOCAL / REGIONAL WATER AGENCY RECORDS

EDR Local/Regional Water Agency records provide water well information to assist the environmental professional in assessing sources that may impact ground water flow direction, and in forming an opinion about the impact of contaminant migration on nearby drinking water wells.

GEOCHECK® - PHYSICAL SETTING SOURCE SUMMARY

WELL SEARCH DISTANCE INFORMATION

DATABASE	SEARCH DISTANCE (miles)
Federal USGS	1.000
Federal FRDS PWS	Nearest PWS within 1 mile
State Database	1.000

FEDERAL USGS WELL INFORMATION

MAP ID	WELL ID	LOCATION FROM TP
No Wells Found		

FEDERAL FRDS PUBLIC WATER SUPPLY SYSTEM INFORMATION

MAP ID	WELL ID	LOCATION FROM TP
No PWS System Found		

Note: PWS System location is not always the same as well location.

STATE DATABASE WELL INFORMATION

MAP ID	WELL ID	LOCATION FROM TP
No Wells Found		

PHYSICAL SETTING SOURCE MAP - 3053349.2s

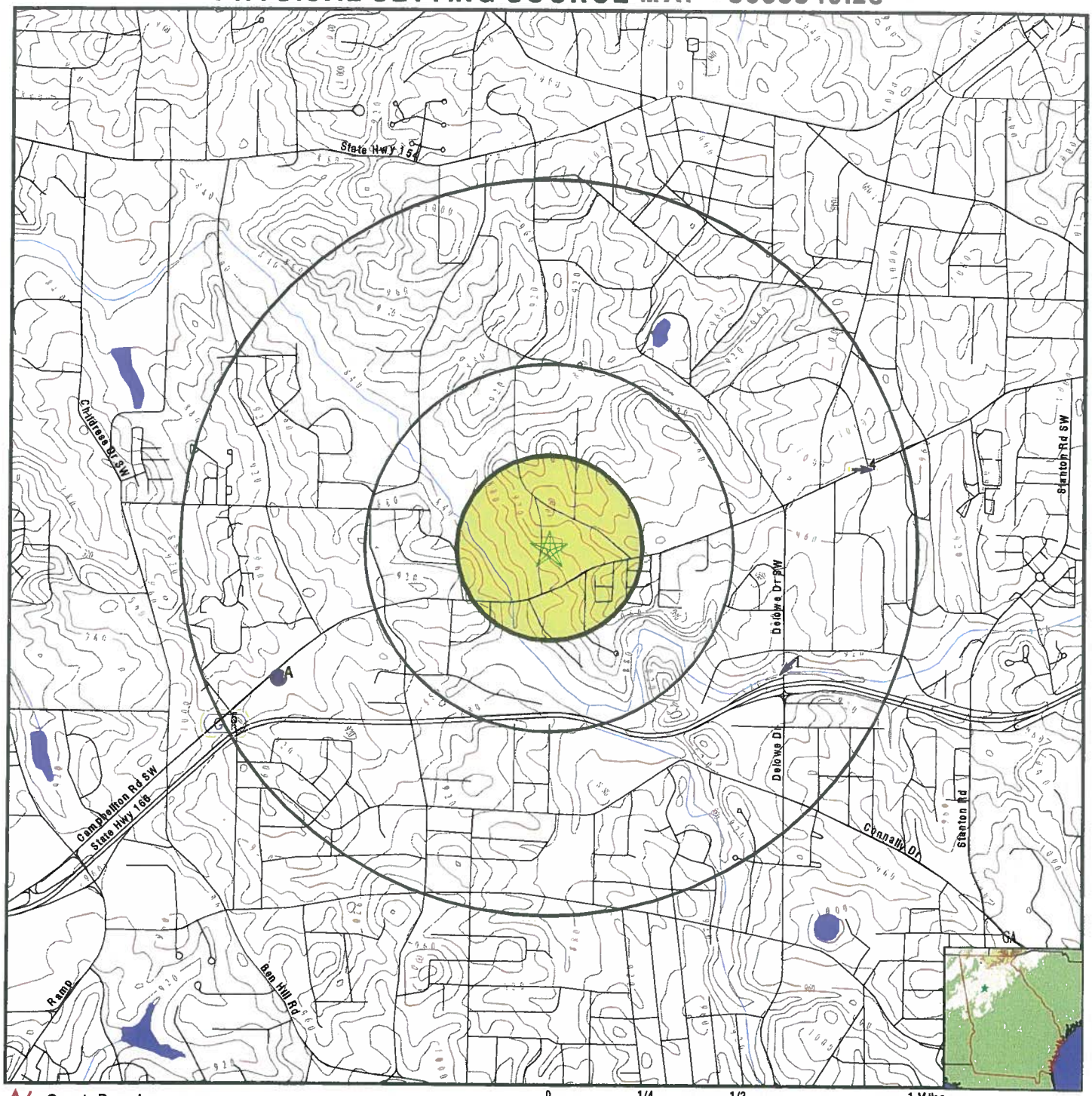

- County Boundary
- Major Roads
- Contour Lines
- Earthquake epicenter, Richter 5 or greater
- Water Wells
- Public Water Supply Wells
- Cluster of Multiple Icons
- Groundwater Flow Direction
- GI Indeterminate Groundwater Flow at Location
- GV Groundwater Flow Varies at Location
- Wildlife Areas

SITE NAME: Georgia Coral Gardens ADDRESS: 1856 Wells Drive SW Atlanta GA 30311 LAT/LONG: 33.7047 / 84.4684	CLIENT: Geotechnical & Envtl. Cons. CONTACT: Kevin Strumpler INQUIRY #: 3053349.2s DATE: April 27, 2011 12:45 pm

Copyright © 2011 EDR, Inc. © 2010 Tele Atlas Rel. 07/2009.

GEOCHECK® - PHYSICAL SETTING SOURCE MAP FINDINGS

Map ID Direction Distance Elevation			Database	EDR ID Number
1 **ESE** **1/2 - 1 Mile** **Lower**	Site ID: Groundwater Flow: Shallow Water Depth: Deep Water Depth: Average Water Depth: Date:	9-000126 SW 5.83 26.10 Not Reported 4/28/1994	**AQUIFLOW**	**26659**
A2 **WSW** **1/2 - 1 Mile** **Higher**	Site ID: Groundwater Flow: Shallow Water Depth: Deep Water Depth: Average Water Depth: Date:	0-600651 Not Reported 39 Not Reported Not Reported 2/5/1992	**AQUIFLOW**	**26618**
A3 **WSW** **1/2 - 1 Mile** **Higher**	Site ID: Groundwater Flow: Shallow Water Depth: Deep Water Depth: Average Water Depth: Date:	0-601045 NE 38.5 Not Reported Not Reported 4/20/1994	**AQUIFLOW**	**26491**
4 **ENE** **1/2 - 1 Mile** **Higher**	Site ID: Groundwater Flow: Shallow Water Depth: Deep Water Depth: Average Water Depth: Date:	9-000176 E Not Reported Not Reported Not Reported 4/1989	**AQUIFLOW**	**26642**
5 **WSW** **1/2 - 1 Mile** **Higher**	Site ID: Groundwater Flow: Shallow Water Depth: Deep Water Depth: Average Water Depth: Date:	9000034 E, SE 33.02 47.65 Not Reported 9/1/1998	**AQUIFLOW**	**23129**

GEOCHECK® - PHYSICAL SETTING SOURCE MAP FINDINGS
RADON

AREA RADON INFORMATION

Federal EPA Radon Zone for FULTON County: 1

Note: Zone 1 indoor average level > 4 pCi/L.
: Zone 2 indoor average level >= 2 pCi/L and <= 4 pCi/L.
: Zone 3 indoor average level < 2 pCi/L.

Federal Area Radon Information for Zip Code: 30311

Number of sites tested: 2

Area	Average Activity	% <4 pCi/L	% 4-20 pCi/L	% >20 pCi/L
Living Area - 1st Floor	1.600 pCi/L	100%	0%	0%
Living Area - 2nd Floor	Not Reported	Not Reported	Not Reported	Not Reported
Basement	Not Reported	Not Reported	Not Reported	Not Reported

PHYSICAL SETTING SOURCE RECORDS SEARCHED

TOPOGRAPHIC INFORMATION

USGS 7.5' Digital Elevation Model (DEM)
Source: United States Geologic Survey
EDR acquired the USGS 7.5' Digital Elevation Model in 2002 and updated it in 2006. The 7.5 minute DEM corresponds to the USGS 1:24,000- and 1:25,000-scale topographic quadrangle maps. The DEM provides elevation data with consistent elevation units and projection.

Scanned Digital USGS 7.5' Topographic Map (DRG)
Source: United States Geologic Survey
A digital raster graphic (DRG) is a scanned image of a U.S. Geological Survey topographic map. The map images are made by scanning published paper maps on high-resolution scanners. The raster image is georeferenced and fit to the Universal Transverse Mercator (UTM) projection.

HYDROLOGIC INFORMATION

Flood Zone Data: This data, available in select counties across the country, was obtained by EDR in 2003 & 2009 from the Federal Emergency Management Agency (FEMA). Data depicts 100-year and 500-year flood zones as defined by FEMA.

NWI: National Wetlands Inventory. This data, available in select counties across the country, was obtained by EDR in 2002 and 2005 from the U.S. Fish and Wildlife Service.

HYDROGEOLOGIC INFORMATION

AQUIFLOW^{R} Information System
Source: EDR proprietary database of groundwater flow information
EDR has developed the AQUIFLOW Information System (AIS) to provide data on the general direction of groundwater flow at specific points. EDR has reviewed reports submitted to regulatory authorities at select sites and has extracted the date of the report, hydrogeologically determined groundwater flow direction and depth to water table information.

GEOLOGIC INFORMATION

Geologic Age and Rock Stratigraphic Unit
Source: P.G. Schruben, R.E. Arndt and W.J. Bawiec, Geology of the Conterminous U.S. at 1:2,500,000 Scale - A digital representation of the 1974 P.B. King and H.M. Beikman Map, USGS Digital Data Series DDS - 11 (1994).

STATSGO: State Soil Geographic Database
Source: Department of Agriculture, Natural Resources Conservation Services
The U.S. Department of Agriculture's (USDA) Natural Resources Conservation Service (NRCS) leads the national Conservation Soil Survey (NCSS) and is responsible for collecting, storing, maintaining and distributing soil survey information for privately owned lands in the United States. A soil map in a soil survey is a representation of soil patterns in a landscape. Soil maps for STATSGO are compiled by generalizing more detailed (SSURGO) soil survey maps.

SSURGO: Soil Survey Geographic Database
Source: Department of Agriculture, Natural Resources Conservation Services (NRCS)
Telephone: 800-672-5559
SSURGO is the most detailed level of mapping done by the Natural Resources Conservation Services, mapping scales generally range from 1:12,000 to 1:63,360. Field mapping methods using national standards are used to construct the soil maps in the Soil Survey Geographic (SSURGO) database. SSURGO digitizing duplicates the original soil survey maps. This level of mapping is designed for use by landowners, townships and county natural resource planning and management.

PHYSICAL SETTING SOURCE RECORDS SEARCHED

LOCAL / REGIONAL WATER AGENCY RECORDS

FEDERAL WATER WELLS

PWS: Public Water Systems
Source: EPA/Office of Drinking Water
Telephone: 202-564-3750
Public Water System data from the Federal Reporting Data System. A PWS is any water system which provides water to at least 25 people for at least 60 days annually. PWSs provide water from wells, rivers and other sources.

PWS ENF: Public Water Systems Violation and Enforcement Data
Source: EPA/Office of Drinking Water
Telephone: 202-564-3750
Violation and Enforcement data for Public Water Systems from the Safe Drinking Water Information System (SDWIS) after August 1995. Prior to August 1995, the data came from the Federal Reporting Data System (FRDS).

USGS Water Wells: USGS National Water Inventory System (NWIS)
This database contains descriptive information on sites where the USGS collects or has collected data on surface water and/or groundwater. The groundwater data includes information on wells, springs, and other sources of groundwater.

STATE RECORDS

Georgia Public Supply Wells
Source: Georgia Department of Community Affairs
Telephone: 404-894-0127

USGS Georgia Water Wells
Source: USGS, Georgia District Office
Telephone: 770-903-9100

DNR Managed Lands
Source: Department of Natural Resources
Telephone: 706-557-3032
This dataset provides 1:24,000-scale data depicting boundaries of land parcels making up the public lands managed by the Georgia Department of Natural Resources (GDNR). It includes polygon representations of State Parks, State Historic Parks, State Conservation Parks, State Historic Sites, Wildlife Management Areas, Public Fishing Areas, Fish Hatcheries, Natural Areas and other specially-designated areas. The data were collected and located by the Georgia Department of Natural Resources. Boundaries were digitized from survey plats or other information.

OTHER STATE DATABASE INFORMATION

RADON

Area Radon Information
Source: USGS
Telephone: 703-356-4020
The National Radon Database has been developed by the U.S. Environmental Protection Agency (USEPA) and is a compilation of the EPA/State Residential Radon Survey and the National Residential Radon Survey. The study covers the years 1986 - 1992. Where necessary data has been supplemented by information collected at private sources such as universities and research institutions.

EPA Radon Zones
Source: EPA
Telephone: 703-356-4020
Sections 307 & 309 of IRAA directed EPA to list and identify areas of U.S. with the potential for elevated indoor radon levels.

OTHER

Airport Landing Facilities: Private and public use landing facilities
Source: Federal Aviation Administration, 800-457-6656

Epicenters: World earthquake epicenters, Richter 5 or greater
Source: Department of Commerce, National Oceanic and Atmospheric Administration

PHYSICAL SETTING SOURCE RECORDS SEARCHED

STREET AND ADDRESS INFORMATION

© 2010 Tele Atlas North America, Inc. All rights reserved. This material is proprietary and the subject of copyright protection and other intellectual property rights owned by or licensed to Tele Atlas North America, Inc. The use of this material is subject to the terms of a license agreement. You will be held liable for any unauthorized copying or disclosure of this material.

APPENDIX G:

Record of Communications and Interviews

GEC

Suggested Format for User Interview Questionnaire

Date: 6/17/2011

Property Name: Wells Court Apartments

Name, Address, and Telephone Number of User:

1856 Wells Court Partners
7689 E. Paradise Ln #6
Scottsdale, AZ 85260
480-289-5715

Name of Interviewer: _____

1. Does the user have in his/her possession or control any title records for the Property?

   (No)

   Yes

   If Yes, please provide information below and attach copies of title records to the User Interview Questionnaire.

2. Is the user aware of any environmental liens?

   (No)

   Yes

   If Yes, please provide information below and attach any copies of evidence of environmental liens to the User Interview Questionnaire.

3. Is the user aware of any deed restrictions, engineering or institutional controls, or other activity and use limitations for the Property?

No

Yes

If Yes, please provide information below and attach any copies of evidence of activity and use limitations to the User Interview Questionnaire.

4. Does the user possess any actual or specialized knowledge or experience that is material to any potential recognized environmental conditions in connection with the Property?

No

Yes

If Yes, please provide information below.

5. Is the user aware of any commonly known or reasonably ascertainable information within the local community that is material to any potential recognized environmental conditions in connection with the Property?

No

Yes

If Yes, please provide information below.

6. What is the user's reason for having the Phase I site assessment performed?

Purchase

Lease

Loan

Pre-sale assessment

Tax credits

Other (please explain below)

7. If the Property is being purchased, is the purchase price of the Property:

Less than the fair market value

More than the fair market value

The same as the fair market value

Relationship to the fair market value is unknown

If the purchase price is *less than* the fair market value, is the user aware of any reason, environmental or otherwise, which would explain the differential?

No

Yes

N/A

If Yes, please provide information below

Kevin Strumpler

From: Jones, Elaine [EJones@AtlantaGa.Gov]
Sent: Thursday, June 02, 2011 12:08 PM
To: Kevin Strumpler
Subject: RE: Georgia Coral Gardens (aka Wells Court)

Mr. Strumpler, the Atlanta Fire Rescue Department do not have any information on the property listed below. We do not inspect residential housing unless there is a complaint from the Bureau of Housing. If further information is needed, please feel free to contact me at (404) 546-7073 or via email at ejones@atlantaga.gov.

Thanks,
Elaine Jones-Clark

From: Kevin Strumpler [mailto:kstrumpler@geconsultants.com]
Sent: Wednesday, June 01, 2011 4:16 PM
To: Jones, Elaine
Subject: Georgia Coral Gardens (aka Wells Court)

As I mentioned on the phone yesterday, we are performing a Department of Community Affairs Phase I ESA for the above referenced property. If you could, please check and see if you have any records related to tanks, spills, hazmat incidents, etc. for this facility? The address of the site is 1856 Wells Drive SW.

Thank you for your help.

Kevin R. Strumpler, P.G.
Senior Geologist

Geotechnical and Environmental Consultants, Inc.
5031 Milgen Court
Columbus, Georgia 31831

Phone - 706-569-0008
Fax - 706-569-0940

CITY OF ATLANTA

KASIM REED
MAYOR

BUREAU OF OPERATIONS
651 14TH STREET, NW
ATLANTA, GEORGIA 30318
Office: (404) 235-2000 Fax: (404) 982-1400

DEPARTMENT OF
WATERSHED MANAGEMENT
JO ANN MACRINA
Commissioner

June 6, 2011

Mr. Adam Jaffe
Atlantic Development & Investments
7689 E. Paradise Lane, Suite 6
Scottsdale, Arizona. 85260

Subject: Water Availability at 1856 Wells Drive

Dear Mr. Jaffe:

Our records indicate there is an existing 6-inch water main along Wells Drive which is owned and maintained by the City of Atlanta.

To integrate into Atlanta Water System or rearrange water facilities, the developer must submit the following to the City of Atlanta-Bureau of Drinking Water:

1. A set of stamped engineering drawings showing their developmental objectives for review and approval,
2. The enclosed basis of design,
3. A two thousand dollar deposit ($2,000.00). Check must be made payable to City of Atlanta.

Once the plans have been approved, the developer will then receive additional instructions regarding the process and procedures from the Bureau of Drinking Water.

Should you need additional information, please contact me at 404-235-2026.

Sincerely,

Said Abedi
Project Manager
Enclosure
Basis of Design
CC: File

Bureau of Drinking Water
Technical Services Division

Basis of Design Data for Water System Addition and Expansion

I. GENERAL INFORMATION

A. Project No. & Name: _____

_____

B. Project Location

1. Project Address: _____
2. Adjacent ROW: _____

_____

3. City and County: _____

C. Project Point of Contact

1. Name: _____
2. Company: _____
3. Telephone No: _____
4. Fax or email: _____

D. Project Description

1. Scope of Project: _____
2. Type of Project:

Residential: _____ Commercial: _____ Mixed-Use: _____

3. Type of Service Requested (place check next to type of service desired)

a. Domestic Meter _____ c. Fire Service _____ d. Main Extension _____

e. Main Relocation/Abandonment _____ f. Fire Hydrant Relocation/Installation _____

Basis of Design Data for Water System Addition and Expansion

II. DESIGN INFORMATION

A. Number of Source Connections Proposed: _____

No. Size of Main Name of Street ROW containing main

1. _____

2. _____

3. _____

B. Number of Service Connections Existing: ____ Number of Service Connections Proposed:_____

C. Design Demand per typical Service Connection:

Average Daily Demand: _____gpm Maximum Daily Demand:_____ gpm

Maximum Hourly Demand: _____ gpm Peak Demand: _____gpm

D. Special Fire Flow Requirements:

1. Pressure Requirements:_____ psi 2. Flow Requirements:_____ gpm

E. Proposed Water Pipe
Size of Main (in) Length of Main (ft) Maximum Elevatioon (ft)

1. _____

2. _____

F. Any Special Pumps or Tanks on Site or to Serve this Project? _____

If so, please list and describe their capacity and any regulating controls:

1. _____

2. _____

III. EXISTING CONDITIONS INFORMATION

A. COA Fire Flow Test Results: Flow Available _____ gpm @ ____ psi (residual)

B. Elevations: At source of Tie-In _____ feet Max Elev in Project _____feet

Should you have need additional information, please contact the Technical Services Division of the Bureau of Drinking Water at (404) 235-2007.

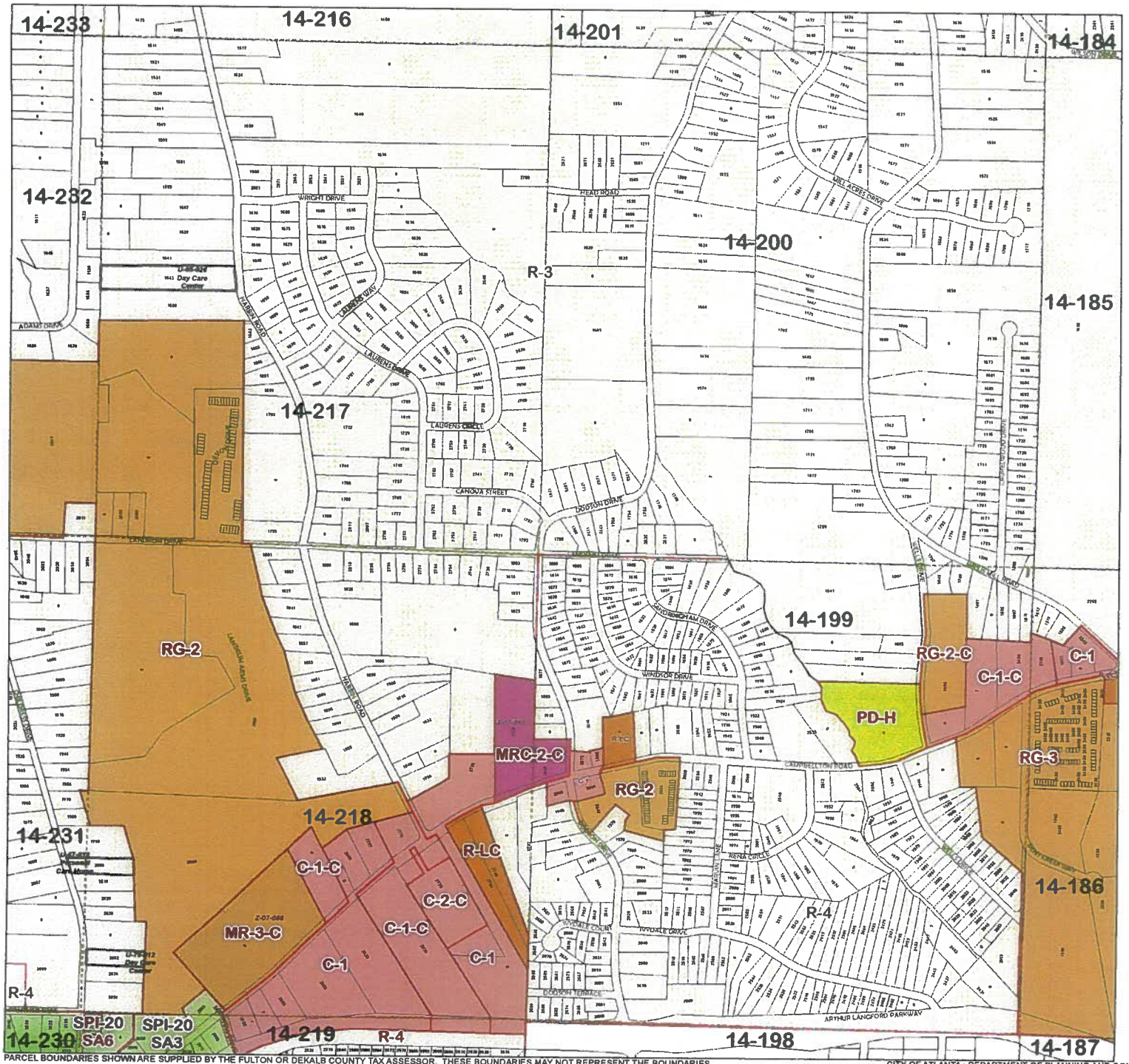

SHEET NO. 14-199

ZONING ORDINANCE
CITY OF ATLANTA, GEORGIA
OFFICIAL ZONING MAP

SHEET 44 OF 129 SHEETS

ORDINANCE Z-78-5

LAND LOTS _____

_____ DISTRICT

_____ COUNTY

CERTIFICATION

THIS SHEET 44 OF 129 SHEETS, IS HEREBY CERTIFIED AS INCLUDED IN THE OFFICIAL ZONING MAPS, ON FILE IN THE DEPARTMENT OF PLANNING AND COMMUNITY DEVELOPMENT, BUREAU OF PLANNING, AND FORMING A PART OF THE CITY OF ATLANTA ZONING ORDINANCE ADOPTED BY CITY COUNCIL ON DECEMBER 15, 1980 AND APPROVED BY THE MAYOR ON DECEMBER 19, 1980, AS AMENDED

DIRECTOR, BUREAU OF PLANNING, CITY OF ATLANTA, GEORGIA — DATE

MUNICIPAL CLERK, CMC, CITY OF ATLANTA, GA — DATE

Legend

- zoning outline
- Tax Parcels
- Special Use Permits
- LBS/HBS

OVERLAY DISTRICTS

- Beltline
- SPI-19
- All Others

Base Zoning

- Commercial
- Industrial
- Historic & Cultural
- Live-Work
- QOL Multi-Family
- QOL Mixed Use
- Neighborhood Commercial
- Office Institutional
- Planned Development
- Residential - Single Family
- Residential - Duplex
- Residential - Multi-Family
- Residential - Limited Commercial
- SPI - Special Public Interest

This document was compiled on January 14, 2011

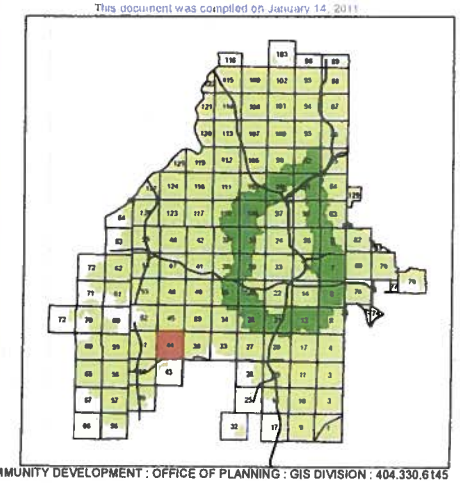

PARCEL BOUNDARIES SHOWN ARE SUPPLIED BY THE FULTON OR DEKALB COUNTY TAX ASSESSOR. THESE BOUNDARIES MAY NOT REPRESENT THE BOUNDARIES RECOGNIZED BY THE CITY OF ATLANTA FOR THE PURPOSES OF ISSUING BUILDING PERMITS.

CITY OF ATLANTA : DEPARTMENT OF PLANNING AND COMMUNITY DEVELOPMENT : OFFICE OF PLANNING : GIS DIVISION : 404.330.6145

1 INCH = 400 FEET

APPENDIX H:

Author Credentials, Documentation of Qualifications as Environmental Professional

GEC

Kevin R. Strumpler, P.G.
Environmental Services Manager

Professional Memberships

The Geological Society of America
Georgia Geological Society
Alabama Geological Society
National Ground Water Association

Professional Registrations

- Alabama #1064
- Georgia #1777
- Florida #2408

Education

- Bachelor of Science, Geology, Columbus State University, 1996

Experience

Mr. Strumpler is employed as the Environmental Services Manager for the Columbus office of GEC, and is generally responsible for project management, fieldwork and managing personnel for environmental projects, conducted through the Columbus branch of the firm. He has performed work and/or provided project management on the following type projects: UST closures, site investigations and corrective action plans; Environmental Site Assessments, including, Phase I ESAs (including DCAs), Phase II ESAs (involving sampling/analysis of physical media), Georgia Environmental Policy Act (GEPA) ESAs, and Environmental Baseline Survey (EBS); soil and groundwater remediation; deep foundation installation monitoring, geotechnical evaluations, hydrogeologic evaluations, emergency spill response, and consulting for solid waste landfills.

Continuing Education

- Environmental Sampling Training Course, Omega Environmental Services, Inc., 1998.
- 40 Hr Hazardous Waste Site Training Course, Condor Geotechnical Services, Inc., 2000.
- Site Analysis for On-Site Sewage Disposal, Mercer University, School of Engineering, 2000.
- 8 Hr Hazardous Waste Site Training Update, 2001 – 2010.
- Lead Inspector: EPA Training Course, The Environmental Institute, 2001.
- Lead Risk Assessor: EPA Training Course, The Environmental Institute, 2001.
- Georgia EPD Certified Qualified Person in NPDES, Georgia Branch of the Associated General Contractors of America, 2001.
- Soils and On-Site Wastewater Management Systems, Department of Crop and Soil Sciences, University of Georgia, 2001.
- Understanding and Implementing ARBCA Process, RAM Group, 2002.

Continuing Education (cont.):

- Hydrogeologic Evaluations Workshop, Tuscaloosa, Alabama, 2003.
- Introduction to Fate and Transport Modeling; 1-D, Bioscreen, AIPG Georgia Section, 2003.
- The Groundwater Pollution and Hydrology Course, Princeton Groundwater, Inc., 2004.
- 8 Hr. Hazardous Waste Manager's Course, Ft. Benning Army Installation, 2006.
- Level 1B NPDES Qualified Personnel, GSWCC, 2009.
- Certification in Radiation Safety and Monitoring, Device Operation and Machine Maintenance – NITON XRF Analyzer, ThermoFisher Scientific, 2007.
- Principles of Soil and Groundwater Geochemistry, Association of Environmental and Engineering Geologists, 2009.
- Asbestos in Buildings: Inspection and Assessment, The Environmental Institute, 2010.
- Vapor Encroachment Screening on Property Involved in Real Estate Transactions, ASTM International, 2010.
- Asbestos in Buildings: Inspector Refresher, The Environmental Institute, 2011.
- OSHA Construction Safety and Health, 2010.

Robert T. Hadden

Environmental Department Manager/Senior Environmental Specialist

Education

- Bachelor of Arts, University of South Alabama, 1981

Continuing Education

- Advanced Asbestos/Lead Seminar, March 24, 2011
- ASTM – Phase I & Phase II ESA's for Commercial Real Estate, June 13-15, 2006
- Annual 8-Hour Update of HAZPOWER Training – 1991-2010
- Asbestos Inspector/Planner Certificate Last Update May 2010
- Hazardous Waste Management: The Complete Course, August 1-2, 2002, Certification No. 71499
- Georgia Institute of Technology – Understanding Environmental
- Compliance Workshop November 12, 2002
- OSHA Hazard Communications Standard Training for Trainers, July 31, 2000, Certification No. 71498
- ISO 14001 Environmental Management Systems Lead Auditing, Course and Exam, September 1999, Certificate No. ET091399-09.
- Environmental Regulations in Georgia Seminar, January, 1997
- Underground Storage Tank Seminar, Georgia EPD, 1992, 1995
- 40-Hour Hazardous Waste Site Training, Certification 1991
- 40-Hour Environmental Site Assessment and Certification, 1993
- 24-Hour AHERA Asbestos Inspector Course and Certification, 1992

Experience

Mr. Hadden has experience in both the geotechnical engineering and environmental fields, providing project management, construction quality control, and geotechnical & environmental consulting services. During the last 20 years, Mr. Hadden's environmental field experience has included Phase I and Phase II environmental site assessments, regulatory assessment and compliance auditing, field sampling and analysis by immunoassay, subsurface investigations to assess soil and groundwater contamination, construction monitoring for remediation projects, and asbestos surveys. He also has experience in underground storage tank removal, site assessment and remediation.

Professional Memberships

- American Society of Testing & Materials (ASTM)
- Environmental Information Association – National
- Environmental Information Association – Georgia
- Georgia Affordable Housing Coalition

Relevant Projects

- **Georgia DNR/EPD; Investigation and Remediation of Soils and Groundwater Contamination at Anderson's Texaco Site; Brunswick, GA; Scientist** - Investigated and remediated soils and groundwater contamination at this site. Investigative methods included the use of soil gas surveys, HydroPunch sampling, temporary and permanent monitor well installation and mobile laboratory analysis. Corrective action included soil vapor extraction using horizontal well galleries and quarterly monitoring. Mr. Hadden was responsible for field sampling.

- **Georgia DNR/EPD; Groundwater Treatment of Golden Isles Marina Site; St. Simon's Island, GA; Scientist** - Continued operation of an existing groundwater treatment unit to re-evaluate the limits of contamination. The site is located on an interior island of the Georgia Coastal Plain area and presented significant impact to coastal fishing and shrimping. Groundwater sampling and immunoassay-based soil sample analysis were used to reevaluate the extent of contamination within the soil and groundwater. Based on these methods, new recovery wells were placed to control groundwater flow to the nearby river. Mr. Hadden served as field coordinator for this project.

- **Georgia DNRIEDP; Investigation and Remediation of Valdosta Village Site; Valdosta, GA; Project Manager** - Investigated and remediated an unknown quantity release of gasoline from the former location of a gasoline station. Used soil gas surveys, HydroPunchTM sampling and permanent monitor wells to define the extent of soil and groundwater contamination.

- **US Postal Service; Phase I ESA - ACM/Lead; Grovetown, GA; Environmental Specialist. Phase I ESA and ACM/Lead** Paint Survey of a residence scheduled for demolition in Grovetown, Georgia.

- **US Postal Service; Phase I ESA; Cairo, GA; Project Manager** - Provided a Phase I Environmental Site Assessment (ESA) in accordance with the American Society for Testing and Materials (AS TM) practice C- *1527-97.* The assessment included a visual inspection of the property, research of readily available public records, a drive-by inspection of accessible adjacent properties, and review of a computer search of Federal and State environmental databases. The investigation sought indications of the presence of hazardous substances of petroleum on the Property or on nearby parcels from which those substances might migrate to the Property. Mr. Hadden served at Project Manager for this project.

- **Cascade Corporation; Environmental Compliance Audit; Warner Robins, GA; Project Manager** - Conducted an environmental compliance audit of this fork lift parts manufacturing plant. Reviewed compliance with federal and state regulations, and provided report of findings. Mr. Hadden was responsible for field research, report writing, and project administration.

- **Waste Management; Phase I and II ESA; Warner Robins, GA; Project Manager** - Conducted a Phase I ESA and a limited Phase II ESA for a 14 acre site being evaluated for development as a waste transfer station. ASTM DI 527 standard procedures were utilized in the assessment. Mr. Hadden was responsible for field research, report preparation, and project administration.

- **Robins AFB; DO 48, 85, 135 – 1997, 98, 99 Basewide Groundwater Sampling; Robins AFB, GA; Field Coordinator -** Performed periodic sampling of 400+ wells across the site in order to monitor the locations and distributions of contaminants of concern which had been introduced to the subsurface as a result of previous work practices. The data objective of the sampling event was to collect groundwater data used to evaluate the distribution of the contaminants of concern. The data was then used by Robins AFB environmental managers to design remedial strategies for each of the areas sampled. Mr. Hadden provided overall site management, client liaison and oversight of field sampling teams (approximately 20 staff).

- **Norfolk Southern Corporation; Southern Industrial Park (Parcel 5); Norcross, GA; Project Manager -** Conducted a limited investigation at the Client's site. The investigation consisted of collecting soil and groundwater samples from three borings along the eastern property boundary using direct push technology (DPT). The samples were analyzed for volatile organic compounds (VOCs) by Environmental Protection Agency (EPA) Method 8260A. An on-site mobile laboratory was used for the analyses. Soil headspace readings of collected samples and water level measurements from existing monitor wells were also performed as part of the scope of work. A report of findings that summarized the site background, previous site investigations, methodology, results and conclusions was issued. Mr. Hadden provided project management for this project.

- **Micro Flo; Environmental Compliance Audit; Sparks, GA; Project Manager -** Conducted a compliance audit of this pesticide formulating facility. Evaluated compliance with federal, state, and local regulations including, but not limited to: CERCLA, RCRA, EPCRA, CWA, TSCA, DOT, SDWA, state hazardous waste management and UST programs, local sewage, building and fire codes. Mr. Hadden was responsible for field research, report writing, and project administration.

- **US Postal Service; Phase I ESE; Milledgeville, GA; Project Manager -** Conducted a Phase I Environmental Site Assessment (ESA) on two undeveloped tracts of land in Milledgeville, Georgia. Mr. Hadden managed the project.

- **Micro Flo; Environ. Documentation Review of Two proposed Vendors; Atlanta, GA; Project Manager -** Acquired database reports from Environmental Data Resources, Inc. of Southport Connecticut. Issued separate letter reports for each vendor. After reports were reviewed, advised the Client of the records review findings. The reports provided an evaluation of the potential for environmental concerns that were apparent in the respective database reports. Mr. Hadden provided project management for this project.

- **GE Capital Corporation; Stalnaker Plastics Warner Robins, GA; Project Manager.** Provided a Phase I Environmental Site Assessment (ESA) in accordance with the American Society for Testing and Materials (ASTM) practice C-I 527-97. The assessment included a visual inspection of the property, research of readily available public records, a drive-by inspection of accessible adjacent properties, and review of a computer search of Federal and State environmental databases. The investigation sought indications of the presence of hazardous substances of petroleum on the Property or on nearby parcels from which those substances might migrate to the Property. Mr. Hadden conducted Phase I ESA

research and authored the report. He also handled project administration. Remediation processes included soil vapor extraction and recovery wells, air sparging, soil vapor extraction using horizontal well galleries, and quarterly monitoring. Contaminant transport and exposure assessment computer modeling were performed to assess the impacts to nearby potable wells and surface waters. Mr. Hadden was responsible for site investigation, monitoring, and report writing.

- **Confidential Client; AST Line Closure; Fairburn, GA; Project Manager** - Provided project management and field coordination of services necessary to close a 2,000-gallon gasoline UST. Associated investigation led to discovery and subsequent remediation of release of diesel fuel from lines associated with a 250,000-gallon AST. Mr. Hadden provided client and project activity coordination, invoicing, overall project administration, and technical services oversight design and implementation.

- **GE Capital Corporation; Phase I Environmental Site Assessments for Three (3) Dixie Tool & Die Manufacturing Plants; Forest Park, GA; Project Manager** - Performed Phase I Environmental Site Assessment on three Dixie Tool & Die Manufacturing Plants. Inspected the property and observe those portions of adjacent parcels which were visible from the property and public roads for obvious and apparent causes for concern, such as the improper storage or use of petroleum products, chemicals or wastes, and the presence of tanks, oil-filled electrical equipment, stains, unusual odors, stressed vegetation, filled areas, and other indications of the potential presence of hazardous substances.

- **Union Carbide; Asbestos Survey of the UCAR Emulsion Systems Plant; Tucker, GA; Project Manager** - Completed an asbestos survey of the UCAR Emulsion System, Tucker, Georgia plant. Identified observed homogeneous areas containing materials suspected to contain asbestos. Collected 100 representative bulk samples from suspect asbestos-containing materials (ACM), which were submitted to an accredited laboratory for polarized light microscopy (PLM) analysis and prepared a final report. Mr. Hadden conducted the asbestos survey and was primary author of the final report.

- **Keefer, Wood, Allen & Rahal; Phase I ESA Update; Harrisburg, PA; Project Manager** - Conducted a Phase 1 ESA in accordance with ASTM E- 1527 standard on a boxboard container manufacturing plant in East Point, Georgia for a property transfer. Mr. Hadden was responsible for the site assessment, report writing, and project management.

- **Southern States; Phase I ESA Browns Galvanizing; Aberdeen, NC; Project Manager** - Identified recognized environmental conditions, which indicate the presence or likely presence of any hazardous substances or petroleum products on a property under conditions that indicate an existing release, a past release, or a material threat of a release on any hazardous substances or petroleum products into structures on the property or into the ground, groundwater, or surface water of the property. Mr. Hadden was responsible for the site assessment, report writing, and project management.

- **MST International; Phase I ESA and Subsurface Investigation at Ft. Valley State University; Atlanta, GA; Project Manager** - Provided a Phase I ESA on an approximate eight acre vacant parcel of previously developed property. The ESA included a Special Resources evaluation and due diligence sampling of soil for hazardous waste characterization. Performed an assessment in accordance with

ASTM E-1527 standard and conducted subsurface investigation by excavating test pits to characterize and estimate extent of suspected buried construction debris. Mr. Hadden was responsible for the site assessment, subsurface investigation, report writing, and project management.

- **South Carolina National Bank; Phase I Environmental Site Assessments; Various Sites, SC; Industrial Hygienist** - Phase I environmental audits were conducted and audit reports prepared for several commercial properties.

- **Various locations in the Southeast: Georgia, Florida, Alabama, North Carolina and South Carolina** - Project and site manager for Phase **I and Phase II** environmental site assessments, structural and geotechnical assessments, and underground storage tank projects.

- **Kings Bay Naval Submarine Base, St. Marys, Georgia** - Project manager and site supervisor for quality control and structural assessment services for various government and private contracts for naval base infrastructure.

- **Jaxport 2000, Jacksonville, Florida** - Provided project management and supervision of quality control services for an airport expansion under FAA guidelines.

- **Callaway Nuclear Power Plant, Missouri** - Civil Quality Control Inspector and Laboratory Supervisor responsible for quality assurance of construction activities and materials.

- **Various locations in Atlanta, Georgia** - Coordinated and provided civil quality control services to various governmental and private entities for engineering purposes.

- **Various locations in Alabama, Georgia, Florida and Mississippi** - Performed physical property testing on soils and other building materials for structural purposes.

- **Leamiver Pulp Mill, New Augusta, Mississippi** - Provided civil quality control materials testing for a $540 million plant expansion.

Thomas E. Driver, P.E.
President/Senior Engineer

Professional Memberships

- American Society of Civil Engineers
- National Society of Professional Engineers
- Georgia Society of Professional Engineers
- Consulting Engineers Council of Georgia
- American Consulting Engineers Council
- American Concrete Institute

Education

- Bachelor of Civil Engineering, Auburn University, 1983

Experience

Mr. Driver has over 27 years of experience in the fields of environmental and geotechnical engineering and construction quality control and assurance testing. Mr. Driver is the founder and President of Geotechnical & Environmental Consultants, Inc. and is responsible for the overall operation of the firm. In addition, Mr. Driver also assumes project duties and acts as Senior Engineer on numerous projects.

Environmental Experience

- Senior Engineer responsible for over 1,000 Phase I/Phase II Environmental Site Assessments in Georgia.
- Project or Senior Engineer responsible for closure testing on over 100 UST removal projects throughout the southeast.
- Project or Senior Engineer responsible for preparation and implementation of Corrective Action Plans on over 50 confirmed UST contamination sites throughout Georgia and Alabama.
- Senior Engineer for design of SPCC and SWPPP plans throughout Georgia.

Geotechnical & Construction Related Experience

- Experienced in geotechnical evaluations for both shallow and deep foundation systems and site development throughout the southeast.
- Experienced in all phases of construction quality assurance and quality control testing for projects ranging from small wood framed structures to multi-story buildings and large industrial facilities throughout the southeast.
- Experienced in all phases of NPDES stormwater sampling and testing for construction sites.

Professional Registrations

Alabama	#16513
Florida	#67040
Georgia	#17394
Kentucky	#25290
North Carolina	#19125
South Carolina	#26429
Tennessee	#103642

Continuing Education

- Hazwoper Training
- Inspecting Buildings for Asbestos Containing Materials
- Mold Assessment & Remediation in Buildings
- Landfill Design Short Course
- Leaking Underground Storage Tank Workshop
- Pile and Pier Analysis, Design and Installation
- Real Estate Transaction Environmental Evaluation Training
- SPCC Outreach Program Seminar
- NPDES Construction Permitting Qualified Personnel Training
- Site Analysis for On-Site Sewage Disposal
- Design of Roller Compacted Concrete Dams
- In-Situ Soil Improvement using Geopier Foundations
- Level 1B Certified Inspector for Georgia NPDES General Permit for Construction Activities

Solid Waste Experience

- CQA Engineer of record for numerous Subtitle D municipal solid waste landfill projects.
- Senior Engineer for over 20 Hydrogeological Site Assessments for Solid Waste Facilities in Georgia.
- Senior Engineer for design and implementation for over 20 Groundwater and/or Methane Monitoring plans in Georgia.
- CQA Engineer of record for numerous Landfill Closure projects in Georgia.
- Senior Engineer responsible for several groundwater and methane remediation plans for solid waste landfill facilities.

APPENDIX I:

Other Previous Environmental Reports

GEC

This Section Not Applicable For This Report.

APPENDIX J:

Noise Assessment Documentation

GEC

Worksheet A
Site Evaluation

Noise Assessment Guidelines

Site Location
Atlanta, Georgia

Program

Project Name
Georgia Coral Gardens

Locality

File Number

Sponsor's Name

Phone

Street Address

City, State

	Acceptability Category	DNL	Predicted for Operations in Year
1. Roadway Noise	Acceptable	62.7	2021
2. Aircraft Noise	Acceptable	<55	2012 (Hartsfield) - most current available
3. Railway Noise	Acceptable	<65	2011
Value of DNL for all noise sources: (see page 3 for combination procedure)		62.7	

Final Site Evaluation (circle one)

(Acceptable)

Normally Unacceptable

Unacceptable

All site locations are less than 65DNL, therefore no exterior or interior noise mitigation is required per HUD guidelines (NAG).

Signature _____ Date 6/17/11

Clip this worksheet to the top of a package containing Worksheets B-E and Workcharts 1-7 that are used in the site evaluations

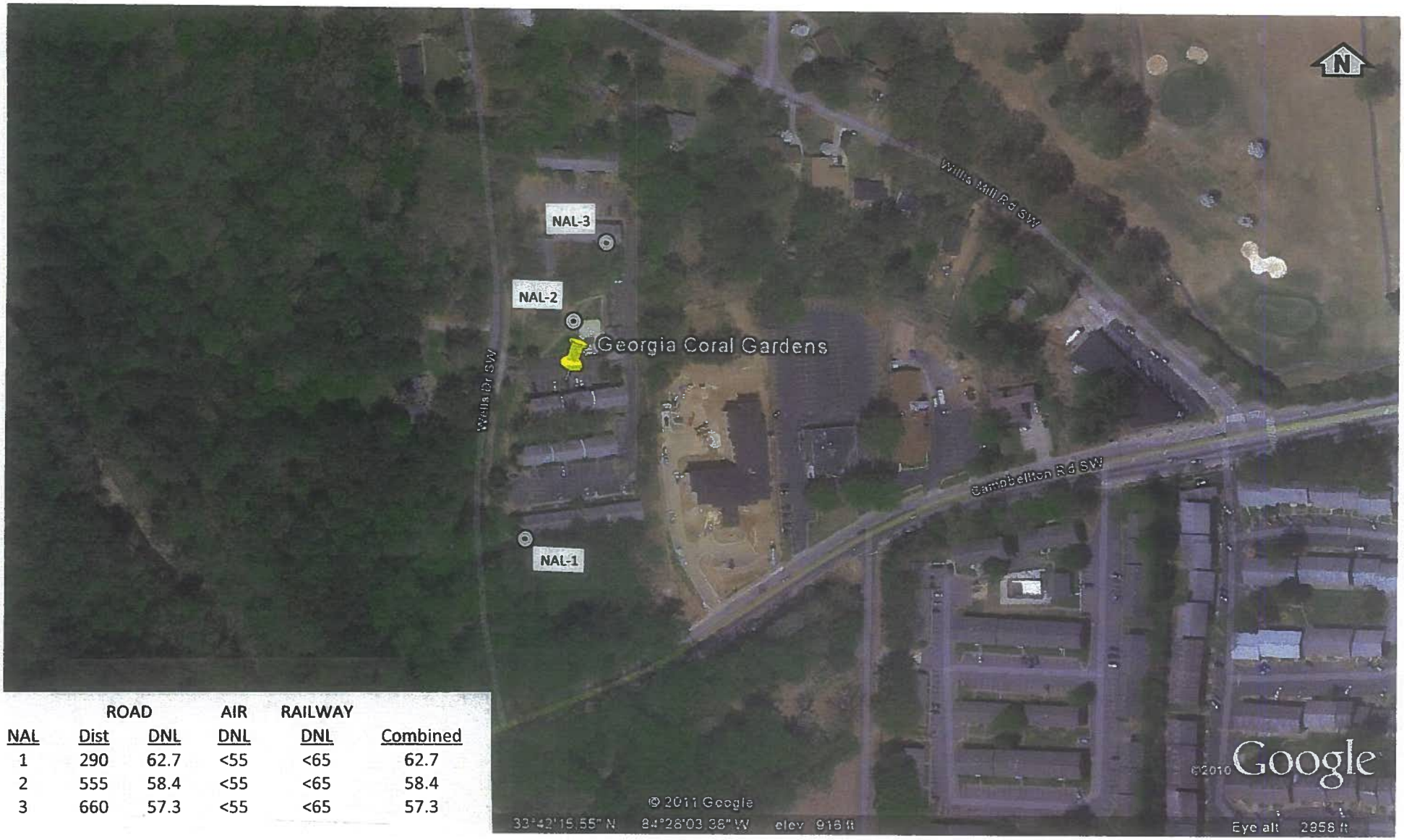

	ROAD		AIR	RAILWAY	
NAL	Dist	DNL	DNL	DNL	Combined
1	290	62.7	<55	<65	62.7
2	555	58.4	<55	<65	58.4
3	660	57.3	<55	<65	57.3

⊙ = Approximate Location of NAL

All NALs

Worksheet C
Roadway Noise

Page 1

Noise Assessment Guidelines

List all major roads within 1000 feet of the site:

1. Campbellton Road SW
2.
3.
4.

Necessary Information	Road 1	Road 2	Road 3	Road 4
1. Distance in feet from the NAL to the edge of the road				
a. nearest lane				
b. farthest lane				
c. average (effective distance)	Varies			
2. Distance to stop sign	NA			
3. Road gradient in percent	0			
4. Average speed in mph				
a. Automobiles	45			
b. heavy trucks - uphill	45			
c. heavy trucks - downhill	45			
5. 24 hour average number of automobiles and medium trucks in both directions (ADT)				
a. automobiles (92%)*	16,422 per GDOT website			
b. medium trucks (4%)*	714			
c. effective ADT (a + (10xb))				
6. 24 hour average number of heavy trucks				
a. uphill				
b. downhill				
c. total (4%)*	714			
7. Fraction of nighttime traffic (10 p.m. to 7 a.m.)	0.15			
8. Traffic projected for what year?	2021 3% per year growth over 2009			

* per DCA

GASTARS Traffic Counters - 5707 - Google Chrome

www.dot.ga.gov/statistics/stars/Lists/GASTARSTrafficCounters/DispForm.aspx?ID=11963

Disclaimer: The Georgia Department of Transportation makes no representation or warranties, implied or expressed, concerning the accuracy, completeness, reliability, or suitability for any particular purpose of this information and data contained on this Web Site

Year	RCLINK	Beginning Milepoint	Ending Milepoint	Directional	Actual/Estimate	Direction 1	Direction 2	Total AADT	Truck%
2009	1213139403	2.05	3.17	Non-Directional	Estimate			12520	
2008	1213139403	2.05	3.17	Non-Directional	Estimate			12880	
2007	1213139403	2.05	3.17	Bi-Directional	Actual	6940 (East)	6740 (West)	13680	
2006	1213139403	2.05	3.17	Non-Directional	Actual			10660	
2005	1213139403	2.05	3.17	Non-Directional	Estimate			9970	

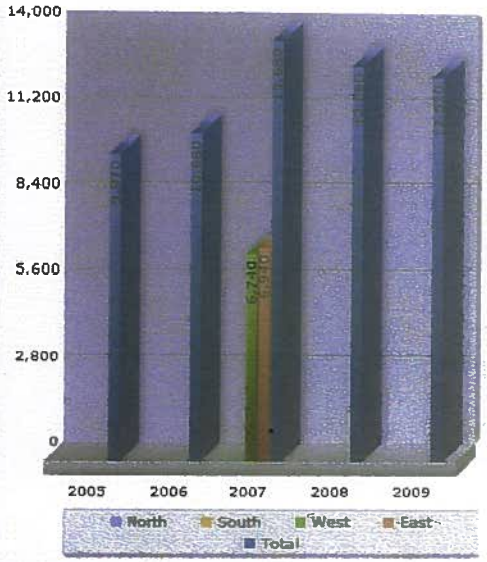

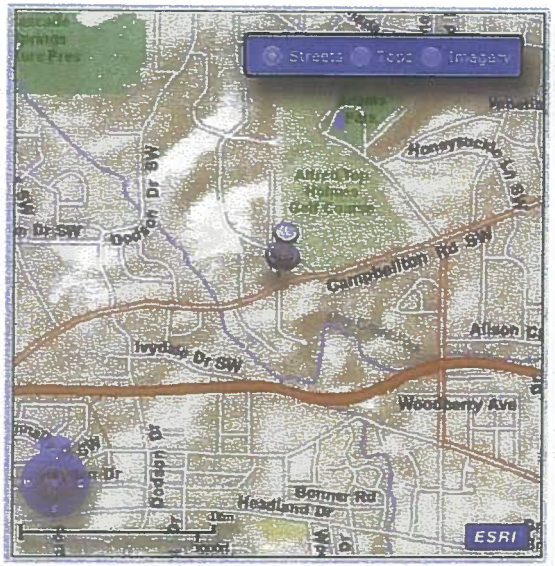

2009 - 12,520

3% year - 17,851 / 2021

Homes & Communities
U.S. Department of Housing and Urban Development

Community Planning & Development

En español | Contact Us | Text only | Search/index

Community Planning and Development
About CPD
Economic Development
Community Development
Affordable Housing
Homeless Assistance
HUDVet
Environment
- Environmental Contacts
- Review Requirements
- Laws and Regulations
- Training
- Resource Library

Acquisition/Relocation
Energy
HIV/AIDS Housing
Technical Assistance
Online Systems/ Databases
Library
Laws and Regulations

HUD news

Homes

Resources

Communities

Working with HUD

Tools
Webcasts
Mailing lists
RSS Feeds
Help

USA.gov Government Made Easy

Site DNL Calculator

For more information on using the noise calculator, to access the user guidebook, or send comments, please visit the following page:
Day/Night Noise Level Electronic Assessment Tool

Guidelines:

- To display the Road and/or Rail DNL calculator(s), click on the "Add Road Source" and/or "Add Rail Source" button(s) below.
- All Road and Rail input values must be positive non-decimal numbers.
- All Road and/or Rail DNL value(s) must be calculated separately before calculating the Site DNL.
- All checkboxes that apply must be checked for vehicles and trains in the tables' headers.
- **Note #1:** Tooltips, containing field specific information, have been added in this tool and may be accessed by hovering over all the respective data fields (site identification, roadway and railway assessment, DNL calculation results, roadway and railway input variables) with the mouse.
- **Note #2:** DNL Calculator assumes roadway data is always entered.

Providing Feedback & Corrections

For using the DNL Assessment Tool, following the directions in the User's Guide, users are encouraged to provide feedback on how the DNL Assessment Tool may be improved. Users are also encouraged to send comments or corrections for the improvement of the tool.

Please send comments or other input to: **ATEC@hud.gov**

Related Information

- Day/Night Noise Level Assessment Tool Guidebook
- Day/Night Noise Level Assessment Tool Flowcharts

System Requirements

- Internet Explorer 6.0 or above
- Adobe Reader
- Enabling JavaScript

Site ID: Georgia Coral Gai

Record Date: 06/16/2011

User's Name: Kevin Strumpler

Road # 1 Name: Campbellton Road

Road #1			
Vehicle Type	**Cars** ☑	**Medium Trucks** ☑	**Heavy Trucks** ☑
Effective Distance	290	290	290
Distance to Stop Sign			
Average Speed	45	45	45
Average Daily Trips (ADT)	16422	714	714
Night Fraction of ADT	15	15	15
Road Gradient (%)			0
Vehicle DNL	57.1932	53.5759	60.412
Calculate Road #1 DNL	62.6704	Reset	

Add Road Source | Add Rail Source

Airport Noise Level:

Loud Impulse Sounds? ○ Yes ◉ No

Combined DNL for all Road and Rail sources: 62.6704

Combined DNL including Airport: N/A

Site DNL with Loud Impulse Sound:

Calculate

Mitigation Options

If your site DNL is in Excess of 65 decibels, your options are:

- **No Action Alternative**
  Cancel the project at this location **DNL Calculator**

- **Other Reasonable Alternatives**
  Choose an alternate site **DNL Calculator**

- **Mitigation**
  - **Contact your Field or Regional Enviornmental Officer** - **Environmental Contacts**
  - **Increase mitigation in the building walls** (only effective if no outdoor, noise sensitive areas).
  - **Reconfigure the site plan to increase the distance between the noise source and noise-sensitive uses DNL Calculator**
  - **Incorporate natural or man-made barriers.** See **The Noise Guidebook**
  - **Construct noise barrier.** See the **Barrier Performance Module**

Refresh

Content current as of 13 August 2010

Back to top

U.S. Department of Housing and Urban Development
451 7th Street S.W., Washington, DC 20410
Telephone: (202) 708-1112 TTY: (202) 708-1455
Find the address of a HUD office near you

Homes & Communities
U.S. Department of Housing and Urban Development

Community Planning & Development

En español | Contact Us | Text only | Search/index

Community Planning and Development
About CPD
Economic Development
Community Development
Affordable Housing
Homeless Assistance
HUDVet
Environment
- Environmental Contacts
- Review Requirements
- Laws and Regulations
- Training
- Resource Library

Acquisition/Relocation
Energy
HIV/AIDS Housing
Technical Assistance
Online Systems/ Databases
Library
Laws and Regulations

HUD news

Homes

Resources

Communities

Working with HUD

Tools
Webcasts
Mailing lists
RSS Feeds
Help

USA.gov Government Made Easy

Site DNL Calculator

For more information on using the noise calculator, to access the user guidebook, or send comments, please visit the following page:
Day/Night Noise Level Electronic Assessment Tool

Guidelines:

- To display the Road and/or Rail DNL calculator(s), click on the "Add Road Source" and/or "Add Rail Source" button(s) below.
- All Road and Rail input values must be positive non-decimal numbers.
- All Road and/or Rail DNL value(s) must be calculated separately before calculating the Site DNL.
- All checkboxes that apply must be checked for vehicles and trains in the tables' headers.
- **Note #1:** Tooltips, containing field specific information, have been added in this tool and may be accessed by hovering over all the respective data fields (site identification, roadway and railway assessment, DNL calculation results, roadway and railway input variables) with the mouse.
- **Note #2:** DNL Calculator assumes roadway data is always entered.

Providing Feedback & Corrections

For using the DNL Assessment Tool, following the directions in the User's Guide, users are encouraged to provide feedback on how the DNL Assessment Tool may be improved. Users are also encouraged to send comments or corrections for the improvement of the tool.

Please send comments or other input to: **ATEC@hud.gov**

Related Information

- Day/Night Noise Level Assessment Tool Electronic
- Day/Night Noise Level Assessment Tool Flowcharts

System Requirements

- Internet Explorer 6.0 or above
- Adobe Reader
- Enabling JavaScript

Site ID: Georgia Coral Gar

Record Date: 06/16/2011

User's Name: Kevin Strumpler

Road # 1 Name: Campbellton Road

Road #1			
Vehicle Type	Cars ☑	Medium Trucks ☑	Heavy Trucks ☑
Effective Distance	555	555	555
Distance to Stop Sign			
Average Speed	45	45	45
Average Daily Trips (ADT)	16422	714	714
Night Fraction of ADT	15	15	15
Road Gradient (%)			0
Vehicle DNL	52.9648	49.3475	56.1835
Calculate Road #1 DNL	58.4419	Reset	

Add Road Source | Add Rail Source

Airport Noise Level:

Loud Impulse Sounds? ○ Yes ◉ No

Combined DNL for all Road and Rail sources: 58.4419

Combined DNL including Airport: N/A

Site DNL with Loud Impulse Sound:

Calculate

Mitigation Options

If your site DNL is in Excess of 65 decibels, your options are:

- **No Action Alternative**
  Cancel the project at this location **DNL Calculator**

- **Other Reasonable Alternatives**
  Choose an alternate site **DNL Calculator**

- **Mitigation**
  - **Contact your Field or Regional Enviornmental Officer** - **Environmental Contacts**
  - **Increase mitigation in the building walls** (only effective if no outdoor, noise sensitive areas).
  - **Reconfigure the site plan to increase the distance between the noise source and noise-sensitive uses DNL Calculator**
  - **Incorporate natural or man-made barriers.** See **The Noise Guidebook**
  - **Construct noise barrier.** See the **Barrier Performance Module**

Refresh

Content current as of 13 August 2010

Back to top

U.S. Department of Housing and Urban Development
451 7th Street S.W., Washington, DC 20410
Telephone: (202) 708-1112 TTY: (202) 708-1455
Find the address of a HUD office near you

Community Planning and Development
About CPD
Economic Development
Community Development
Affordable Housing
Homeless Assistance
HUDVet
Environment
- Environmental Contacts
- Review Requirements
- Laws and Regulations
- Training
- Resource Library

Acquisition/Relocation
Energy
HIV/AIDS Housing
Technical Assistance
Online Systems/ Databases
Library
Laws and Regulations

HUD news

Homes

Resources

Communities

Working with HUD

Tools
Webcasts
Mailing lists
RSS Feeds
Help

USA.gov Government Made Easy

Site DNL Calculator

For more information on using the noise calculator, to access the user guidebook, or send comments, please visit the following page:
Day/Night Noise Level Electronic Assessment Tool

Providing Feedback & Corrections

In using the DNL Assessment Tool, following the directions in the User's Guide, users are encouraged to provide feedback on how the DNL Assessment Tool may be improved. Users are also encouraged to send comments or corrections for the improvement of the tool.

Please send comments or other input to: **ATEC@hud.gov**

Guidelines:

- To display the Road and/or Rail DNL calculator(s), click on the "Add Road Source" and/or "Add Rail Source" button(s) below.
- All Road and Rail input values must be positive non-decimal numbers.
- All Road and/or Rail DNL value(s) must be calculated separately before calculating the Site DNL.
- All checkboxes that apply must be checked for vehicles and trains in the tables' headers.
- **Note #1:** Tooltips, containing field specific information, have been added in this tool and may be accessed by hovering over all the respective data fields (site identification, roadway and railway assessment, DNL calculation results, roadway and railway input variables) with the mouse.
- **Note #2:** DNL Calculator assumes roadway data is always entered.

Related Information

- Day/Night Noise Level Assessment Tool Guidebook
- All the respective data
- Assessment Tool Flowcharts

System Requirements

- Internet Explorer 6.0 or above
- Adobe Reader
- Enabling JavaScript

Site ID: Georgia Coral Gai

Record Date: 06/16/2011

User's Name: Kevin Strumpler

Road # 1 Name: Campbellton Road

Road #1			
Vehicle Type	**Cars** ☑	**Medium Trucks** ☑	**Heavy Trucks** ☑
Effective Distance	660	660	660
Distance to Stop Sign			
Average Speed	45	45	45
Average Daily Trips (ADT)	16422	714	714
Night Fraction of ADT	15	15	15
Road Gradient (%)			0
Vehicle DNL	51.836	48.2188	55.0555
Calculate Road #1 DNL	57.3136	Reset	

Add Road Source | Add Rail Source

Airport Noise Level:

Loud Impulse Sounds? ○ Yes ◉ No

Combined DNL for all Road and Rail sources: 57.3136

Combined DNL including Airport: N/A

Site DNL with Loud Impulse Sound:

Calculate

Mitigation Options

If your site DNL is in Excess of 65 decibels, your options are:

- **No Action Alternative**
  Cancel the project at this location **DNL Calculator**
- **Other Reasonable Alternatives**
  Choose an alternate site **DNL Calculator**
- **Mitigation**
  - **Contact your Field or Regional Enviornmental Officer** - **Environmental Contacts**
  - **Increase mitigation in the building walls** (only effective if no outdoor, noise sensitive areas).
  - **Reconfigure the site plan to increase the distance between the noise source and noise-sensitive uses DNL Calculator**
  - **Incorporate natural or man-made barriers.** See **The Noise Guidebook**
  - **Construct noise barrier.** See the **Barrier Performance Module**

Refresh

Content current as of 13 August 2010

Back to top

U.S. Department of Housing and Urban Development
451 7th Street S.W., Washington, DC 20410
Telephone: (202) 708-1112 TTY: (202) 708-1455
Find the address of a HUD office near you

All NALs

Worksheet B
Aircraft Noise

Noise Assessment Guidelines

List all airports within 15 miles of the site:

1. Hartsfield - Atlanta
2. Dobbins ARB
3. _____

Necessary Information:	Airport 1	Airport 2	Airport 3
1. Are DNL, NEF or CNR contours available? (yes/no)	Yes	Yes	
2. Any supersonic aircraft operations? (yes/no)	No	No	
3. Estimating approximate contours from Figure 3:			
a. number of nighttime jet operations			
b. number of daytime jet operations			
c. effective number of operations (10 times a + b)			
d. distance A for 65 dB			
70dB			
75 dB			
e. distance B for 65 dB			
70 dB			
75 dB			
4. Estimating DNL from Table 2:			
a. distance from 65 dB contour to flight path, D^1	4,200	3,500	
b. distance from NAL to flight path, D^2	Varies	Varies	
c. D^2 divided by D^1	5.4	20.0	
d. DNL	<55	<55	
5. Operations projected for what year?	2012	Unknown	
6. Total DNL from all airports		<55	

Signed _____ Date 6/17/11

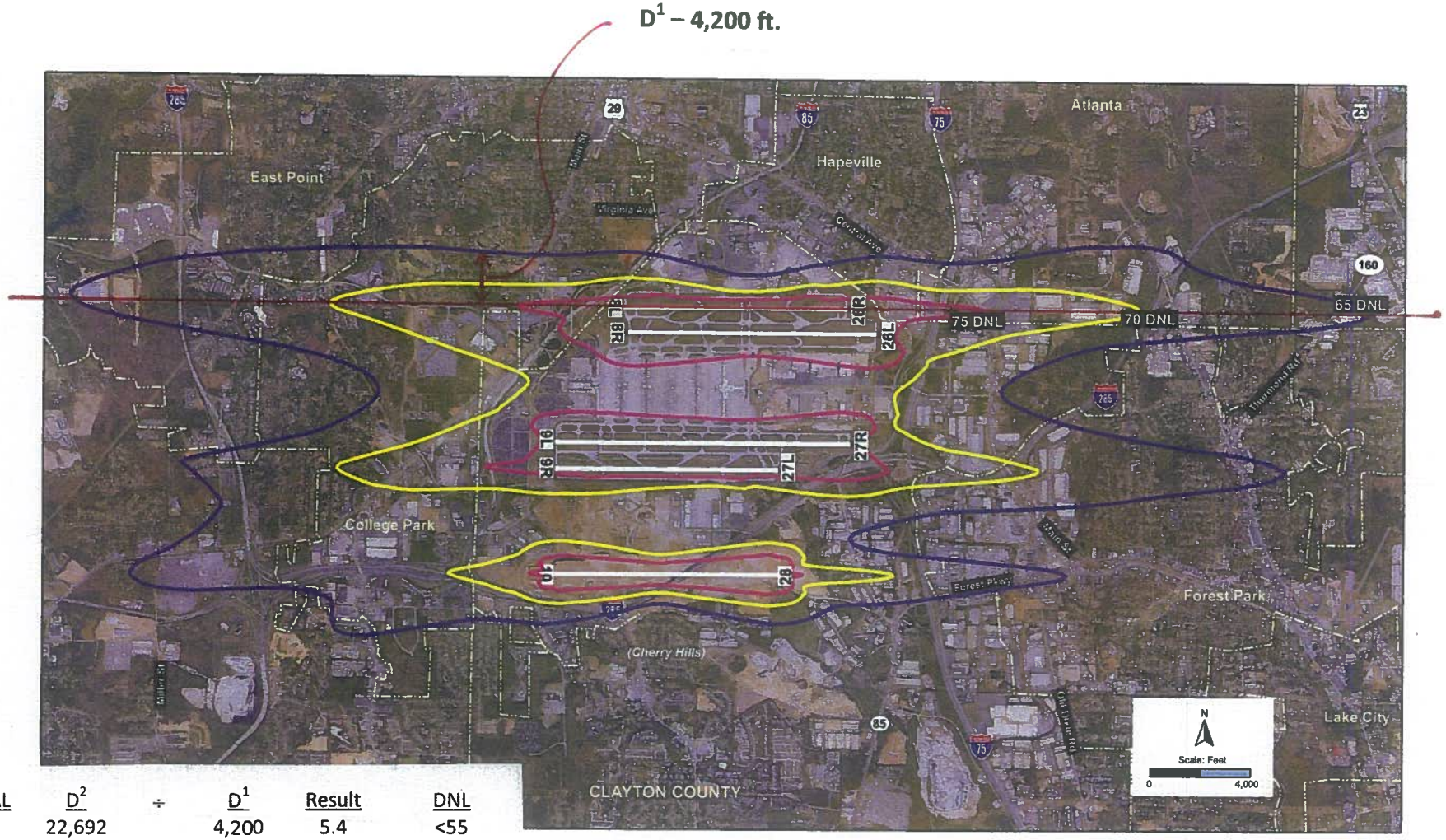

NAL	D^2	÷	D^1	Result	DNL
1	22,692		4,200	5.4	<55
2	22,982		4,200	5.5	<55
3	23129		4,200	5.5	<55

Hartsfield-Jackson Atlanta International Airport FAR Part 150 Study
Figure 4-1
2012 Noise Contours

D^2 – Varies

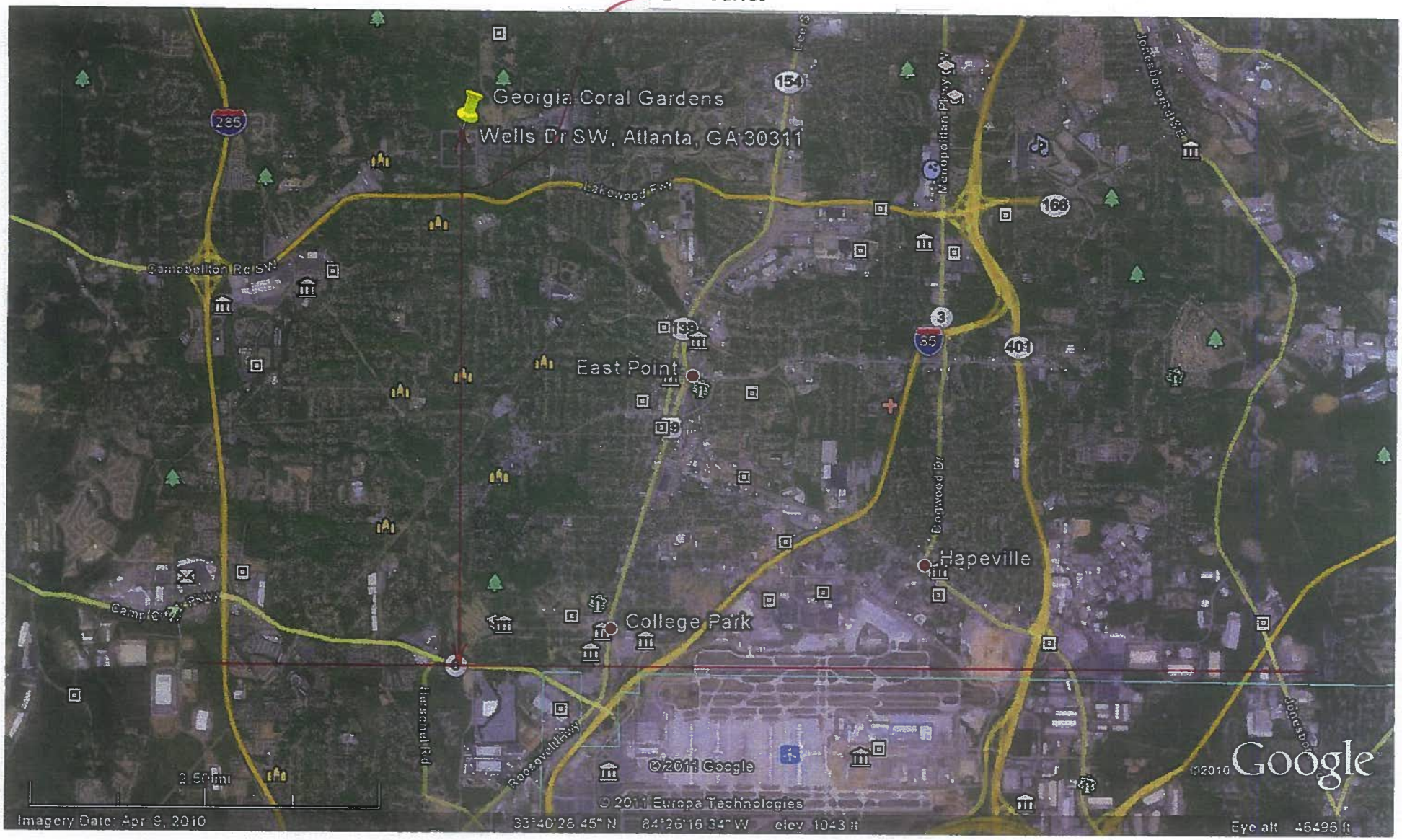

Hartsfield – Atlanta

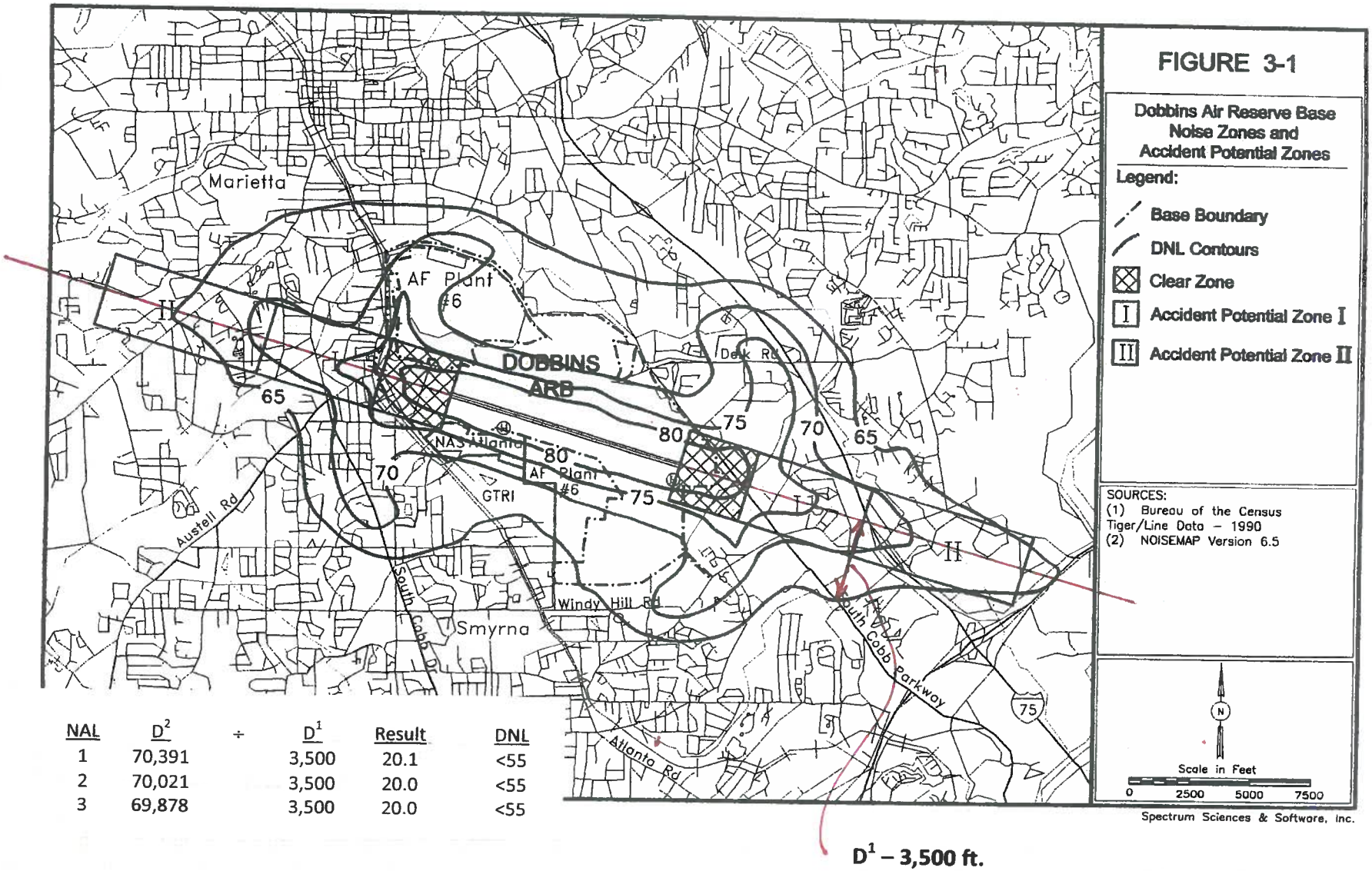

NAL	D^2	÷	D^1	Result	DNL
1	70,391		3,500	20.1	<55
2	70,021		3,500	20.0	<55
3	69,878		3,500	20.0	<55

Dobbins ARB

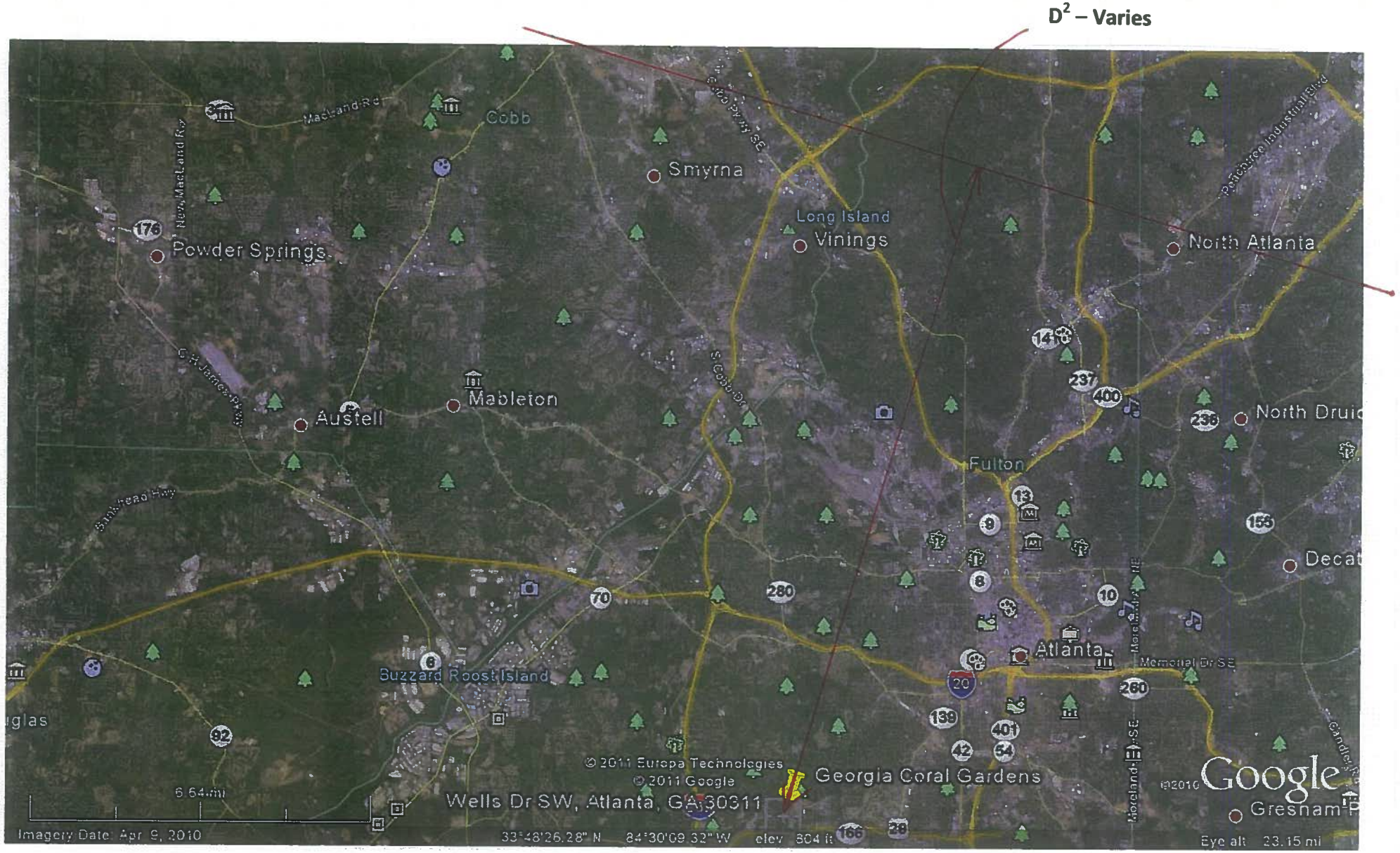
D² – Varies
Cobb
Smyrna
Long Island
Vinings
North Atlanta
Powder Springs
Austell
Mableton
Fulton
Atlanta
Buzzard Roost Island
Georgia Coral Gardens
Wells Dr SW, Atlanta, GA 30311
Gresnam
6.64 mi
Imagery Date: Apr 9, 2010
33°48'26.28" N 84°30'09.32" W elev 804 ft
Eye alt 23.15 mi
© 2011 Europa Technologies
© 2011 Google
©2010 Google
Dobbins ARB

All NALs

Worksheet D
Railway Noise

List All Railways within 3000 feet of the site:

1. No railways within 3,000 ft. of site per maps
2. _____
3. _____

Necessary Information:	Railway No. 1	Railway No. 2	Railway No. 3
1. Distance in feet from the NAL to the railway track:			
2. Number of trains in 24 hours:			
a. diesel			
b. electrified			
3. Fraction of operations occuring at night (10 p.m. – 7 a.m.):			
4. Number of diesel locomotives per train:			
5. Number of rail cars per train:			
a. diesel trains			
b. electrified trains			
6. Average train speed:			
7. Is track welded or bolted?			
8. Are whistles or horns required for grade crossings?			

<65
2011

6/17/11

APPENDIX K:

Additional HOME Requirements

GEC

This Section Not Applicable For This Report.

APPENDIX L:

Owner Environmental Questionnaire

GEC

OWNER ENVIRONMENTAL QUESTIONNAIRE & DISCLOSURE STATEMENT

The checklist **MUST** be completed and signed by the current property owner, notarized in the spaces indicated and submitted with the application. The Owner must supply and attach evidence of ownership of the property, i.e., a deed. In preparing this document, the property owner must make a good faith effort to correctly answer all questions in this checklist. Care should be taken to check the answers against whatever records are in the owner's possession. If any of the following questions are answered in the affirmative, or if answers are unknown and/or qualified, the Environmental Professional must determine whether further inquiry is warranted. A gap in the Owner's knowledge about any item on the checklist below does not relieve the Environmental Professional from the requirement that the item be fully addressed in the Phase I Report. The property owner must fully document the reason for any affirmative answer, and provide the Environmental Professional with all appropriate supporting information.

Purchaser: Georgia Coin| Gardens LP
(Phone) 602-254-5611
Owner/seller: 1856 Wells Court Partners, LP
(Phone) 480-289-5715
Subject property: 1856 Wells Dr. SW, Atlanta, GA
(Phone) 404-349-2437

QUESTIONNAIRE - PART A:

1. Land use: Is the property, or any adjacent property, used for commercial, industrial or manufacturing purposes including, but not limited to. dry cleaners and gas stations? Adjacent properties include those that border the site and include properties across the street from the site.

X Yes __No __Don't Know Please describe:

Residential community - Senior living

Provide the name and describe the type of business operating at the property:

Providence Manor - Senior living

Name and type of business operating at the adjacent property to the **north:**

south:

east:

west:

2. Has the property or any adjacent property been used in the past for commercial, industrial or manufacturing purposes including, but not limited to, dry cleaners and gasoline stations?

__Yes X No __Don't Know Please describe:

Owner: 1856 Wells Court Partners, LP Date(s)

Current Use of property: Rental Property

Previous use of property: Rental Property

Previous use of property to **north:** Don't Know

south: N/A

east: N/A

west: N/A

3. Are there any pesticides, automotive or industrial batteries, paints or other chemicals stored on the property or at the facility?

__Yes X No __Don't Know (If yes, please describe)

4. Are there currently any plastics or metal industrial drums (ranging from 5 to 55-gallons) located on the property or at the facility, or were there in the past?

__Yes X No __Don't Know (If yes, please describe)

5. How and where were items identified in Questions #3 & #4 disposed of (and if you do not know all the specifics, provide names and present employers of people who might be able to provide additional information)?

6. Has fill dirt ever been brought onto the site?

__Yes X No __Don't Know (If yes, please describe)

7. Have any substances identified as hazardous, unidentified waste materials, tires, automotive or industrial batteries or any other waste materials, including construction debris, been dumped above grade, buried and/or burned on the site (where and what disposal took place)?

__Yes X No __Don't Know (If yes, please describe)

8. Is there any obviously stained soil, or other evidence of past waste disposal on the property (where)?

__Yes X No __Don't Know (If yes, please describe)

9. a) Are there any above or underground storage tanks located on the property now (Identify location)?

__Yes X No __Don't Know (If yes, please describe)

b) Are the existing storage tanks empty, out of service, or closed? (If 'yes' provide information on when, give the name of the contractor used, and provide a copy of any report generated).

__Yes X No __Don't Know (If yes, please describe)

c) Have any tanks been removed? (If 'yes' provide information on when, give the name of the contractor used, and provide a copy of any report generated).

__Yes X No __Don't Know (If yes, please describe)

10. Provide names and addresses and telephone numbers of any prospective buyers in the past that may have conducted an environmental assessment of the subject property. Provide the name, address and telephone number of **your** Lender on this property. Attach any past environmental reports you have, or provide information on how to locate a copy of the report(s) if you do not have them.

None available

11. Does the property discharge waste water (other than storm water) directly to a ditch or stream on or adjacent to the property?

__Yes X No __Don't Know (If yes, please describe)

12. Is the property located near or in an area where conventional fuels (e.g., petroleum products) hazardous gases, (e.g. propane) or chemicals (e.g. benzene or hexane) of a flammable nature are stored?

__Yes X No __Don't Know (If yes, please describe)

13. Have there been any health complaints related to the indoor or outdoor air at the property or any building located on the property?

__Yes X No __Don't Know (If yes, please describe)

14. Does the owner of the property or operator of the facility have any knowledge of environmental liens or governmental notification (including information requests) relating to violations or potential violations of environmental laws with respect to the property or any facility located on the property?

__Yes X No __Don't Know (If yes, please describe)

15. Has the owner of the property or operator of the facility been informed of the presence of hazardous substances or environmental violations with respect to the property or any facility located on the property?

__Yes X No __Don't Know (If yes, please describe)

16. Are you aware of any environmental assessment of the property that indicated the presence of hazardous substances or petroleum products on, in, at, or under the site?

__Yes X No __Don't Know (If yes, please describe)

17. Are you aware of any environmental assessment of the subject property that has recommended further assessment or testing of the property?

__Yes X No __Don't Know (If yes, please describe)

18. Are there any past, current, or pending lawsuits or administrative proceedings for alleged damages related to environmental issues or problems involving the property or any owner or tenant of the property?

__Yes X No __Don't Know (If yes, please describe)

19. Have pesticides, herbicides or other agricultural chemicals ever been stored, mixed on or applied to the property?

__Yes X No __Don't Know (If yes, please describe)

QUESTIONNAIRE - PART B:

1. Are there any structures on the site more than fifty (50) years old, or located in a designated historic district? If yes, please describe & submit photographs of all interior rooms and exterior facades. Include a copy of the proposed rehabilitation work scope and a location map.

__Yes X No __Don't Know

2. Is the site located in a 100-year floodplain?

Copy the portion of floodplain map indicating the site location. Attach a copy of the Flood Plain Map and include panel number on the copy.

__Yes X No __Don't Know (If yes, please describe below.)

3. Does the site have the potential to affect or be affected by?

		Yes	No
a.	Coastal Areas Protection and Management		X
b.	Runway Clear Zones & Accident Potential Zones		X
c.	Endangered Species		X
d.	Farmland Protection		X
e.	Compatibility with Local Codes, Plans and Zoning	?	X
f.	Wetlands Designated land		X
g.	Thermal & Explosive Hazards		X
h.	Toxic Chemicals & Radioactive Materials		X
i.	Solid Waste Management		X
j.	Local Zoning Plans Compatibility	?	X

(If yes, please describe.)

4. Is the site within 1000 feet of a major road/highway/freeway (i.e. a roadway which experiences an average daily traffic count of 10,000 or greater)?
__Yes X No __Don't Know (If yes, the following information must be completed. Much of it can be obtained through the City/County Highway or Transportation Department)

- What is the name of the major road/highway/freeway? _____
- List the distance of any stop sign (not a traffic signal) that is less than 600 feet from the site .2 miles
- What is the average speed of travel on this major road/highway/freeway? _____
- List the average number of automobiles for both directions during a 24-hour day _____
- List the average number of trucks for both directions during a 24-hour day _____

5. Is the site within 3000 feet of a railroad?
__Yes X No __Don't Know (If yes, the following information must be completed. Much of it can be obtained by contacting the Supervisor of Customer Relations and/or the Engineering Department for the railway)

- What is the name of the railway operating on this line? _____
- List the average number of trains for both directions during a 24-hour day _____
- List the average number of diesel locomotives per train _____
- List the average number of railway cars per train _____
- List the average train speed _____
- Is the track welded or bolted? _____
- Is the site near a grade crossing that requires prolonged use of the train's horn? __Yes __No

- If yes, how far from the grade crossing are the whistle posts located?

  _____

6. Is the site within 15 miles of a military airport?

   __Yes __No __Don't Know (If yes, please attach a copy of the airport's current noise contour information. This information is available for almost all military airports and can be obtained by contacting the Military Agency in Charge of Airport Operations. If noise contours are not available, please obtain the following information)

   - List the average number of nighttime jet operations (10 p.m.-7 a.m.)

     _____

   - List the average number of daytime jet operations (7 a.m. – 10 p.m.)

     _____

   - List the flight paths of the major runways

     _____

7. Is the site within 5 miles of a private/commercial airport or airfield?

   _X_Yes __No __Don't Know (If yes, please attach a copy of the airport's current noise contour information. This information is available for almost all private/commercial airports and can be obtained by contacting the FAA Control Tower or Airport Operations. If noise contours are not available, please obtain the following information)

   - List the average number of nighttime jet operations (10 p.m. - 7 a.m.)

     _____

   - List the average number of daytime jet operations (7 a.m. – 10 p.m.)

     _____

   - List the flight paths of the major runways

     _____

QUESTIONNAIRE - PART C:

Valuation Reduction: Relationship of the purchase price to the fair market values of the property if it were not contaminated:

1. Have you identified the type of property transaction (for example-- sale, purchase, ground lease, etc.) to the Environmental Professional?

~~XXX~~ Sale

2. Does the purchase price being paid for this property reasonably reflect the fair market value of the property?

yes

- If no, have you considered whether the lower purchase price is because contamination is known or believed to be present at the property?

N/A

CERTIFICATION

This questionnaire above was completed by:

Owner/Developer/owner Name: 1856 Wells Court Partners LP

Relationship to Site: Owner

Address: 7689 E. Paradise Ln #6
Scottsdale, AZ 85260

E-mail Address: ajaffe@atlanticdev.com

Phone Number: 480-289-5715

Date: 6/17/2011

I certify to the best of my knowledge and belief that the above statements and facts submitted are true, accurate and complete.

Signed, seated and delivered this 17th day of June, 2011, in the Presence of:

Witness

By: Mark D Breen

Property Owner

Notary Public

Mark Breen

Name

My commission Expires on:

ADAM JAFFE
Notary Public - State of Arizona
MARICOPA COUNTY
My Comm. Expires Oct. 25, 2013

(Notarial Seal)

President of the General Partner's Managing Member

Title

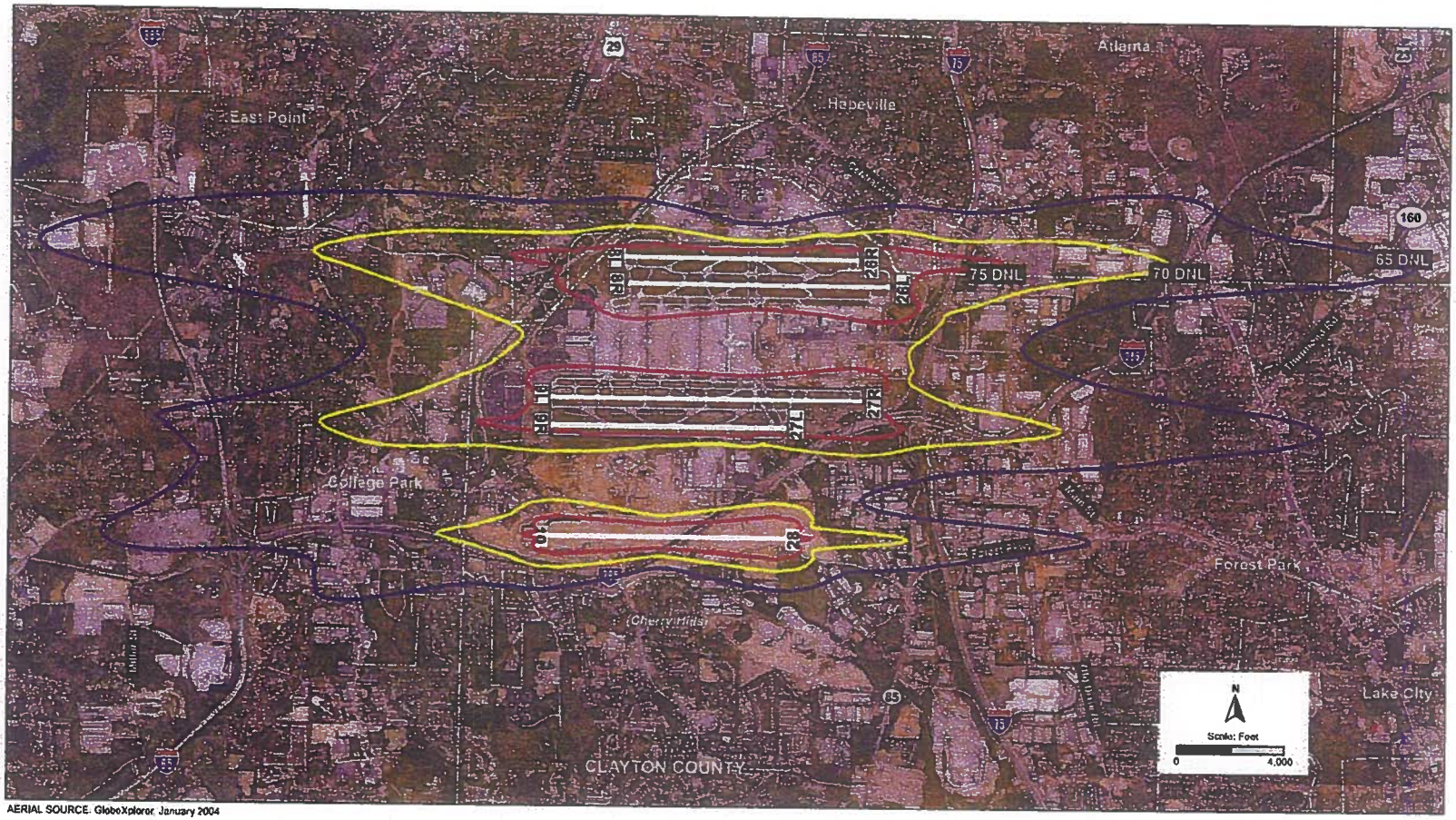

AERIAL SOURCE: GlobeXplorer, January 2004

SOURCE: ESA Airports

Hartsfield-Jackson Atlanta International Airport FAR Part 150 Study

Figure 4-1

2012 Noise Contours

APPENDIX M:

Property Log & Information Checklist

GEC

PROPERTY LOG AND INFORMATION CHECKLIST

This form **MUST** be completed by the Qualified Environmental Professional who performed the Phase I and/or Phase II. All entries must be fully documented and explained in the environmental reports. This form, together with all supporting documentation relating to the Phase I, must be submitted to DCA before any application can be accepted for processing.

PROPERTY LOG

Property Address: **Georgia Coral Gardens**
1856 Wells Drive SW
Atlanta, Georgia

Developer's Name and Address: **Chris Breen**
Atlantic Development and Investments
7689 E. Paradise Lane, Suite 6
Scottsdale, Arizona 85260

Developer's e-mail Address: ***cbreen@atlanticdev.com***

Developer's Telephone Number: **602-309-4567**

Qualified Environmental Professional's' Name: **Kevin R. Strumpler**

Qualified Environmental Professional's' Telephone Number and e-mail address:

706-569-0008 **kstrumpler@geconsultants.com**

Environmental Consulting Firm's Name and Address:

Geotechnical and Environmental Consultants, Inc.
5031 Milgen Court
Columbus, Georgia 31907

Date Phase I Environmental Site Assessment Completed: June 20, 2011

Summary of Phase I Results: No additional assessment recommended at this time.

INFORMATION CHECKLIST

Check [√] any information sources used to perform the Phase I Review.

1. Overall Property Description

- __ Building Specifications
- _√ Zoning or Land Use Maps
- _√ Aerial Photos (e.g., Sanborn)
- __ List of Commercial Tenants On-Site
- _√ Title History
- _√ Site Survey
- _√ Verification of Public Water and Sewer
- _√ Interviews with Local Fire, Health, Land Use or Environmental Officials
- __ Interviews with Builder, and/or Property Manager
- _√ Review of records of local, state and federal regulatory agencies
- __ Review of adjacent properties
- _√ Other (Specify) – *Site Reconnaissance (May 11 and June 16, 2011)*

2. Asbestos

- __ Dated Building Construction Or Rehabilitation Specifications
- __ Engineer's/Consultant's Asbestos Report
- _√ Other (Specify) – testing of ACM materials

3. Polychlorinated Biphenyls

- __ Utility Transformer Records
- _√ Site Survey of Transformers
- __ Site Soil and Groundwater PCB Test Results
- __ Other (Specify)

4. Radon

__ Water Utility Records

__ Gas Utility Records

_√ On-Site Radon Test Results

_√ Other (Specify) – *Radon Map of Georgia, EDR Radius Report*

5. Underground Storage Tanks

_√ Oil, Motor Fuel and Waste Oil Systems Reports, EPD, LUST & ERNS Records

_√ CERCLIS/RCRIS Results of Neighborhood search (within radius of one mile)

__ Site Soil and Groundwater Tests

__ Site Tank Survey

_√ Other (Specify): *Site Reconnaissance (May 11 and June 16, 2011)*

6. Waste Sites

_√ CERCLIS/RCRIS Results of neighborhoods search (within radius of one mile)

_√ State EPD site lists for neighborhoods (within radius of one mile)

__ Federal Facilities Docket

__ Site Soil and Groundwater Test Results

_√ Other (Specify) – *Site Reconnaissance (May 11 and June 16, 2011)*

7. Lead Based Paint

_√ Lead Paint Survey

__ Certification/Compliance Records

_√ Site Soil Test Results

__ Other (Specify)

8. Additional Hazards

__ Urea Formaldehyde Foam Insulation Survey

__ Interior Air Test Results

_√_ Lead in Drinking Water Test Results

__ Mold Inspection Results

_√_ Other (Specify): *Consumer water quality report (2009)*

Checklist completed by: _____.

Name (Type or Print): Kevin R. Strumpler.

Date: June 20, 2011.

APPENDIX N:

Proof of Insurance

GEC

ACORD

CERTIFICATE OF LIABILITY INSURANCE

OP ID: FN

DATE (MM/DD/YYYY) 05/26/11

THIS CERTIFICATE IS ISSUED AS A MATTER OF INFORMATION ONLY AND CONFERS NO RIGHTS UPON THE CERTIFICATE HOLDER. THIS CERTIFICATE DOES NOT AFFIRMATIVELY OR NEGATIVELY AMEND, EXTEND OR ALTER THE COVERAGE AFFORDED BY THE POLICIES BELOW. THIS CERTIFICATE OF INSURANCE DOES NOT CONSTITUTE A CONTRACT BETWEEN THE ISSUING INSURER(S), AUTHORIZED REPRESENTATIVE OR PRODUCER, AND THE CERTIFICATE HOLDER.

IMPORTANT: If the certificate holder is an ADDITIONAL INSURED, the policy(ies) must be endorsed. If SUBROGATION IS WAIVED, subject to the terms and conditions of the policy, certain policies may require an endorsement. A statement on this certificate does not confer rights to the certificate holder in lieu of such endorsement(s).

PRODUCER W. S. Pharr and Company P.O. Box 725269 Atlanta, GA 31139 Frank Glenn 770-434-8440 770-434-0146	CONTACT NAME: PHONE (A/C, No, Ext): FAX (A/C, No): E-MAIL ADDRESS: PRODUCER CUSTOMER ID #: GEOTE-1
INSURED Geotechnical & Environmental Consultants, Inc. Tom Driver 514 Hillcrest Industrial Blvd Macon, GA 31204-3472	INSURER(S) AFFORDING COVERAGE — NAIC # INSURER A : Westfield Companies A-XIII — 24112 INSURER B : Accident Fund Ins Co A-X — 10166 INSURER C : INSURER D : INSURER E : INSURER F :

COVERAGES **CERTIFICATE NUMBER:** **REVISION NUMBER:**

THIS IS TO CERTIFY THAT THE POLICIES OF INSURANCE LISTED BELOW HAVE BEEN ISSUED TO THE INSURED NAMED ABOVE FOR THE POLICY PERIOD INDICATED. NOTWITHSTANDING ANY REQUIREMENT, TERM OR CONDITION OF ANY CONTRACT OR OTHER DOCUMENT WITH RESPECT TO WHICH THIS CERTIFICATE MAY BE ISSUED OR MAY PERTAIN, THE INSURANCE AFFORDED BY THE POLICIES DESCRIBED HEREIN IS SUBJECT TO ALL THE TERMS, EXCLUSIONS AND CONDITIONS OF SUCH POLICIES. LIMITS SHOWN MAY HAVE BEEN REDUCED BY PAID CLAIMS.

INSR LTR	TYPE OF INSURANCE	ADDL INSR	SUBR WVD	POLICY NUMBER	POLICY EFF (MM/DD/YYYY)	POLICY EXP (MM/DD/YYYY)	LIMITS	
A	GENERAL LIABILITY X COMMERCIAL GENERAL LIABILITY CLAIMS-MADE X OCCUR GEN'L AGGREGATE LIMIT APPLIES PER: POLICY X PRO-JECT LOC			TRA5561980	12/01/10	12/01/11	EACH OCCURRENCE DAMAGE TO RENTED PREMISES (Ea occurrence) MED EXP (Any one person) PERSONAL & ADV INJURY GENERAL AGGREGATE PRODUCTS - COMP/OP AGG Pollution	$ 1,000,000 $ 300,000 $ 10,000 $ 1,000,000 $ 2,000,000 $ 2,000,000 $ EXCLUDED
A	AUTOMOBILE LIABILITY X ANY AUTO ALL OWNED AUTOS SCHEDULED AUTOS HIRED AUTOS NON-OWNED AUTOS			TRA5561980	12/13/10	12/01/11	COMBINED SINGLE LIMIT (Ea accident) BODILY INJURY (Per person) BODILY INJURY (Per accident) PROPERTY DAMAGE (Per accident)	$ 1,000,000 $ $ $
A	X UMBRELLA LIAB X OCCUR EXCESS LIAB CLAIMS-MADE DEDUCTIBLE X RETENTION $			TRA5561980	12/01/10	12/01/11	EACH OCCURRENCE AGGREGATE	$ 4,000,000 $ 4,000,000
B	WORKERS COMPENSATION AND EMPLOYERS' LIABILITY ANY PROPRIETOR/PARTNER/EXECUTIVE OFFICER/MEMBER EXCLUDED? Y/N (Mandatory in NH) If yes, describe under DESCRIPTION OF OPERATIONS below	N/A		WCV6070335	12/01/10	12/01/11	X WC STATU-TORY LIMITS OTH-ER E.L. EACH ACCIDENT E.L. DISEASE - EA EMPLOYEE E.L. DISEASE - POLICY LIMIT	$ 1,000,000 $ 1,000,000 $ 1,000,000
A	Property Section			TRA5561980	12/01/10	12/01/11	Schedule	On File
A	Equipment Floate			TRA5561980	12/01/10	12/01/11	Schedule	On File

DESCRIPTION OF OPERATIONS / LOCATIONS / VEHICLES (Attach ACORD 101, Additional Remarks Schedule, if more space is required)
Umbrella Policy excludes Pollution & Professional Liability coverage.
Project: 110264.340 Georgia Coral Gardens

CERTIFICATE HOLDER

GEORG42

Georgia Housing & Finance Authority/GA Dept of Community Affairs
60 Executive Park South
Atlanta, GA 30329

CANCELLATION

SHOULD ANY OF THE ABOVE DESCRIBED POLICIES BE CANCELLED BEFORE THE EXPIRATION DATE THEREOF, NOTICE WILL BE DELIVERED IN ACCORDANCE WITH THE POLICY PROVISIONS.

AUTHORIZED REPRESENTATIVE

© 1988-2009 ACORD CORPORATION. All rights reserved.

The ACORD name and logo are registered marks of ACORD

OP ID: GH

CERTIFICATE OF LIABILITY INSURANCE

DATE (MM/DD/YYYY) 05/24/11

THIS CERTIFICATE IS ISSUED AS A MATTER OF INFORMATION ONLY AND CONFERS NO RIGHTS UPON THE CERTIFICATE HOLDER. THIS CERTIFICATE DOES NOT AFFIRMATIVELY OR NEGATIVELY AMEND, EXTEND OR ALTER THE COVERAGE AFFORDED BY THE POLICIES BELOW. THIS CERTIFICATE OF INSURANCE DOES NOT CONSTITUTE A CONTRACT BETWEEN THE ISSUING INSURER(S), AUTHORIZED REPRESENTATIVE OR PRODUCER, AND THE CERTIFICATE HOLDER.

IMPORTANT: If the certificate holder is an ADDITIONAL INSURED, the policy(ies) must be endorsed. If SUBROGATION IS WAIVED, subject to the terms and conditions of the policy, certain policies may require an endorsement. A statement on this certificate does not confer rights to the certificate holder in lieu of such endorsement(s).

PRODUCER Paragon Insurance Service Inc. 2945 Horizon Park Drive Ste C Suwanee, GA 30024 770-831-5669 770-831-3363	CONTACT NAME: Gayle Holcomb PHONE (A/C, No, Ext): 770-831-5669 FAX (A/C, No): 770-831-3363 E-MAIL ADDRESS: GHolcomb@Paragon-Ins.com PRODUCER CUSTOMER ID #: GEOTE-1
INSURED Geotechnical & Environmental Consultants, Inc. 514 Hillcrest Industrial Blvd Macon, GA 31204	INSURER(S) AFFORDING COVERAGE — NAIC # INSURER A : Endurance American Specialty — 41718 INSURER B : INSURER C : INSURER D : INSURER E : INSURER F :

COVERAGES **CERTIFICATE NUMBER:** **REVISION NUMBER:**

THIS IS TO CERTIFY THAT THE POLICIES OF INSURANCE LISTED BELOW HAVE BEEN ISSUED TO THE INSURED NAMED ABOVE FOR THE POLICY PERIOD INDICATED. NOTWITHSTANDING ANY REQUIREMENT, TERM OR CONDITION OF ANY CONTRACT OR OTHER DOCUMENT WITH RESPECT TO WHICH THIS CERTIFICATE MAY BE ISSUED OR MAY PERTAIN, THE INSURANCE AFFORDED BY THE POLICIES DESCRIBED HEREIN IS SUBJECT TO ALL THE TERMS, EXCLUSIONS AND CONDITIONS OF SUCH POLICIES. LIMITS SHOWN MAY HAVE BEEN REDUCED BY PAID CLAIMS.

INSR LTR	TYPE OF INSURANCE	ADDL INSR	SUBR WVD	POLICY NUMBER	POLICY EFF (MM/DD/YYYY)	POLICY EXP (MM/DD/YYYY)	LIMITS	
	GENERAL LIABILITY						EACH OCCURRENCE	$
	☐ COMMERCIAL GENERAL LIABILITY						DAMAGE TO RENTED PREMISES (Ea occurrence)	$
	☐ CLAIMS-MADE ☐ OCCUR						MED EXP (Any one person)	$
							PERSONAL & ADV INJURY	$
							GENERAL AGGREGATE	$
	GEN'L AGGREGATE LIMIT APPLIES PER:						PRODUCTS - COMP/OP AGG	$
	☐ POLICY ☐ PRO-JECT ☐ LOC							$
	AUTOMOBILE LIABILITY						COMBINED SINGLE LIMIT (Ea accident)	$
	☐ ANY AUTO						BODILY INJURY (Per person)	$
	☐ ALL OWNED AUTOS						BODILY INJURY (Per accident)	$
	☐ SCHEDULED AUTOS						PROPERTY DAMAGE (Per accident)	$
	☐ HIRED AUTOS							$
	☐ NON-OWNED AUTOS							$
	☐ UMBRELLA LIAB ☐ OCCUR						EACH OCCURRENCE	$
	☐ EXCESS LIAB ☐ CLAIMS-MADE						AGGREGATE	$
	☐ DEDUCTIBLE							$
	☐ RETENTION $							$
	WORKERS COMPENSATION AND EMPLOYERS' LIABILITY Y / N						☐ WC STATU-TORY LIMITS ☐ OTH-ER	
	ANY PROPRIETOR/PARTNER/EXECUTIVE OFFICER/MEMBER EXCLUDED? ☐ N / A (Mandatory in NH)						E.L. EACH ACCIDENT	$
	If yes, describe under DESCRIPTION OF OPERATIONS below						E.L. DISEASE - EA EMPLOYEE	$
							E.L. DISEASE - POLICY LIMIT	$
A	Cont Pollution			ECC101004342-02	12/01/10	12/01/11	Claim/Agg	2,000,000
A	Professional Liab			ECC101004342-02	12/01/10	12/01/11	Claim/Agg	2,000,000

DESCRIPTION OF OPERATIONS / LOCATIONS / VEHICLES (Attach ACORD 101, Additional Remarks Schedule, if more space is required)
Pollution & Professional Claims Made Retro Date 12/1/99, $50,000 Deds apply.
Pollution & Professional are subject to the $2,000,000 policy aggregate, these are not separate limits.
PROJECT: 110264.340 GEORGIA CORAL GARDEN

CERTIFICATE HOLDER

GEORGIH

The Georgia Housing & Finance Authority/Georgia Department of Community Affairs
60 Executive Park South, NE
Atlanta, GA 30329-2231

CANCELLATION

SHOULD ANY OF THE ABOVE DESCRIBED POLICIES BE CANCELLED BEFORE THE EXPIRATION DATE THEREOF, NOTICE WILL BE DELIVERED IN ACCORDANCE WITH THE POLICY PROVISIONS.

AUTHORIZED REPRESENTATIVE Deborah Gayle Holcomb

© 1988-2009 ACORD CORPORATION. All rights reserved.

The ACORD name and logo are registered marks of ACORD

APPENDIX O:
Letters of Reference

GEC

Capital City Bank

March 30, 2011

To Whom It May Concern:

Please allow this letter to serve as a reference for Geotechnical and Environmental Consultants, Inc. (GEC) with whom we enjoy an excellent relationship. We have the highest level of confidence in the work prepared by GEC. Not only do we engage GEC for various bank jobs (including our new office sites) but they are the only provider of geotechnical and environmental services that we recommend here in the Middle Georgia area.

The company always handles its affairs in a professional and timely manner. We are happy to have partnered with GEC on prior and current jobs and look forward to doing so again in the future. If I can be of any assistance answering any questions, please contact me at your convenience.

Sincerely,

CAPITAL CITY BANK

Heather P. Turnbull
Assistant Vice President

HPT/ms

Capital City Bank | 325 Fifth Street | Macon, GA 31201 | Phone 478.749.6701 | Fax 478.749.8076 | www.ccbg.com

CARR G. DODSON
TIMOTHY K. ADAMS
H. JEROME STRICKLAND
HUBERT C. LOVEIN, JR.
W. WARREN PLOWDEN, JR.
RUFUS D. SAMS III
STEVE L. WILSON
THOMAS C. ALEXANDER
ROBERT C. NORMAN, JR.
H. J. STRICKLAND, JR.
CATER C. THOMPSON
THOMAS W. JOYCE
BRANDON A. OREN
SHARON HURT REEVES
MATTHEW T. STRICKLAND
SHERRY HALL CULVES
JEFFERY O. MONROE
CALLIE DICKSON BRYAN
EUGENE S. HATCHER, JR.

JONES CORK & MILLER LLP

ATTORNEYS AT LAW

Established 1872
Fifth Floor SunTrust Bank Building
435 Second Street
Post Office Box 6437
Macon, Georgia 31208-6437
Telephone (478) 745-2821
Facsimile (478) 743-9609
www.jonescork.com

J. PATRICK GOFF
C. BRIAN JARRARD
BLAKE C. SHARPTON
CANON B. HILL
CHRISTOPHER J. ARNOLD
KATHERINE SAMS RUSSELL
HAYS B. MCQUEEN
S. RENEE' SHERRIN

OF COUNSEL
FRANK C. JONES
CHARLES M. CORK, JR.

C. BAXTER JONES
1895-1968
CHARLES M. CORK
1908-1982
WALLACE MILLER, JR.
1915-2000

March 31, 2011

To Whom It May Concern
c/o Thomas E. Driver, P.E., President,
Geotechnical & Environmental Consultants, Inc.
514 Hillcrest Industrial Blvd.
Macon, Georgia 31204

Gentlemen:

This letter is written as a letter of recommendation for Tom Driver and his company, Geotechnical & Environmental Consultants, Inc. I have worked with Tom and other professionals at GEC for a number of years in connection with environmental and real estate projects for which I have provided legal counsel. The work by GEC that I have observed has included environmental assessments of land, soil and groundwater sampling and analysis for various purposes, geotechnical work, contaminated properties assessment and remediation, and other environmental work and advice provided by GEC to our common clients, such as developers, property owners, and lenders. Both my clients and I have found the work of Tom Driver and the other professionals with whom we have worked at GEC to be of high quality in every respect. For this reason, Tom Driver and GEC are the primary environmental consultant I recommend to my clients for the types of environmental work in which GEC is engaged.

If you have any further questions concerning my experience with Tom and GEC, please contact me.

Yours very truly,

ROBERT C. NORMAN, JR.

RCN:fib

WALTHALL

OIL COMPANY

March 30, 2011

To Whom It May Concern:

I am writing to recommend Geotechnical and Environmental Consultants, Inc. for your environmental projects. As the President of Walthall Oil Company, I am charged with the responsibility for engaging environmental work to be performed. We have found that Tom Driver and his firm, Geotechnical and Environmental Consultants are the best in the field.

We often require Phase I and Phase II Environmental Site Assessments in connection with real estate transactions of the petroleum properties we are involved with. Tom and his staff have numerous years experience in environmental work. Some of our projects require quick turnaround. Tom has the manpower necessary to provide us with this level of service.

Our projects, when needed for a quick deadline, have been on time. His work product is of the utmost quality and professionalism. GEC has offices in Macon and Columbus. This allows them to provide quick, efficient and localized customer service throughout the state.

Please call me directly at (478) 781-1234 if I can answer any specific questions you may have.

Sincerely,

Frank W. Walthall, III
President of Walthall Oil Company

P. O. BOX 1203 • MACON, GEORGIA 31202-1203 • 478-781-1234
www.walthall-oil.com

APPENDIX P:
Environmental Certification

GEC

ENVIRONMENTAL CERTIFICATION

Project Name: Coral Gardens

Project Location: 1856 Wells Drive SW, Atlanta, Georgia

The undersigned being first duly sworn on oath do certify to the Georgia Department of Community Affairs (DCA)/Georgia Housing and Finance Authority (GHFA) that the statements contained in this certification are true and correct. The undersigned also acknowledge that deviations from the requirements contained in the certification and checklist could result in scoring deductions (Page, Section and/or Appendix numbers must be included for each item).

1. The Phase I Report for the above referenced project has been prepared according to the applicable DCA required format. **Page/Sec./App. 3-5/2.2/-**

2. The Phase I Report and/or update was performed under the supervision of an "Environmental Professional" as defined in 40 C.F.R. § 312.10(b) (hereinafter referred to as an Environmental Professional). Résumés describing the qualifications of all personnel involved with the Phase I environmental site assessment must be included. **Environmental Consultant Signature Page**

3. The Environmental Professional is not affiliated with the Owner/developer or a buyer or seller of the project. **Page/Sec./App. 1/1.0/-**

4. The Phase I Report and/or update was prepared less than 180 days prior to Application submission and within 30 days of the site reconnaissance. In addition, the date of the Report appears of the cover page of the Report. **Page/Sec./App. 1/1.0/-**

5. The Georgia Housing and Finance Authority and DCA have the right to rely upon the Phase I and/or Phase II Report prepared for the property in the same way as the Owner, client and any other authorized users of the Report(s). **Page/Sec./App. 6/2.6/-**

6. The Phase I Report was prepared in accordance with the applicable ASTM and DCA standards. **Page/Sec./App. 1/1.0/-**

7. The Environmental Professional employed by the consulting firm has supervised the performance of the Phase I, reviewed, signed and stamped both the Phase I and Phase II Reports (if applicable) and any amendments, addenda and updates thereto. **Environmental Consultant Signature Page**

8. The Environmental Professional has included a comprehensive historical review of the subject property back to 1940 or the property's first developed use, whichever is earlier. **Page/Sec./App. -/5.5/C, D & F**

9. The Phase I includes the professional opinion of the Environmental Professional as to any potential environmental risks and as to any recognized environmental conditions identified during the comprehensive historical review. **Page/Sec./App. -/8.0/-**

10. The Environmental Professional has:

* Commercial General Liability insurance, total combined single limits of $1,000,000.00 per occurrence and $2,000,000.00 in the aggregate; ***and*** **Page/Sec./App. -/-/N**

* Professional Errors and Omissions Insurance with limits of $2,000,000.00 each claim and $2,000,000.00 in the aggregate with coverage extended to include third party liability for death, bodily injury, diminution of value of property and property damage. **Page/Sec./App. -/-/N**

* Pollution Liability Insurance with limits of $2,000,000.00 each claim and $2,000,000.00 in the aggregate. **Page/Sec./App. -/-/N**

11. The Georgia Housing and Finance Authority and DCA have been named as 1) additional insureds and 2) certificate holders on the Accord 25 form (the required insurance certificate) for the commercial liability insurance policy. **Page/Sec./App. -/-/N**

12. A 30 day cancellation period is included on the insurance certificate. **Page/Sec./App. -/-/N**

13. The Owner Environmental Questionnaire & Disclosure Statement has been completed by the current Owner of the property and included in the Phase I Report. **Page/Sec./App. -/-/L**

14. The completed Phase I Documentation: DCA Property Log and Information Checklist has been completed by the Environmental Professional and included in the Phase I Report. **Page/Sec./App. -/-/M**

15. If required, the HOME and HUD Environmental Questionnaire is completed and included in the Phase I (includes projects applying for HOME funds and projects with other HUD funding sources listed, including PBRA). **Page/Sec./App. -/-/-**

16. If, in accordance with Section II.B.5.b. of the DCA standards, a noise assessment is required, the Report includes a noise assessment which was completed in accordance with the HUD Noise Assessment Guidelines ("NAG") and 24 C.F.R § 51.100 *et seq*. (applies to all projects, whether or not HUD funds are include in the financial structure). **Page/Sec./App. 26/5.4.22/J**

17. In cases of elevated noise levels, the Report includes a noise attentuation plan completed in accordance with the HUD Noise Assessment Guidelines ("NAG") and 24 C.F.R § 51.100 *et seq*. (applies to all projects, whether or not HUD funds are include in the financial structure). **Page/Sec./App. -/-/-**

18. The Environmental Consultant Signature page has been signed by the Environmental Professional, the Principal of the Consultant, and the Professional Engineer or Professional Geologist and has been stamped by the Professional Engineer or Professional Geologist. The Environmental Consultant Signature page is included in the Phase I and/or Phase II Report. **Behind Cover Page**

Applicant Signature

Date

Environmental Professional Signature & Stamp

6/20/11

Date

APPENDIX Q:

Testing Reports (LBP, Lead in Water, ACM, Radon)

GEC

LBP

Reading No	Time	Component	Substrate	Side	Color	Site	Insp	Room	Results	PbC
223	6/13/2011 11:01									1.02
224	6/13/2011 11:05			CALIBRATE		WELLS COURT	TKP		Positive	1
225	6/13/2011 11:06			CALIBRATE		WELLS COURT	TKP		Positive	1.1
226	6/13/2011 11:07			CALIBRATE		WELLS COURT	TKP		Negative	0.9
227	6/13/2011 11:23	WALL	DRYWALL		WHITE	WELLS COURT	TKP	LIVING ROOM	Negative	0
228	6/13/2011 11:24	WALL	DRYWALL		WHITE	WELLS COURT	TKP	LIVING ROOM	Negative	0
229	6/13/2011 11:24	WALL	DRYWALL		WHITE	WELLS COURT	TKP	LIVING ROOM	Negative	0
230	6/13/2011 11:25	WALL	DRYWALL		WHITE	WELLS COURT	TKP	LIVING ROOM	Negative	0
231	6/13/2011 11:25	CEILING	DRYWALL		WHITE	WELLS COURT	TKP	LIVING ROOM	Negative	0
232	6/13/2011 11:28	BASEBOARD	WOOD		WHITE	WELLS COURT	TKP	LIVING ROOM	Negative	0
233	6/13/2011 11:28	BASEBOARD	WOOD		WHITE	WELLS COURT	TKP	LIVING ROOM	Negative	0
234	6/13/2011 11:28	BASEBOARD	WOOD		WHITE	WELLS COURT	TKP	LIVING ROOM	Negative	0
235	6/13/2011 11:29	BASEBOARD	WOOD		WHITE	WELLS COURT	TKP	LIVING ROOM	Negative	0
236	6/13/2011 11:31	DOOR	WOOD		WHITE	WELLS COURT	TKP	LIVING ROOM	Negative	0
237	6/13/2011 11:31	DOOR	METAL		WHITE	WELLS COURT	TKP	LIVING ROOM	Negative	0
238	6/13/2011 11:31	DOOR	METAL		WHITE	WELLS COURT	TKP	LIVING ROOM	Negative	0
239	6/13/2011 11:32	DOOR	WOOD		WHITE	WELLS COURT	TKP	LIVING ROOM	Negative	0
240	6/13/2011 11:32	DOOR	WOOD		WHITE	WELLS COURT	TKP	LIVING ROOM	Negative	0
241	6/13/2011 11:35	DOOR	WOOD		WHITE	WELLS COURT	TKP	KITCHEN	Negative	0
242	6/13/2011 11:36	DOOR	WOOD		WHITE	WELLS COURT	TKP	KITCHEN	Negative	0
243	6/13/2011 11:36	DOOR	WOOD		WHITE	WELLS COURT	TKP	KITCHEN	Negative	0
244	6/13/2011 11:36	DOOR	WOOD		WHITE	WELLS COURT	TKP	KITCHEN	Negative	0
245	6/13/2011 11:37	WINDOW	WOOD		WHITE	WELLS COURT	TKP	KITCHEN	Negative	0
246	6/13/2011 11:38	WINDOW	WOOD		WHITE	WELLS COURT	TKP	KITCHEN	Negative	0
247	6/13/2011 11:39	WALL	DRYWALL		WHITE	WELLS COURT	TKP	KITCHEN	Negative	0
248	6/13/2011 11:39	WALL	DRYWALL		WHITE	WELLS COURT	TKP	KITCHEN	Negative	0
249	6/13/2011 11:39	WALL	DRYWALL		WHITE	WELLS COURT	TKP	KITCHEN	Negative	0
250	6/13/2011 11:40	WALL	DRYWALL		WHITE	WELLS COURT	TKP	KITCHEN	Negative	0
251	6/13/2011 11:40	CEILING	DRYWALL		WHITE	WELLS COURT	TKP	KITCHEN	Null	0
252	6/13/2011 11:40	CEILING	DRYWALL		WHITE	WELLS COURT	TKP	KITCHEN	Negative	0
253	6/13/2011 11:41	BASEBOARD	WOOD		WHITE	WELLS COURT	TKP	KITCHEN	Negative	0
254	6/13/2011 11:41	BASEBOARD	WOOD		WHITE	WELLS COURT	TKP	KITCHEN	Negative	0
255	6/13/2011 11:43	BASEBOARD	WOOD		WHITE	WELLS COURT	TKP	BEDROOM 1	Negative	0
256	6/13/2011 11:43	BASEBOARD	WOOD		WHITE	WELLS COURT	TKP	BEDROOM 1	Negative	0
257	6/13/2011 11:44	BASEBOARD	WOOD		WHITE	WELLS COURT	TKP	BEDROOM 1	Negative	0
258	6/13/2011 11:44	BASEBOARD	WOOD		WHITE	WELLS COURT	TKP	BEDROOM 1	Negative	0

259	6/13/2011 11:44	WINDOW	WOOD	
260	6/13/2011 11:45	WINDOW	WOOD	
261	6/13/2011 11:45	WINDOW	WOOD	
262	6/13/2011 11:46	DOOR	WOOD	
263	6/13/2011 11:46	DOOR	WOOD	
264	6/13/2011 11:46	DOOR	WOOD	
265	6/13/2011 11:47	CEILING	DRYWALL	
266	6/13/2011 11:47	WALL	DRYWALL	
267	6/13/2011 11:48	WALL	DRYWALL	B
268	6/13/2011 11:49	CEILING	DRYWALL	
269	6/13/2011 11:49	CEILING	DRYWALL	
270	6/13/2011 11:49	CEILING	DRYWALL	
271	6/13/2011 11:50	DOOR	DRYWALL	
272	6/13/2011 11:50	DOOR	DRYWALL	
273	6/13/2011 11:50	WINDOW	DRYWALL	
274	6/13/2011 11:51	WINDOW	DRYWALL	
275	6/13/2011 11:51	WINDOW	WOOD	
276	6/13/2011 11:52	WINDOW	WOOD	
277	6/13/2011 11:52	DOOR	WOOD	
278	6/13/2011 11:52	DOOR	WOOD	
279	6/13/2011 11:52	DOOR	WOOD	
280	6/13/2011 11:53	CEILING	DRYWALL	
281	6/13/2011 11:54	WALL	DRYWALL	C
282	6/13/2011 12:03	WALL	DRYWALL	D
283	6/13/2011 12:04	CEILING	DRYWALL	
284	6/13/2011 12:04	WINDOW	WOOD	
285	6/13/2011 12:05	WINDOW	WOOD	
286	6/13/2011 12:05	DOOR	WOOD	
287	6/13/2011 12:06	DOOR	WOOD	
288	6/13/2011 12:06	DOOR	WOOD	
289	6/13/2011 12:06	DOOR	WOOD	
290	6/13/2011 12:07	DOOR	WOOD	
291	6/13/2011 12:07	BASEBOARD	WOOD	
292	6/13/2011 12:08	BASEBOARD	WOOD	
293	6/13/2011 12:08	BASEBOARD	WOOD	
294	6/13/2011 12:09	BASEBOARD	WOOD	
295	6/13/2011 12:15	BASEBOARD	WOOD	

WHITE	WELLS COURT		TKP	BEDROOM 1	Null 0
WHITE	WELLS COURT		TKP	BEDROOM 1	Negative 0
WHITE	WELLS COURT		TKP	BEDROOM 1	Negative 0
WHITE	WELLS COURT		TKP	BEDROOM 1	Negative 0
WHITE	WELLS COURT		TKP	BEDROOM 1	Negative 0
WHITE	WELLS COURT		TKP	BEDROOM 1	Negative 0
WHITE	WELLS COURT		TKP	BEDROOM 1	Negative 0
WHITE	WELLS COURT		TKP	BEDROOM 1	Negative 0
WHITE	WELLS COURT		TKP	BEDROOM 2	Negative 0
WHITE	WELLS COURT		TKP	BEDROOM 2	Null 0.01
WHITE	WELLS COURT		TKP	BEDROOM 2	Null 0
WHITE	WELLS COURT		TKP	BEDROOM 2	Negative 0
WHITE	WELLS COURT		TKP	BEDROOM 2	Negative 0
WHITE	WELLS COURT		TKP	BEDROOM 2	Negative 0
WHITE	WELLS COURT		TKP	BEDROOM 2	Negative 0
WHITE	WELLS COURT		TKP	BEDROOM 2	Negative 0
WHITE	WELLS COURT		TKP	BATHROOM	Negative 0
WHITE	WELLS COURT		TKP	BATHROOM	Negative 0
WHITE	WELLS COURT		TKP	BATHROOM	Negative 0
WHITE	WELLS COURT		TKP	BATHROOM	Null 0
WHITE	WELLS COURT		TKP	BATHROOM	Negative 0
WHITE	WELLS COURT		TKP	BATHROOM	Negative 0
WHITE	WELLS COURT		TKP	BATHROOM	Negative 0
WHITE	WELLS COURT	109	TKP	LIVING ROOM	Negative 0
WHITE	WELLS COURT	109	TKP	LIVING ROOM	Negative 0
WHITE	WELLS COURT	109	TKP	LIVING ROOM	Negative 0
WHITE	WELLS COURT	109	TKP	LIVING ROOM	Negative 0
WHITE	WELLS COURT	109	TKP	LIVING ROOM	Null 0
WHITE	WELLS COURT	109	TKP	LIVING ROOM	Negative 0
WHITE	WELLS COURT	109	TKP	LIVING ROOM	Negative 0
WHITE	WELLS COURT	109	TKP	LIVING ROOM	Negative 0
WHITE	WELLS COURT	109	TKP	LIVING ROOM	Negative 0
WHITE	WELLS COURT	109	TKP	LIVING ROOM	Negative 0.01
WHITE	WELLS COURT	109	TKP	LIVING ROOM	Negative 0
WHITE	WELLS COURT	109	TKP	LIVING ROOM	Negative 0
WHITE	WELLS COURT	109	TKP	LIVING ROOM	Negative 0
WHITE	WELLS COURT	109	TKP	KITCHEN	Negative 0.01

296	6/13/2011 12:15	BASEBOARD	WOOD	
297	6/13/2011 12:16	DOOR	WOOD	
298	6/13/2011 12:16	DOOR	WOOD	
299	6/13/2011 12:17	DOOR	WOOD	
300	6/13/2011 12:17	DOOR	WOOD	
301	6/13/2011 12:18	WINDOW	WOOD	
302	6/13/2011 12:18	WINDOW	WOOD	
303	6/13/2011 12:18	WINDOW	WOOD	
304	6/13/2011 12:19	WALL	DRYWALL	A
305	6/13/2011 12:20	CEILING	DRYWALL	
306	6/13/2011 12:21	CEILING	DRYWALL	
307	6/13/2011 12:22	WALL	DRYWALL	B
308	6/13/2011 12:22	DOOR	DRYWALL	
309	6/13/2011 12:22	DOOR	DRYWALL	
310	6/13/2011 12:23	DOOR	DRYWALL	
311	6/13/2011 12:24	WINDOW	WOOD	
312	6/13/2011 12:24	WINDOW	WOOD	
313	6/13/2011 12:25	BASEBOARD	WOOD	
314	6/13/2011 12:25	BASEBOARD	WOOD	
315	6/13/2011 12:25	BASEBOARD	WOOD	
316	6/13/2011 12:25	BASEBOARD	WOOD	
317	6/13/2011 12:27	BASEBOARD	WOOD	
318	6/13/2011 12:27	BASEBOARD	WOOD	
319	6/13/2011 12:27	BASEBOARD	WOOD	
320	6/13/2011 12:28	BASEBOARD	WOOD	
321	6/13/2011 12:28	DOOR	WOOD	
322	6/13/2011 12:28	DOOR	WOOD	
323	6/13/2011 12:29	WINDOW	WOOD	
324	6/13/2011 12:29	WINDOW	WOOD	
325	6/13/2011 12:30	WALL	DRYWALL	C
326	6/13/2011 12:30	CEILING	DRYWALL	
327	6/13/2011 12:30	CEILING	DRYWALL	
328	6/13/2011 12:31	CEILING	DRYWALL	
329	6/13/2011 12:31	WALL	DRYWALL	D
330	6/13/2011 12:31	WALL	DRYWALL	D
331	6/13/2011 12:31	WALL	DRYWALL	D
332	6/13/2011 12:32	DOOR	WOOD	

WHITE	WELLS COURT 109	TKP	KITCHEN	Negative	0
WHITE	WELLS COURT 109	TKP	KITCHEN	Negative	0
WHITE	WELLS COURT 109	TKP	KITCHEN	Negative	0
WHITE	WELLS COURT 109	TKP	KITCHEN	Negative	0
WHITE	WELLS COURT 109	TKP	KITCHEN	Negative	0
WHITE	WELLS COURT 109	TKP	KITCHEN	Negative	0
WHITE	WELLS COURT 109	TKP	KITCHEN	Null	0
WHITE	WELLS COURT 109	TKP	KITCHEN	Negative	0
WHITE	WELLS COURT 109	TKP	KITCHEN	Negative	0
WHITE	WELLS COURT 109	TKP	KITCHEN	Negative	0
WHITE	WELLS COURT 109	TKP	BEDROOM 1	Negative	0
WHITE	WELLS COURT 109	TKP	BEDROOM 1	Negative	0
WHITE	WELLS COURT 109	TKP	BEDROOM 1	Negative	0.02
WHITE	WELLS COURT 109	TKP	BEDROOM 1	Negative	0
WHITE	WELLS COURT 109	TKP	BEDROOM 1	Negative	0
WHITE	WELLS COURT 109	TKP	BEDROOM 1	Negative	0
WHITE	WELLS COURT 109	TKP	BEDROOM 1	Negative	0
WHITE	WELLS COURT 109	TKP	BEDROOM 1	Negative	0
WHITE	WELLS COURT 109	TKP	BEDROOM 1	Negative	0
WHITE	WELLS COURT 109	TKP	BEDROOM 1	Negative	0
WHITE	WELLS COURT 109	TKP	BEDROOM 1	Negative	0
WHITE	WELLS COURT 109	TKP	BEDROOM 2	Negative	0
WHITE	WELLS COURT 109	TKP	BEDROOM 2	Negative	0
WHITE	WELLS COURT 109	TKP	BEDROOM 2	Negative	0
WHITE	WELLS COURT 109	TKP	BEDROOM 2	Negative	0
WHITE	WELLS COURT 109	TKP	BEDROOM 2	Negative	0
WHITE	WELLS COURT 109	TKP	BEDROOM 2	Negative	0
WHITE	WELLS COURT 109	TKP	BEDROOM 2	Negative	0
WHITE	WELLS COURT 109	TKP	BEDROOM 2	Negative	0
WHITE	WELLS COURT 109	TKP	BEDROOM 2	Null	0.01
WHITE	WELLS COURT 109	TKP	BEDROOM 2	Negative	0
WHITE	WELLS COURT 109	TKP	BATHROOM	Negative	0
WHITE	WELLS COURT 109	TKP	BATHROOM	Null	0.05
WHITE	WELLS COURT 109	TKP	BATHROOM	Null	0
WHITE	WELLS COURT 109	TKP	BATHROOM	Negative	0
WHITE	WELLS COURT 109	TKP	BATHROOM	Negative	0

333	6/13/2011 12:33	DOOR	WOOD	
334	6/13/2011 12:33	WINDOW	WOOD	
335	6/13/2011 12:33	WINDOW	WOOD	
336	6/13/2011 12:46	WINDOW	WOOD	
337	6/13/2011 12:46	WINDOW	WOOD	
338	6/13/2011 12:47	DOOR	WOOD	
339	6/13/2011 12:47	DOOR	WOOD	
340	6/13/2011 12:47	DOOR	WOOD	
341	6/13/2011 12:47	DOOR	WOOD	
342	6/13/2011 12:48	BASEBOARD	WOOD	
343	6/13/2011 12:49	BASEBOARD	WOOD	
344	6/13/2011 12:49	BASEBOARD	WOOD	
345	6/13/2011 12:49	BASEBOARD	WOOD	
346	6/13/2011 12:50	CEILING	DRYWALL	
347	6/13/2011 12:50	CEILING	DRYWALL	
348	6/13/2011 12:51	WALL	DRYWALL	D
349	6/13/2011 12:52	WALL	DRYWALL	A
350	6/13/2011 12:52	CEILING	DRYWALL	
351	6/13/2011 12:52	CEILING	DRYWALL	
352	6/13/2011 12:58	WINDOW	WOOD	
353	6/13/2011 12:59	WINDOW	WOOD	
354	6/13/2011 12:59	DOOR	WOOD	
355	6/13/2011 12:59	DOOR	WOOD	
356	6/13/2011 13:00	DOOR	WOOD	
357	6/13/2011 13:01	DOOR	WOOD	
358	6/13/2011 13:02	DOOR	WOOD	
359	6/13/2011 13:02	DOOR	WOOD	
360	6/13/2011 13:02	DOOR	WOOD	
361	6/13/2011 13:03	WINDOW	WOOD	
362	6/13/2011 13:03	WINDOW	WOOD	
363	6/13/2011 13:03	BASEBOARD	WOOD	
364	6/13/2011 13:04	BASEBOARD	WOOD	
365	6/13/2011 13:04	BASEBOARD	WOOD	
366	6/13/2011 13:04	BASEBOARD	WOOD	
367	6/13/2011 13:05	CEILING	DRYWALL	
368	6/13/2011 13:05	WALL	DRYWALL	B
369	6/13/2011 13:07	WALL	DRYWALL	C

WHITE	WELLS COURT	109	TKP	BATHROOM	Negative	0
WHITE	WELLS COURT	109	TKP	BATHROOM	Negative	0
WHITE	WELLS COURT	109	TKP	BATHROOM	Negative	0.01
WHITE	WELLS COURT	201	TKP	LIVING ROOM	Negative	0
WHITE	WELLS COURT	201	TKP	LIVING ROOM	Negative	0
WHITE	WELLS COURT	201	TKP	LIVING ROOM	Negative	0
WHITE	WELLS COURT	201	TKP	LIVING ROOM	Negative	0
WHITE	WELLS COURT	201	TKP	LIVING ROOM	Negative	0
WHITE	WELLS COURT	201	TKP	LIVING ROOM	Negative	0
WHITE	WELLS COURT	201	TKP	LIVING ROOM	Negative	0
WHITE	WELLS COURT	201	TKP	LIVING ROOM	Negative	0
WHITE	WELLS COURT	201	TKP	LIVING ROOM	Negative	0
WHITE	WELLS COURT	201	TKP	LIVING ROOM	Negative	0
WHITE	WELLS COURT	201	TKP	LIVING ROOM	Null	0
WHITE	WELLS COURT	201	TKP	LIVING ROOM	Negative	0
WHITE	WELLS COURT	201	TKP	LIVING ROOM	Negative	0
WHITE	WELLS COURT	201	TKP	KITCHEN	Negative	0
WHITE	WELLS COURT	201	TKP	KITCHEN	Null	0
WHITE	WELLS COURT	201	TKP	KITCHEN	Negative	0
WHITE	WELLS COURT	201	TKP	KITCHEN	Negative	0
WHITE	WELLS COURT	201	TKP	KITCHEN	Negative	0
WHITE	WELLS COURT	201	TKP	KITCHEN	Negative	0
WHITE	WELLS COURT	201	TKP	KITCHEN	Negative	0
WHITE	WELLS COURT	201	TKP	KITCHEN	Negative	0
WHITE	WELLS COURT	201	TKP	BEDROOM 1	Negative	0
WHITE	WELLS COURT	201	TKP	BEDROOM 1	Null	0.05
WHITE	WELLS COURT	201	TKP	BEDROOM 1	Negative	0
WHITE	WELLS COURT	201	TKP	BEDROOM 1	Negative	0
WHITE	WELLS COURT	201	TKP	BEDROOM 1	Negative	0.01
WHITE	WELLS COURT	201	TKP	BEDROOM 1	Negative	0
WHITE	WELLS COURT	201	TKP	BEDROOM 1	Negative	0
WHITE	WELLS COURT	201	TKP	BEDROOM 1	Negative	0
WHITE	WELLS COURT	201	TKP	BEDROOM 1	Negative	0
WHITE	WELLS COURT	201	TKP	BEDROOM 1	Negative	0
WHITE	WELLS COURT	201	TKP	BEDROOM 1	Negative	0
WHITE	WELLS COURT	201	TKP	BEDROOM 2	Negative	0

370	6/13/2011 13:09	CEILING	DRYWALL	
371	6/13/2011 13:10	DOOR	WOOD	
372	6/13/2011 13:10	DOOR	WOOD	
373	6/13/2011 13:11	WINDOW	WOOD	
374	6/13/2011 13:11	WINDOW	WOOD	
375	6/13/2011 13:11	BASEBOARD	WOOD	
376	6/13/2011 13:12	BASEBOARD	WOOD	
377	6/13/2011 13:12	BASEBOARD	WOOD	
378	6/13/2011 13:12	BASEBOARD	WOOD	
379	6/13/2011 13:13	BASEBOARD	WOOD	
380	6/13/2011 13:13	DOOR	WOOD	
381	6/13/2011 13:14	DOOR	WOOD	
382	6/13/2011 13:14	DOOR	WOOD	
383	6/13/2011 13:14	WINDOW	WOOD	
384	6/13/2011 13:15	WINDOW	WOOD	
385	6/13/2011 13:15	WALL	DRYWALL	D
386	6/13/2011 13:16	CEILING	DRYWALL	
387	6/13/2011 13:49	CEILING	DRYWALL	
388	6/13/2011 13:50	WALL	DRYWALL	A
389	6/13/2011 13:50	DOOR	WOOD	
390	6/13/2011 13:51	DOOR	WOOD	
391	6/13/2011 13:51	DOOR	WOOD	
392	6/13/2011 13:51	DOOR	WOOD	
393	6/13/2011 13:52	WINDOW	WOOD	
394	6/13/2011 13:52	WINDOW	WOOD	
395	6/13/2011 13:54	WINDOW	WOOD	
396	6/13/2011 13:55	WINDOW	WOOD	
397	6/13/2011 13:55	DOOR	WOOD	
398	6/13/2011 13:56	DOOR	WOOD	
399	6/13/2011 13:56	DOOR	WOOD	
400	6/13/2011 13:57	CEILING	DRYWALL	
401	6/13/2011 13:58	WALL	DRYWALL	B
402	6/13/2011 13:58	WALL	DRYWALL	B
403	6/13/2011 13:59	WALL	DRYWALL	C
404	6/13/2011 13:59	CEILING	DRYWALL	
405	6/13/2011 14:00	DOOR	WOOD	
406	6/13/2011 14:00	DOOR	WOOD	

WHITE	WELLS COURT 201	TKP	BEDROOM 2	Negative	0
WHITE	WELLS COURT 201	TKP	BEDROOM 2	Negative	0
WHITE	WELLS COURT 201	TKP	BEDROOM 2	Negative	0
WHITE	WELLS COURT 201	TKP	BEDROOM 2	Negative	0
WHITE	WELLS COURT 201	TKP	BEDROOM 2	Negative	0
WHITE	WELLS COURT 201	TKP	BEDROOM 2	Negative	0
WHITE	WELLS COURT 201	TKP	BEDROOM 2	Negative	0
WHITE	WELLS COURT 201	TKP	BEDROOM 2	Negative	0
WHITE	WELLS COURT 201	TKP	BEDROOM 2	Null	0
WHITE	WELLS COURT 201	TKP	BEDROOM 2	Negative	0
WHITE	WELLS COURT 201	TKP	BEDROOM 2	Negative	0
WHITE	WELLS COURT 201	TKP	BEDROOM 2	Null	0.06
WHITE	WELLS COURT 201	TKP	BEDROOM 2	Negative	0
WHITE	WELLS COURT 201	TKP	BEDROOM 2	Negative	0
WHITE	WELLS COURT 201	TKP	BEDROOM 2	Negative	0
WHITE	WELLS COURT 201	TKP	BEDROOM 2	Negative	0
WHITE	WELLS COURT 201	TKP	BEDROOM 2	Negative	0
WHITE	WELLS COURT 409	TKP	LIVING ROOM	Negative	0
WHITE	WELLS COURT 409	TKP	LIVING ROOM	Negative	0
WHITE	WELLS COURT 409	TKP	LIVING ROOM	Negative	0
WHITE	WELLS COURT 409	TKP	LIVING ROOM	Negative	0
WHITE	WELLS COURT 409	TKP	LIVING ROOM	Negative	0
WHITE	WELLS COURT 409	TKP	LIVING ROOM	Negative	0
WHITE	WELLS COURT 409	TKP	LIVING ROOM	Negative	0
WHITE	WELLS COURT 409	TKP	KITCHEN	Negative	0.02
WHITE	WELLS COURT 409	TKP	KITCHEN	Negative	0
WHITE	WELLS COURT 409	TKP	KITCHEN	Negative	-0.18
WHITE	WELLS COURT 409	TKP	KITCHEN	Negative	0
WHITE	WELLS COURT 409	TKP	KITCHEN	Negative	0
WHITE	WELLS COURT 409	TKP	KITCHEN	Negative	0
WHITE	WELLS COURT 409	TKP	KITCHEN	Null	0
WHITE	WELLS COURT 409	TKP	KITCHEN	Negative	0
WHITE	WELLS COURT 409	TKP	BEDROOM 1	Negative	0.01
WHITE	WELLS COURT 409	TKP	BEDROOM 1	Negative	0
WHITE	WELLS COURT 409	TKP	BEDROOM 1	Negative	0.01
WHITE	WELLS COURT 409	TKP	BEDROOM 1	Negative	0

407	6/13/2011 14:01	WINDOW	WOOD		WHITE	WELLS COURT 409	TKP	BEDROOM 1	Negative	0
408	6/13/2011 14:01	WINDOW	WOOD		WHITE	WELLS COURT 409	TKP	BEDROOM 1	Negative	0
409	6/13/2011 14:02	BASEBOARD	WOOD		WHITE	WELLS COURT 409	TKP	BEDROOM 1	Negative	0
410	6/13/2011 14:03	BASEBOARD	WOOD		WHITE	WELLS COURT 409	TKP	BEDROOM 2	Negative	0
411	6/13/2011 14:03	BASEBOARD	WOOD		WHITE	WELLS COURT 409	TKP	BEDROOM 2	Negative	0
412	6/13/2011 14:03	DOOR	WOOD		WHITE	WELLS COURT 409	TKP	BEDROOM 2	Negative	0
413	6/13/2011 14:04	DOOR	WOOD		WHITE	WELLS COURT 409	TKP	BEDROOM 2	Negative	0
414	6/13/2011 14:04	WINDOW	WOOD		WHITE	WELLS COURT 409	TKP	BEDROOM 2	Negative	0.03
415	6/13/2011 14:04	WINDOW	WOOD		WHITE	WELLS COURT 409	TKP	BEDROOM 2	Negative	0
416	6/13/2011 14:05	WALL	DRYWALL	C	WHITE	WELLS COURT 409	TKP	BEDROOM 2	Negative	0
417	6/13/2011 14:06	CEILING	DRYWALL		WHITE	WELLS COURT 409	TKP	BEDROOM 2	Negative	0
418	6/13/2011 14:07	CEILING	DRYWALL		WHITE	WELLS COURT 409	TKP	BATHROOM	Null	0
419	6/13/2011 14:07	CEILING	DRYWALL		WHITE	WELLS COURT 409	TKP	BATHROOM	Negative	0
420	6/13/2011 14:07	WALL	DRYWALL	D	WHITE	WELLS COURT 409	TKP	BATHROOM	Negative	0
421	6/13/2011 14:08	DOOR	DRYWALL		WHITE	WELLS COURT 409	TKP	BATHROOM	Negative	0
422	6/13/2011 14:08	DOOR	DRYWALL		WHITE	WELLS COURT 409	TKP	BATHROOM	Negative	0
423	6/13/2011 14:09	WINDOW	WOOD		WHITE	WELLS COURT 409	TKP	BATHROOM	Negative	0.01
424	6/13/2011 14:09	WINDOW	WOOD		WHITE	WELLS COURT 409	TKP	BATHROOM	Negative	0
425	6/13/2011 14:13	DOOR	METAL		BLUE	WELLS COURT 4 bldg	TKP	OUTSIDE	Negative	0
426	6/13/2011 14:14	DOOR	METAL		BLUE	WELLS COURT 4 bldg	TKP	OUTSIDE	Negative	0
427	6/13/2011 14:15	DOOR TRIM	METAL		BLUE	WELLS COURT 4 bldg	TKP	OUTSIDE	Negative	0.01
428	6/13/2011 14:16	DOOR TRIM	METAL		BLUE	WELLS COURT 4 bldg	TKP	OUTSIDE	Negative	0
429	6/13/2011 14:17	WALL	VYNIL		BLUE	WELLS COURT 4 bldg	TKP	OUTSIDE	Negative	0.01
430	6/13/2011 14:18	TRIM	VYNIL		BLUE	WELLS COURT 4 bldg	TKP	OUTSIDE	Negative	0
431	6/13/2011 14:20	HANDRAIL	METAL		BLUE	WELLS COURT 4 bldg	TKP	OUTSIDE	Negative	0
432	6/13/2011 14:20	HANDRAIL	METAL		BLUE	WELLS COURT 4 bldg	TKP	OUTSIDE	Negative	0
433	6/13/2011 14:21	STAIRS	METAL		BLACK	WELLS COURT 4 bldg	TKP	OUTSIDE	Negative	0.02
434	6/13/2011 14:21	STAIRS	METAL		BLACK	WELLS COURT 4 bldg	TKP	OUTSIDE	Negative	0.03
435	6/13/2011 14:22	HANDRAIL	METAL		BLACK	WELLS COURT 4 bldg	TKP	OUTSIDE	Negative	0
436	6/13/2011 14:22	HANDRAIL	METAL		BLACK	WELLS COURT 4 bldg	TKP	OUTSIDE	Negative	0
437	6/13/2011 14:25			CALIBRATE		WELLS COURT	TKP		Negative	1
438	6/13/2011 14:26			CALIBRATE		WELLS COURT	TKP		Positive	1.1
439	6/13/2011 14:27			CALIBRATE		WELLS COURT	TKP		Null	1
440	6/13/2011 14:28			CALIBRATE		WELLS COURT	TKP		Null	1
441	6/13/2011 14:31			CALIBRATE		WELLS COURT	TKP		Positive	1.1
442	6/13/2011 14:36									1.14

Reading No	Time	Component	Substrate	Side	Color	Site	Insp Room	Results	PbC
1	6/14/2011 9:19								1.01
2	6/14/2011 9:25			CALIBRATE		WELLS COURT DAY 2	TKP	Negative	0.9
3	6/14/2011 9:25			CALIBRATE		WELLS COURT DAY 2	TKP	Null	1.1
4	6/14/2011 9:26			CALIBRATE		WELLS COURT DAY 2	TKP	Negative	0.9
5	6/14/2011 9:27			CALIBRATE		WELLS COURT DAY 2	TKP	Positive	1.1
6	6/14/2011 9:40	WALL	DRYWALL	A	WHITE	WELLS COURT 102	TKP LIVING ROOM	Negative	0
7	6/14/2011 9:40	CEILING	DRYWALL		WHITE	WELLS COURT 102	TKP LIVING ROOM	Negative	0
8	6/14/2011 9:41	WINDOW	WOOD		WHITE	WELLS COURT 102	TKP LIVING ROOM	Negative	0
9	6/14/2011 9:41	WINDOW	WOOD		WHITE	WELLS COURT 102	TKP LIVING ROOM	Negative	0
10	6/14/2011 9:41	DOOR	WOOD		WHITE	WELLS COURT 102	TKP LIVING ROOM	Negative	0
11	6/14/2011 9:42	DOOR	WOOD		WHITE	WELLS COURT 102	TKP LIVING ROOM	Negative	0
12	6/14/2011 9:42	DOOR	WOOD		WHITE	WELLS COURT 102	TKP LIVING ROOM	Negative	0
13	6/14/2011 9:43	DOOR	WOOD		WHITE	WELLS COURT 102	TKP LIVING ROOM	Negative	0
14	6/14/2011 9:43	BASEBOARD	WOOD		WHITE	WELLS COURT 102	TKP LIVING ROOM	Negative	0.01
15	6/14/2011 9:44	BASEBOARD	WOOD		WHITE	WELLS COURT 102	TKP LIVING ROOM	Negative	0
16	6/14/2011 9:44	BASEBOARD	WOOD		WHITE	WELLS COURT 102	TKP BEDROOM 1	Negative	0
17	6/14/2011 9:45	BASEBOARD	WOOD		WHITE	WELLS COURT 102	TKP BEDROOM 1	Negative	0
18	6/14/2011 9:45	BASEBOARD	WOOD		WHITE	WELLS COURT 102	TKP BEDROOM 1	Negative	0
19	6/14/2011 9:45	BASEBOARD	WOOD		WHITE	WELLS COURT 102	TKP BEDROOM 1	Negative	0
20	6/14/2011 9:46	WINDOW	WOOD		WHITE	WELLS COURT 102	TKP BEDROOM 1	Negative	0
21	6/14/2011 9:46	WINDOW	WOOD		WHITE	WELLS COURT 102	TKP BEDROOM 1	Negative	0
22	6/14/2011 9:46	DOOR	WOOD		WHITE	WELLS COURT 102	TKP BEDROOM 1	Negative	0
23	6/14/2011 9:47	DOOR	WOOD		WHITE	WELLS COURT 102	TKP BEDROOM 1	Negative	0
24	6/14/2011 9:47	DOOR	WOOD		WHITE	WELLS COURT 102	TKP BEDROOM 1	Negative	0.01
25	6/14/2011 9:48	CEILING	WOOD		WHITE	WELLS COURT 102	TKP BEDROOM 1	Negative	0
26	6/14/2011 9:48	WALL	WOOD	B	WHITE	WELLS COURT 102	TKP BEDROOM 1	Null	0
27	6/14/2011 9:49	WALL	WOOD	B	WHITE	WELLS COURT 102	TKP BEDROOM 1	Negative	0
28	6/14/2011 9:49	WALL	WOOD	C	WHITE	WELLS COURT 102	TKP BEDROOM 2	Negative	0
29	6/14/2011 9:50	CEILING	WOOD		WHITE	WELLS COURT 102	TKP BEDROOM 2	Negative	0
30	6/14/2011 9:51	WINDOW	WOOD		WHITE	WELLS COURT 102	TKP BEDROOM 2	Negative	0
31	6/14/2011 9:51	WINDOW	WOOD		WHITE	WELLS COURT 102	TKP BEDROOM 2	Negative	0
32	6/14/2011 9:51	DOOR	WOOD		WHITE	WELLS COURT 102	TKP BEDROOM 2	Negative	0
33	6/14/2011 9:52	DOOR	WOOD		WHITE	WELLS COURT 102	TKP BEDROOM 2	Negative	0
34	6/14/2011 9:52	DOOR	WOOD		WHITE	WELLS COURT 102	TKP BEDROOM 2	Negative	0
35	6/14/2011 9:52	DOOR	WOOD		WHITE	WELLS COURT 102	TKP BEDROOM 2	Negative	0
36	6/14/2011 9:52	BASEBOARD	WOOD		WHITE	WELLS COURT 102	TKP BEDROOM 2	Negative	0

37	6/14/2011 9:53	BASEBOARD	WOOD	
38	6/14/2011 9:53	BASEBOARD	WOOD	
39	6/14/2011 9:54	BASEBOARD	WOOD	
40	6/14/2011 9:54	DOOR	WOOD	
41	6/14/2011 9:55	DOOR	WOOD	
42	6/14/2011 9:55	DOOR	WOOD	
43	6/14/2011 9:57	DOOR	WOOD	
44	6/14/2011 9:57	DOOR	WOOD	
45	6/14/2011 9:58	WINDOW	WOOD	
46	6/14/2011 9:58	WINDOW	WOOD	
47	6/14/2011 9:59	DOOR	WOOD	
48	6/14/2011 9:59	DOOR	WOOD	
49	6/14/2011 9:59	DOOR	WOOD	
50	6/14/2011 9:59	DOOR	WOOD	
51	6/14/2011 10:00	CEILING	DRYWALL	
52	6/14/2011 10:00	WALL	DRYWALL	A
53	6/14/2011 10:01	WALL	DRYWALL	B
54	6/14/2011 10:01	WALL	DRYWALL	B
55	6/14/2011 10:01	CEILING	DRYWALL	
56	6/14/2011 10:20	CEILING	DRYWALL	
57	6/14/2011 10:21	CEILING	DRYWALL	
58	6/14/2011 10:21	WALL	DRYWALL	A
59	6/14/2011 10:22	WINDOW	WOOD	
60	6/14/2011 10:22	WINDOW	WOOD	
61	6/14/2011 10:22	DOOR	WOOD	
62	6/14/2011 10:23	DOOR	WOOD	
63	6/14/2011 10:23	DOOR	WOOD	
64	6/14/2011 10:23	DOOR	WOOD	
65	6/14/2011 10:24	BASEBOARD	WOOD	
66	6/14/2011 10:24	BASEBOARD	WOOD	
67	6/14/2011 10:24	BASEBOARD	WOOD	
68	6/14/2011 10:25	BASEBOARD	WOOD	
69	6/14/2011 10:25	BASEBOARD	WOOD	
70	6/14/2011 10:26	BASEBOARD	WOOD	
71	6/14/2011 10:26	DOOR	WOOD	
72	6/14/2011 10:27	DOOR	WOOD	
73	6/14/2011 10:27	DOOR	WOOD	

WHITE	WELLS COURT 102	TKP BEDROOM 2	Negative	0
WHITE	WELLS COURT 102	TKP BEDROOM 2	Negative	0
WHITE	WELLS COURT 102	TKP BEDROOM 2	Negative	0
WHITE	WELLS COURT 102	TKP BATHROOM	Negative	0
WHITE	WELLS COURT 102	TKP BATHROOM	Null	0
WHITE	WELLS COURT 102	TKP BATHROOM	Negative	0
WHITE	WELLS COURT 102	TKP BATHROOM	Null	0
WHITE	WELLS COURT 102	TKP BATHROOM	Negative	0
WHITE	WELLS COURT 102	TKP KITCHEN	Negative	0
WHITE	WELLS COURT 102	TKP KITCHEN	Negative	0
WHITE	WELLS COURT 102	TKP KITCHEN	Negative	0
WHITE	WELLS COURT 102	TKP KITCHEN	Negative	0
WHITE	WELLS COURT 102	TKP KITCHEN	Null	0
WHITE	WELLS COURT 102	TKP KITCHEN	Negative	0
WHITE	WELLS COURT 102	TKP KITCHEN	Negative	0
WHITE	WELLS COURT 102	TKP KITCHEN	Negative	0
WHITE	WELLS COURT 102	TKP BATHROOM	Null	0.01
WHITE	WELLS COURT 102	TKP BATHROOM	Negative	0
WHITE	WELLS COURT 102	TKP BATHROOM	Negative	0
WHITE	WELLS COURT 107	TKP LIVING ROOM	Null	0
WHITE	WELLS COURT 107	TKP LIVING ROOM	Negative	0
WHITE	WELLS COURT 107	TKP LIVING ROOM	Negative	0
WHITE	WELLS COURT 107	TKP LIVING ROOM	Negative	0
WHITE	WELLS COURT 107	TKP LIVING ROOM	Negative	0
WHITE	WELLS COURT 107	TKP LIVING ROOM	Negative	0
WHITE	WELLS COURT 107	TKP LIVING ROOM	Negative	0
WHITE	WELLS COURT 107	TKP LIVING ROOM	Negative	0
WHITE	WELLS COURT 107	TKP LIVING ROOM	Negative	0
WHITE	WELLS COURT 107	TKP LIVING ROOM	Negative	0.01
WHITE	WELLS COURT 107	TKP LIVING ROOM	Negative	0
WHITE	WELLS COURT 107	TKP LIVING ROOM	Negative	0
WHITE	WELLS COURT 107	TKP LIVING ROOM	Negative	0
WHITE	WELLS COURT 107	TKP KITCHEN	Negative	0.01
WHITE	WELLS COURT 107	TKP KITCHEN	Negative	0
WHITE	WELLS COURT 107	TKP KITCHEN	Negative	0
WHITE	WELLS COURT 107	TKP KITCHEN	Negative	0
WHITE	WELLS COURT 107	TKP KITCHEN	Negative	0

74	6/14/2011 10:28	WINDOW	WOOD	
75	6/14/2011 10:28	WINDOW	WOOD	
76	6/14/2011 10:28	CEILING	WOOD	
77	6/14/2011 10:29	WALL	WOOD	B
78	6/14/2011 10:30	WALL	WOOD	C
79	6/14/2011 10:31	CEILING	WOOD	
80	6/14/2011 10:31	DOOR	WOOD	
81	6/14/2011 10:31	DOOR	WOOD	
82	6/14/2011 10:32	WINDOW	WOOD	
83	6/14/2011 10:32	WINDOW	WOOD	
84	6/14/2011 10:33	WINDOW	WOOD	
85	6/14/2011 10:33	WINDOW	WOOD	
86	6/14/2011 10:33	DOOR	WOOD	
87	6/14/2011 10:34	DOOR	WOOD	
88	6/14/2011 10:34	BASEBOARD	WOOD	
89	6/14/2011 10:34	BASEBOARD	WOOD	
90	6/14/2011 10:34	BASEBOARD	WOOD	
91	6/14/2011 10:35	BASEBOARD	WOOD	
92	6/14/2011 10:35	BASEBOARD	WOOD	
93	6/14/2011 10:35	BASEBOARD	WOOD	
94	6/14/2011 10:36	BASEBOARD	WOOD	
95	6/14/2011 10:36	BASEBOARD	WOOD	
96	6/14/2011 10:36	BASEBOARD	WOOD	
97	6/14/2011 10:37	BASEBOARD	WOOD	
98	6/14/2011 10:37	WINDOW	WOOD	
99	6/14/2011 10:37	WINDOW	WOOD	
100	6/14/2011 10:38	DOOR	WOOD	
101	6/14/2011 10:38	DOOR	WOOD	
102	6/14/2011 10:38	CEILING	DRYWALL	
103	6/14/2011 10:39	WALL	DRYWALL	D
104	6/14/2011 10:39	WALL	DRYWALL	D
105	6/14/2011 10:47	WALL	DRYWALL	A
106	6/14/2011 10:48	CEILING	DRYWALL	
107	6/14/2011 10:48	DOOR	WOOD	
108	6/14/2011 10:49	DOOR	WOOD	
109	6/14/2011 10:49	DOOR	WOOD	
110	6/14/2011 10:49	WINDOW	WOOD	

WHITE	WELLS COURT 107	TKP KITCHEN	Negative	0
WHITE	WELLS COURT 107	TKP KITCHEN	Negative	0
WHITE	WELLS COURT 107	TKP KITCHEN	Negative	0
WHITE	WELLS COURT 107	TKP KITCHEN	Negative	0
WHITE	WELLS COURT 107	TKP BATHROOM	Negative	0
WHITE	WELLS COURT 107	TKP BATHROOM	Negative	0
WHITE	WELLS COURT 107	TKP BATHROOM	Negative	0
WHITE	WELLS COURT 107	TKP BATHROOM	Negative	0
WHITE	WELLS COURT 107	TKP BATHROOM	Negative	0.04
WHITE	WELLS COURT 107	TKP BATHROOM	Negative	0
WHITE	WELLS COURT 107	TKP BEDROOM 1	Negative	0
WHITE	WELLS COURT 107	TKP BEDROOM 1	Negative	0
WHITE	WELLS COURT 107	TKP BEDROOM 1	Negative	0
WHITE	WELLS COURT 107	TKP BEDROOM 1	Negative	0
WHITE	WELLS COURT 107	TKP BEDROOM 1	Null	0
WHITE	WELLS COURT 107	TKP BEDROOM 1	Negative	0
WHITE	WELLS COURT 107	TKP BEDROOM 1	Negative	0
WHITE	WELLS COURT 107	TKP BEDROOM 1	Null	0
WHITE	WELLS COURT 107	TKP BEDROOM 1	Negative	0
WHITE	WELLS COURT 107	TKP BEDROOM 1	Negative	0
WHITE	WELLS COURT 107	TKP BEDROOM 2	Negative	0
WHITE	WELLS COURT 107	TKP BEDROOM 2	Negative	0
WHITE	WELLS COURT 107	TKP BEDROOM 2	Negative	0
WHITE	WELLS COURT 107	TKP BEDROOM 2	Negative	0
WHITE	WELLS COURT 107	TKP BEDROOM 2	Negative	0
WHITE	WELLS COURT 107	TKP BEDROOM 2	Negative	0
WHITE	WELLS COURT 107	TKP BEDROOM 2	Negative	0
WHITE	WELLS COURT 107	TKP BEDROOM 2	Negative	0
WHITE	WELLS COURT 107	TKP BEDROOM 2	Negative	0
WHITE	WELLS COURT 107	TKP BEDROOM 2	Null	0
WHITE	WELLS COURT 107	TKP BEDROOM 2	Negative	0
WHITE	WELLS COURT 112	TKP LIVING ROOM	Negative	0
WHITE	WELLS COURT 112	TKP LIVING ROOM	Negative	0
WHITE	WELLS COURT 112	TKP LIVING ROOM	Negative	0
WHITE	WELLS COURT 112	TKP LIVING ROOM	Negative	0.01
WHITE	WELLS COURT 112	TKP LIVING ROOM	Negative	0
WHITE	WELLS COURT 112	TKP LIVING ROOM	Negative	0

111	6/14/2011 10:50	WINDOW	WOOD	
112	6/14/2011 10:50	WINDOW	WOOD	
113	6/14/2011 10:50	BASEBOARD	WOOD	
114	6/14/2011 10:51	BASEBOARD	WOOD	
115	6/14/2011 10:51	BASEBOARD	WOOD	
116	6/14/2011 10:52	BASEBOARD	WOOD	
117	6/14/2011 10:52	BASEBOARD	WOOD	
118	6/14/2011 10:53	BASEBOARD	WOOD	
119	6/14/2011 10:53	DOOR	WOOD	
120	6/14/2011 10:53	DOOR	WOOD	
121	6/14/2011 10:54	DOOR	WOOD	
122	6/14/2011 10:54	WINDOW	WOOD	
123	6/14/2011 10:55	WINDOW	WOOD	
124	6/14/2011 10:55	CEILING	DRYWALL	
125	6/14/2011 10:56	WALL	DRYWALL	C
126	6/14/2011 10:57	WALL	DRYWALL	D
127	6/14/2011 10:57	CEILING	DRYWALL	
128	6/14/2011 10:58	WINDOW	WOOD	
129	6/14/2011 10:58	WINDOW	WOOD	
130	6/14/2011 10:59	WINDOW	WOOD	
131	6/14/2011 10:59	DOOR	WOOD	
132	6/14/2011 10:59	DOOR	WOOD	
133	6/14/2011 11:00	DOOR	WOOD	
134	6/14/2011 11:00	DOOR	WOOD	
135	6/14/2011 11:00	DOOR	WOOD	
136	6/14/2011 11:01	DOOR	WOOD	
137	6/14/2011 11:01	DOOR	WOOD	
138	6/14/2011 11:01	DOOR	WOOD	
139	6/14/2011 11:02	DOOR	WOOD	
140	6/14/2011 11:02	WINDOW	WOOD	
141	6/14/2011 11:02	WINDOW	WOOD	
142	6/14/2011 11:03	BASEBOARD	WOOD	
143	6/14/2011 11:04	BASEBOARD	WOOD	
144	6/14/2011 11:04	BASEBOARD	WOOD	
145	6/14/2011 11:04	BASEBOARD	WOOD	
146	6/14/2011 11:04	BASEBOARD	WOOD	
147	6/14/2011 11:13	WINDOW	WOOD	

WHITE	WELLS COURT 112	TKP LIVING ROOM	Null	0
WHITE	WELLS COURT 112	TKP LIVING ROOM	Negative	0
WHITE	WELLS COURT 112	TKP LIVING ROOM	Negative	0
WHITE	WELLS COURT 112	TKP LIVING ROOM	Negative	0
WHITE	WELLS COURT 112	TKP LIVING ROOM	Negative	0
WHITE	WELLS COURT 112	TKP LIVING ROOM	Negative	0
WHITE	WELLS COURT 112	TKP KITCHEN	Negative	0
WHITE	WELLS COURT 112	TKP KITCHEN	Negative	0
WHITE	WELLS COURT 112	TKP KITCHEN	Negative	0
WHITE	WELLS COURT 112	TKP KITCHEN	Negative	0
WHITE	WELLS COURT 112	TKP KITCHEN	Negative	0
WHITE	WELLS COURT 112	TKP KITCHEN	Negative	0.01
WHITE	WELLS COURT 112	TKP KITCHEN	Negative	0
WHITE	WELLS COURT 112	TKP KITCHEN	Negative	0
WHITE	WELLS COURT 112	TKP KITCHEN	Negative	0
WHITE	WELLS COURT 112	TKP BEDROOM 1	Negative	0
WHITE	WELLS COURT 112	TKP BEDROOM 1	Negative	0
WHITE	WELLS COURT 112	TKP BEDROOM 1	Negative	0
WHITE	WELLS COURT 112	TKP BEDROOM 1	Null	0
WHITE	WELLS COURT 112	TKP BEDROOM 1	Negative	0
WHITE	WELLS COURT 112	TKP BEDROOM 1	Negative	0
WHITE	WELLS COURT 112	TKP BEDROOM 1	Negative	0.01
WHITE	WELLS COURT 112	TKP BEDROOM 1	Negative	0
WHITE	WELLS COURT 112	TKP BEDROOM 1	Null	0
WHITE	WELLS COURT 112	TKP BEDROOM 1	Negative	0
WHITE	WELLS COURT 112	TKP BEDROOM 2	Negative	0
WHITE	WELLS COURT 112	TKP BEDROOM 2	Negative	0
WHITE	WELLS COURT 112	TKP BEDROOM 2	Negative	0
WHITE	WELLS COURT 112	TKP BEDROOM 2	Negative	0
WHITE	WELLS COURT 112	TKP BEDROOM 2	Negative	0
WHITE	WELLS COURT 112	TKP BEDROOM 2	Negative	0
WHITE	WELLS COURT 112	TKP BEDROOM 2	Negative	0
WHITE	WELLS COURT 112	TKP BEDROOM 2	Negative	0
WHITE	WELLS COURT 112	TKP BEDROOM 2	Null	0
WHITE	WELLS COURT 112	TKP BEDROOM 2	Negative	0
WHITE	WELLS COURT 112	TKP BATHROOM	Negative	0.1

148	6/14/2011 11:13	WINDOW	WOOD	
149	6/14/2011 11:13	DOOR	WOOD	
150	6/14/2011 11:14	CEILING	DRYWALL	
151	6/14/2011 11:14	WALL	DRYWALL	A
152	6/14/2011 11:15	WALL	DRYWALL	A
153	6/14/2011 11:25	WALL	DRYWALL	A
154	6/14/2011 11:25	CEILING	DRYWALL	A
155	6/14/2011 11:28	CEILING	DRYWALL	
156	6/14/2011 11:28	WINDOW	WOOD	
157	6/14/2011 11:29	WINDOW	WOOD	
158	6/14/2011 11:29	DOOR	WOOD	
159	6/14/2011 11:29	DOOR	WOOD	
160	6/14/2011 11:30	DOOR	WOOD	
161	6/14/2011 11:30	DOOR	WOOD	
162	6/14/2011 11:30	BASEBOARD	WOOD	
163	6/14/2011 11:31	BASEBOARD	WOOD	
164	6/14/2011 11:31	BASEBOARD	WOOD	
165	6/14/2011 11:31	BASEBOARD	WOOD	
166	6/14/2011 11:32	BASEBOARD	WOOD	
167	6/14/2011 11:32	BASEBOARD	WOOD	
168	6/14/2011 11:33	BASEBOARD	WOOD	
169	6/14/2011 11:33	DOOR	WOOD	
170	6/14/2011 11:33	DOOR	WOOD	
171	6/14/2011 11:34	DOOR	WOOD	
172	6/14/2011 11:34	WINDOW	WOOD	
173	6/14/2011 11:34	WINDOW	WOOD	
174	6/14/2011 11:35	CEILING	DRYWALL	
175	6/14/2011 11:35	WALL	DRYWALL	B
176	6/14/2011 11:36	WALL	DRYWALL	C
177	6/14/2011 11:37	CEILING	DRYWALL	
178	6/14/2011 11:37	DOOR	DRYWALL	
179	6/14/2011 11:37	DOOR	DRYWALL	
180	6/14/2011 11:38	DOOR	DRYWALL	
181	6/14/2011 11:38	DOOR	DRYWALL	
182	6/14/2011 11:39	WINDOW	DRYWALL	
183	6/14/2011 11:39	WINDOW	DRYWALL	
184	6/14/2011 11:39	BASEBOARD	WOOD	

WHITE	WELLS COURT	112	TKP BATHROOM	Negative 0
WHITE	WELLS COURT	112	TKP BATHROOM	Negative 0
WHITE	WELLS COURT	112	TKP BATHROOM	Negative 0
WHITE	WELLS COURT	112	TKP BATHROOM	Null 0
WHITE	WELLS COURT	112	TKP BATHROOM	Negative 0
WHITE	WELLS COURT	110	TKP LIVING ROOM	Negative 0
WHITE	WELLS COURT	110	TKP LIVING ROOM	Negative 0
WHITE	WELLS COURT	110	TKP LIVING ROOM	Negative 0
WHITE	WELLS COURT	110	TKP LIVING ROOM	Negative 0
WHITE	WELLS COURT	110	TKP LIVING ROOM	Negative 0
WHITE	WELLS COURT	110	TKP LIVING ROOM	Negative 0.01
WHITE	WELLS COURT	110	TKP LIVING ROOM	Negative 0
WHITE	WELLS COURT	110	TKP LIVING ROOM	Negative 0
WHITE	WELLS COURT	110	TKP LIVING ROOM	Negative 0
WHITE	WELLS COURT	110	TKP LIVING ROOM	Negative 0
WHITE	WELLS COURT	110	TKP LIVING ROOM	Negative 0
WHITE	WELLS COURT	110	TKP LIVING ROOM	Negative 0
WHITE	WELLS COURT	110	TKP KITCHEN	Null 0
WHITE	WELLS COURT	110	TKP KITCHEN	Negative 0.01
WHITE	WELLS COURT	110	TKP KITCHEN	Negative 0.01
WHITE	WELLS COURT	110	TKP KITCHEN	Negative 0
WHITE	WELLS COURT	110	TKP KITCHEN	Negative 0
WHITE	WELLS COURT	110	TKP KITCHEN	Negative 0
WHITE	WELLS COURT	110	TKP KITCHEN	Negative 0
WHITE	WELLS COURT	110	TKP KITCHEN	Negative 0
WHITE	WELLS COURT	110	TKP KITCHEN	Negative 0
WHITE	WELLS COURT	110	TKP BEDROOM 1	Negative 0
WHITE	WELLS COURT	110	TKP BEDROOM 1	Negative 0
WHITE	WELLS COURT	110	TKP BEDROOM 1	Negative 0
WHITE	WELLS COURT	110	TKP BEDROOM 1	Negative 0
WHITE	WELLS COURT	110	TKP BEDROOM 1	Negative 0
WHITE	WELLS COURT	110	TKP BEDROOM 1	Negative 0
WHITE	WELLS COURT	110	TKP BEDROOM 1	Negative 0
WHITE	WELLS COURT	110	TKP BEDROOM 1	Negative 0.01

185	6/14/2011 11:40	BASEBOARD	WOOD	
186	6/14/2011 11:40	BASEBOARD	WOOD	
187	6/14/2011 11:40	BASEBOARD	WOOD	
188	6/14/2011 11:41	BASEBOARD	WOOD	
189	6/14/2011 11:41	BASEBOARD	WOOD	
190	6/14/2011 11:41	BASEBOARD	WOOD	
191	6/14/2011 11:42	BASEBOARD	WOOD	
192	6/14/2011 11:42	DOOR	WOOD	
193	6/14/2011 11:42	DOOR	WOOD	
194	6/14/2011 11:43	DOOR	WOOD	
195	6/14/2011 11:43	DOOR	WOOD	
196	6/14/2011 11:44	WINDOW	WOOD	
197	6/14/2011 11:44	WINDOW	WOOD	
198	6/14/2011 11:45	WALL	DRYWALL	C
199	6/14/2011 11:45	WALL	DRYWALL	D
200	6/14/2011 11:46	CEILING	DRYWALL	
201	6/14/2011 11:46	WINDOW	WOOD	
202	6/14/2011 11:46	WINDOW	WOOD	
203	6/14/2011 11:47	DOOR	WOOD	
204	6/14/2011 11:47	DOOR	WOOD	
205	6/14/2011 12:16	DOOR	WOOD	
206	6/14/2011 12:16	DOOR	WOOD	
207	6/14/2011 12:16	DOOR	WOOD	
208	6/14/2011 12:17	WINDOW	WOOD	
209	6/14/2011 12:17	WINDOW	WOOD	
210	6/14/2011 12:18	BASEBOARD	WOOD	
211	6/14/2011 12:18	BASEBOARD	WOOD	
212	6/14/2011 12:18	BASEBOARD	WOOD	
213	6/14/2011 12:18	BASEBOARD	WOOD	
214	6/14/2011 12:19	WALL	DRYWALL	A
215	6/14/2011 12:20	CEILING	DRYWALL	
216	6/14/2011 12:20	CEILING	DRYWALL	
217	6/14/2011 12:21	WALL	DRYWALL	B
218	6/14/2011 12:21	WINDOW	WOOD	
219	6/14/2011 12:21	WINDOW	WOOD	
220	6/14/2011 12:22	DOOR	WOOD	
221	6/14/2011 12:22	DOOR	WOOD	

WHITE	WELLS COURT 110	TKP BEDROOM 1	Negative	0
WHITE	WELLS COURT 110	TKP BEDROOM 1	Negative	0
WHITE	WELLS COURT 110	TKP BEDROOM 1	Negative	0
WHITE	WELLS COURT 110	TKP BEDROOM 2	Negative	0
WHITE	WELLS COURT 110	TKP BEDROOM 2	Negative	0
WHITE	WELLS COURT 110	TKP BEDROOM 2	Negative	0
WHITE	WELLS COURT 110	TKP BEDROOM 2	Negative	0
WHITE	WELLS COURT 110	TKP BEDROOM 2	Negative	0
WHITE	WELLS COURT 110	TKP BEDROOM 2	Negative	0
WHITE	WELLS COURT 110	TKP BEDROOM 2	Null	0
WHITE	WELLS COURT 110	TKP BEDROOM 2	Negative	0.01
WHITE	WELLS COURT 110	TKP BEDROOM 2	Negative	0
WHITE	WELLS COURT 110	TKP BEDROOM 2	Negative	0
WHITE	WELLS COURT 110	TKP BEDROOM 2	Negative	0
WHITE	WELLS COURT 110	TKP BATHROOM	Negative	0
WHITE	WELLS COURT 110	TKP BATHROOM	Negative	0
WHITE	WELLS COURT 110	TKP BATHROOM	Negative	0
WHITE	WELLS COURT 110	TKP BATHROOM	Negative	0
WHITE	WELLS COURT 110	TKP BATHROOM	Negative	0
WHITE	WELLS COURT 110	TKP BATHROOM	Negative	0
WHITE	WELLS COURT 402	TKP LIVING ROOM	Negative	0
WHITE	WELLS COURT 402	TKP LIVING ROOM	Negative	0
WHITE	WELLS COURT 402	TKP LIVING ROOM	Negative	0
WHITE	WELLS COURT 402	TKP LIVING ROOM	Negative	0
WHITE	WELLS COURT 402	TKP LIVING ROOM	Negative	0
WHITE	WELLS COURT 402	TKP LIVING ROOM	Negative	0
WHITE	WELLS COURT 402	TKP LIVING ROOM	Negative	0
WHITE	WELLS COURT 402	TKP LIVING ROOM	Negative	0
WHITE	WELLS COURT 402	TKP LIVING ROOM	Negative	0
WHITE	WELLS COURT 402	TKP LIVING ROOM	Negative	0
WHITE	WELLS COURT 402	TKP LIVING ROOM	Negative	0
WHITE	WELLS COURT 402	TKP KITCHEN	Negative	0.01
WHITE	WELLS COURT 402	TKP KITCHEN	Negative	0
WHITE	WELLS COURT 402	TKP KITCHEN	Negative	0
WHITE	WELLS COURT 402	TKP KITCHEN	Negative	0
WHITE	WELLS COURT 402	TKP KITCHEN	Negative	0
WHITE	WELLS COURT 402	TKP KITCHEN	Negative	0.01

222	6/14/2011 12:22	BASEBOARD	WOOD		WHITE	WELLS COURT 402	TKP KITCHEN	Negative	0
223	6/14/2011 12:22	BASEBOARD	WOOD		WHITE	WELLS COURT 402	TKP KITCHEN	Negative	0
224	6/14/2011 12:23	BASEBOARD	WOOD		WHITE	WELLS COURT 402	TKP BATHROOM 1	Negative	0
225	6/14/2011 12:23	BASEBOARD	WOOD		WHITE	WELLS COURT 402	TKP BATHROOM 1	Negative	0
226	6/14/2011 12:24	BASEBOARD	WOOD		WHITE	WELLS COURT 402	TKP BATHROOM 1	Negative	0
227	6/14/2011 12:24	BASEBOARD	WOOD		WHITE	WELLS COURT 402	TKP BATHROOM 1	Negative	0
228	6/14/2011 12:24	DOOR	WOOD		WHITE	WELLS COURT 402	TKP BATHROOM 1	Negative	0
229	6/14/2011 12:25	DOOR	WOOD		WHITE	WELLS COURT 402	TKP BATHROOM 1	Negative	0
230	6/14/2011 12:25	DOOR	WOOD		WHITE	WELLS COURT 402	TKP BATHROOM 1	Negative	0
231	6/14/2011 12:25	DOOR	WOOD		WHITE	WELLS COURT 402	TKP BATHROOM 1	Negative	0
232	6/14/2011 12:27	WINDOW	WOOD		WHITE	WELLS COURT 402	TKP BATHROOM 1	Negative	0
233	6/14/2011 12:27	WINDOW	WOOD		WHITE	WELLS COURT 402	TKP BATHROOM 1	Negative	-0.62
234	6/14/2011 12:28	CEILING	DRYWALL		WHITE	WELLS COURT 402	TKP BATHROOM 1	Negative	0
235	6/14/2011 12:28	WALL	DRYWALL	C	WHITE	WELLS COURT 402	TKP BATHROOM 1	Negative	0
236	6/14/2011 12:29	WALL	DRYWALL	D	WHITE	WELLS COURT 402	TKP BATHROOM 2	Negative	0
237	6/14/2011 12:29	CEILING	DRYWALL		WHITE	WELLS COURT 402	TKP BATHROOM 2	Negative	0
238	6/14/2011 12:30	DOOR	WOOD		WHITE	WELLS COURT 402	TKP BATHROOM 2	Negative	0
239	6/14/2011 12:30	DOOR	WOOD		WHITE	WELLS COURT 402	TKP BATHROOM 2	Negative	0
240	6/14/2011 12:30	WINDOW	WOOD		WHITE	WELLS COURT 402	TKP BATHROOM 2	Negative	0
241	6/14/2011 12:31	WINDOW	WOOD		WHITE	WELLS COURT 402	TKP BATHROOM 2	Negative	0
242	6/14/2011 12:31	BASEBOARD	WOOD		WHITE	WELLS COURT 402	TKP BATHROOM 2	Negative	0
243	6/14/2011 12:31	BASEBOARD	WOOD		WHITE	WELLS COURT 402	TKP BATHROOM 2	Null	0
244	6/14/2011 12:32	BASEBOARD	WOOD		WHITE	WELLS COURT 402	TKP BATHROOM 2	Negative	0
245	6/14/2011 12:32	BASEBOARD	WOOD		WHITE	WELLS COURT 402	TKP BATHROOM 2	Negative	0
246	6/14/2011 12:32	BASEBOARD	WOOD		WHITE	WELLS COURT 402	TKP BATHROOM 2	Negative	0
247	6/14/2011 12:33	DOOR	WOOD		WHITE	WELLS COURT 402	TKP BATHROOM	Negative	0
248	6/14/2011 12:33	DOOR	WOOD		WHITE	WELLS COURT 402	TKP BATHROOM	Negative	0.04
249	6/14/2011 12:34	WINDOW	WOOD		WHITE	WELLS COURT 402	TKP BATHROOM	Negative	0
250	6/14/2011 12:34	WINDOW	WOOD		WHITE	WELLS COURT 402	TKP BATHROOM	Negative	0
251	6/14/2011 12:34	WALL	DRYWALL	A	WHITE	WELLS COURT 402	TKP BATHROOM	Negative	0
252	6/14/2011 12:35	CEILING	DRYWALL		WHITE	WELLS COURT 402	TKP BATHROOM	Negative	0.01
253	6/14/2011 12:40			CALIBRATE		WELLS COURT	TKP	Null	1
254	6/14/2011 12:41			CALIBRATE		WELLS COURT	TKP	Negative	0.9
255	6/14/2011 12:42			CALIBRATE		WELLS COURT	TKP	Negative	0.9
256	6/14/2011 12:45			CALIBRATE		WELLS COURT	TKP	Positive	1
257	6/14/2011 12:51								1.1
258	6/14/2011 13:04								0.99

259	6/14/2011 13:12				CALIBRATE		WELLS COURT		TKP	Null	1
260	6/14/2011 13:13				CALIBRATE		WELLS COURT		TKP	Positive	1.1
261	6/14/2011 13:16				CALIBRATE		WELLS COURT		TKP	Positive	1
262	6/14/2011 13:17				CALIBRATE		WELLS COURT		TKP	Null	1.1
263	6/14/2011 13:18				CALIBRATE		WELLS COURT		TKP	Null	1
264	6/14/2011 13:19				CALIBRATE		WELLS COURT		TKP	Null	1
265	6/14/2011 13:20				CALIBRATE		WELLS COURT		TKP	Negative	0.9
266	6/14/2011 13:33	WALL	DRYWALL	A		WHITE	WELLS COURT	509	TKP LIVING ROOM	Negative	0
267	6/14/2011 13:34	CEILING	DRYWALL			WHITE	WELLS COURT	509	TKP LIVING ROOM	Negative	0
268	6/14/2011 13:35	WINDOW	WOOD			WHITE	WELLS COURT	509	TKP LIVING ROOM	Negative	0
269	6/14/2011 13:35	WINDOW	WOOD			WHITE	WELLS COURT	509	TKP LIVING ROOM	Negative	0
270	6/14/2011 13:35	DOOR	WOOD			WHITE	WELLS COURT	509	TKP LIVING ROOM	Negative	0
271	6/14/2011 13:36	DOOR	WOOD			WHITE	WELLS COURT	509	TKP LIVING ROOM	Negative	0
272	6/14/2011 13:36	DOOR	WOOD			WHITE	WELLS COURT	509	TKP LIVING ROOM	Negative	0
273	6/14/2011 13:36	DOOR	WOOD			WHITE	WELLS COURT	509	TKP LIVING ROOM	Negative	0
274	6/14/2011 13:38	BASEBOARD	WOOD			WHITE	WELLS COURT	509	TKP LIVING ROOM	Negative	0
275	6/14/2011 13:38	BASEBOARD	WOOD			WHITE	WELLS COURT	509	TKP LIVING ROOM	Negative	0
276	6/14/2011 13:38	BASEBOARD	WOOD			WHITE	WELLS COURT	509	TKP LIVING ROOM	Negative	0
277	6/14/2011 13:39	BASEBOARD	WOOD			WHITE	WELLS COURT	509	TKP LIVING ROOM	Negative	0
278	6/14/2011 13:49	BASEBOARD	WOOD			WHITE	WELLS COURT	509	TKP KITCHEN	Negative	0
279	6/14/2011 13:49	BASEBOARD	WOOD			WHITE	WELLS COURT	509	TKP KITCHEN	Negative	0
280	6/14/2011 13:49	DOOR	WOOD			WHITE	WELLS COURT	509	TKP KITCHEN	Null	0.01
281	6/14/2011 13:51	DOOR	WOOD			WHITE	WELLS COURT	509	TKP KITCHEN	Negative	0
282	6/14/2011 13:51	WINDOW	WOOD			WHITE	WELLS COURT	509	TKP KITCHEN	Negative	0
283	6/14/2011 13:51	WINDOW	WOOD			WHITE	WELLS COURT	509	TKP KITCHEN	Negative	0
284	6/14/2011 13:52	CEILING	DRYWALL			WHITE	WELLS COURT	509	TKP KITCHEN	Negative	0
285	6/14/2011 13:52	WALL	DRYWALL	B		WHITE	WELLS COURT	509	TKP KITCHEN	Negative	0
286	6/14/2011 13:53	WALL	DRYWALL	C		WHITE	WELLS COURT	509	TKP BEDROOM 1	Negative	0
287	6/14/2011 13:54	CEILING	DRYWALL			WHITE	WELLS COURT	509	TKP BEDROOM 1	Negative	0
288	6/14/2011 13:54	BASEBOARD	WOOD			WHITE	WELLS COURT	509	TKP BEDROOM 1	Negative	0
289	6/14/2011 13:54	BASEBOARD	WOOD			WHITE	WELLS COURT	509	TKP BEDROOM 1	Negative	0
290	6/14/2011 13:55	BASEBOARD	WOOD			WHITE	WELLS COURT	509	TKP BEDROOM 1	Negative	0
291	6/14/2011 13:55	BASEBOARD	WOOD			WHITE	WELLS COURT	509	TKP BEDROOM 1	Negative	0
292	6/14/2011 13:56	WINDOW	WOOD			WHITE	WELLS COURT	509	TKP BEDROOM 1	Null	0
293	6/14/2011 13:56	WINDOW	WOOD			WHITE	WELLS COURT	509	TKP BEDROOM 1	Negative	0.01
294	6/14/2011 13:56	WINDOW	WOOD			WHITE	WELLS COURT	509	TKP BEDROOM 1	Negative	0
295	6/14/2011 13:56	DOOR	WOOD			WHITE	WELLS COURT	509	TKP BEDROOM 1	Negative	0

296	6/14/2011 13:57	DOOR	WOOD		WHITE	WELLS COURT 509	TKP	BEDROOM 1	Negative	0
297	6/14/2011 13:57	DOOR	WOOD		WHITE	WELLS COURT 509	TKP	BEDROOM 1	Negative	0
298	6/14/2011 13:57	DOOR	WOOD		WHITE	WELLS COURT 509	TKP	BEDROOM 2	Negative	0
299	6/14/2011 13:58	DOOR	WOOD		WHITE	WELLS COURT 509	TKP	BEDROOM 2	Negative	0
300	6/14/2011 13:58	DOOR	WOOD		WHITE	WELLS COURT 509	TKP	BEDROOM 2	Negative	0
301	6/14/2011 13:58	WINDOW	WOOD		WHITE	WELLS COURT 509	TKP	BEDROOM 2	Negative	0
302	6/14/2011 13:59	WINDOW	WOOD		WHITE	WELLS COURT 509	TKP	BEDROOM 2	Negative	0
303	6/14/2011 13:59	BASEBOARD	WOOD		WHITE	WELLS COURT 509	TKP	BEDROOM 2	Negative	0
304	6/14/2011 13:59	BASEBOARD	WOOD		WHITE	WELLS COURT 509	TKP	BEDROOM 2	Negative	0
305	6/14/2011 14:00	BASEBOARD	WOOD		WHITE	WELLS COURT 509	TKP	BEDROOM 2	Negative	0
306	6/14/2011 14:00	BASEBOARD	WOOD		WHITE	WELLS COURT 509	TKP	BEDROOM 2	Negative	0
307	6/14/2011 14:01	WALL	DRYWALL	D	WHITE	WELLS COURT 509	TKP	BEDROOM 2	Negative	0
308	6/14/2011 14:01	CEILING	DRYWALL		WHITE	WELLS COURT 509	TKP	BEDROOM 2	Negative	0
309	6/14/2011 14:02	CEILING	DRYWALL		WHITE	WELLS COURT 509	TKP	BATHROOM	Negative	0
310	6/14/2011 14:02	WALL	DRYWALL	A	WHITE	WELLS COURT 509	TKP	BATHROOM	Negative	0
311	6/14/2011 14:03	DOOR	WOOD	A	WHITE	WELLS COURT 509	TKP	BATHROOM	Negative	0
312	6/14/2011 14:03	DOOR	WOOD	A	WHITE	WELLS COURT 509	TKP	BATHROOM	Negative	0
313	6/14/2011 14:04	WINDOW	WOOD		WHITE	WELLS COURT 509	TKP	BATHROOM	Negative	0
314	6/14/2011 14:04	WINDOW	WOOD		WHITE	WELLS COURT 509	TKP	BATHROOM	Negative	0
315	6/14/2011 14:30			CALIBRATE		WELLS COURT	TKP		Positive	1
316	6/14/2011 14:31			CALIBRATE		WELLS COURT	TKP		Positive	1
317	6/14/2011 14:32			CALIBRATE		WELLS COURT	TKP		Negative	0.9
318	6/14/2011 14:38									0.92

Reading No	Time	Component	Substrate	Side	Color	Site	Insp Room	Results	PbC
1	6/15/2011 9:08								1.07
2	6/15/2011 9:12			CALIBRATE		WELLS COURT DAY 3	TKP	Negative	0.9
3	6/15/2011 9:13			CALIBRATE		WELLS COURT DAY 3	TKP	Negative	0.9
4	6/15/2011 9:16			CALIBRATE		WELLS COURT DAY 3	TKP	Positive	1
5	6/15/2011 9:30	WALL	DRYWALL	B	WHITE	WELLS COURT 502	TKP LIVING ROOM	Negative	0.01
6	6/15/2011 9:31	CEILING	DRYWALL		WHITE	WELLS COURT 502	TKP LIVING ROOM	Negative	0
7	6/15/2011 9:31	DOOR	WOOD		WHITE	WELLS COURT 502	TKP LIVING ROOM	Negative	0.01
8	6/15/2011 9:32	DOOR	WOOD		WHITE	WELLS COURT 502	TKP LIVING ROOM	Negative	0.01
9	6/15/2011 9:32	DOOR	WOOD		WHITE	WELLS COURT 502	TKP LIVING ROOM	Negative	0
10	6/15/2011 9:33	DOOR	WOOD		WHITE	WELLS COURT 502	TKP LIVING ROOM	Negative	0
11	6/15/2011 9:33	BASEBOARD	WOOD		WHITE	WELLS COURT 502	TKP LIVING ROOM	Negative	0
12	6/15/2011 9:33	BASEBOARD	WOOD		WHITE	WELLS COURT 502	TKP LIVING ROOM	Negative	0
13	6/15/2011 9:34	BASEBOARD	WOOD		WHITE	WELLS COURT 502	TKP LIVING ROOM	Negative	0
14	6/15/2011 9:34	BASEBOARD	WOOD		WHITE	WELLS COURT 502	TKP LIVING ROOM	Negative	0
15	6/15/2011 9:34	WINDOW	WOOD		WHITE	WELLS COURT 502	TKP LIVING ROOM	Negative	0
16	6/15/2011 9:35	WINDOW	WOOD		WHITE	WELLS COURT 502	TKP LIVING ROOM	Negative	0
17	6/15/2011 9:35	WINDOW	WOOD		WHITE	WELLS COURT 502	TKP KITCHEN	Negative	0
18	6/15/2011 9:35	WINDOW	WOOD		WHITE	WELLS COURT 502	TKP KITCHEN	Negative	0
19	6/15/2011 9:36	DOOR	WOOD		WHITE	WELLS COURT 502	TKP KITCHEN	Negative	0
20	6/15/2011 9:36	DOOR	WOOD		WHITE	WELLS COURT 502	TKP KITCHEN	Negative	0
21	6/15/2011 9:36	DOOR	WOOD		WHITE	WELLS COURT 502	TKP KITCHEN	Negative	0
22	6/15/2011 9:37	DOOR	WOOD		WHITE	WELLS COURT 502	TKP KITCHEN	Negative	0
23	6/15/2011 9:37	BASEBOARD	WOOD		WHITE	WELLS COURT 502	TKP KITCHEN	Negative	0
24	6/15/2011 9:37	BASEBOARD	WOOD		WHITE	WELLS COURT 502	TKP KITCHEN	Negative	0
25	6/15/2011 9:38	WALL	DRYWALL	B	WHITE	WELLS COURT 502	TKP KITCHEN	Negative	0
26	6/15/2011 9:38	CEILING	DRYWALL		WHITE	WELLS COURT 502	TKP KITCHEN	Negative	0
27	6/15/2011 9:40	CEILING	DRYWALL		WHITE	WELLS COURT 502	TKP BATHROOM	Negative	0
28	6/15/2011 9:40	WALL	DRYWALL	C	WHITE	WELLS COURT 502	TKP BATHROOM	Negative	0
29	6/15/2011 9:41	DOOR	WOOD		WHITE	WELLS COURT 502	TKP BATHROOM	Negative	0
30	6/15/2011 9:41	DOOR	WOOD		WHITE	WELLS COURT 502	TKP BATHROOM	Negative	0
31	6/15/2011 9:42	WINDOW	WOOD		WHITE	WELLS COURT 502	TKP BATHROOM	Negative	0.02
32	6/15/2011 9:42	WINDOW	WOOD		WHITE	WELLS COURT 502	TKP BATHROOM	Negative	0
33	6/15/2011 9:43	WINDOW	WOOD		WHITE	WELLS COURT 502	TKP BEDROOM 1	Negative	0
34	6/15/2011 9:43	WINDOW	WOOD		WHITE	WELLS COURT 502	TKP BEDROOM 1	Negative	0
35	6/15/2011 9:43	DOOR	WOOD		WHITE	WELLS COURT 502	TKP BEDROOM 1	Negative	0
36	6/15/2011 9:44	DOOR	WOOD		WHITE	WELLS COURT 502	TKP BEDROOM 1	Negative	0

37	6/15/2011 9:44	DOOR	WOOD	
38	6/15/2011 9:44	DOOR	WOOD	
39	6/15/2011 9:45	BASEBOARD	WOOD	
40	6/15/2011 9:45	BASEBOARD	WOOD	
41	6/15/2011 9:45	BASEBOARD	WOOD	
42	6/15/2011 9:46	BASEBOARD	WOOD	
43	6/15/2011 9:47	CEILING	DRYWALL	
44	6/15/2011 9:47	WALL	DRYWALL	D
45	6/15/2011 9:48	WALL	DRYWALL	A
46	6/15/2011 9:49	CEILING	DRYWALL	
47	6/15/2011 9:49	WINDOW	WOOD	
48	6/15/2011 9:49	WINDOW	WOOD	
49	6/15/2011 9:50	DOOR	WOOD	
50	6/15/2011 9:50	DOOR	WOOD	
51	6/15/2011 9:50	BASEBOARD	WOOD	
52	6/15/2011 9:50	BASEBOARD	WOOD	
53	6/15/2011 9:51	BASEBOARD	WOOD	
54	6/15/2011 9:51	BASEBOARD	WOOD	
55	6/15/2011 9:51	BASEBOARD	WOOD	
56	6/15/2011 10:00	BASEBOARD	WOOD	A
57	6/15/2011 10:01	WALL	DRYWALL	A
58	6/15/2011 10:02	CEILING	DRYWALL	
59	6/15/2011 10:03	WINDOW	WOOD	
60	6/15/2011 10:03	WINDOW	WOOD	
61	6/15/2011 10:04	DOOR	WOOD	
62	6/15/2011 10:04	DOOR	WOOD	
63	6/15/2011 10:04	DOOR	WOOD	
64	6/15/2011 10:05	DOOR	WOOD	
65	6/15/2011 10:05	BASEBOARD	WOOD	
66	6/15/2011 10:06	BASEBOARD	WOOD	
67	6/15/2011 10:06	BASEBOARD	WOOD	
68	6/15/2011 10:06	BASEBOARD	WOOD	
69	6/15/2011 10:07	BASEBOARD	WOOD	
70	6/15/2011 10:07	BASEBOARD	WOOD	
71	6/15/2011 10:07	DOOR	WOOD	
72	6/15/2011 10:07	DOOR	WOOD	
73	6/15/2011 10:08	DOOR	WOOD	

WHITE	WELLS COURT 502	TKP BEDROOM 1	Negative	0
WHITE	WELLS COURT 502	TKP BEDROOM 1	Negative	0
WHITE	WELLS COURT 502	TKP BEDROOM 1	Negative	0
WHITE	WELLS COURT 502	TKP BEDROOM 1	Negative	0
WHITE	WELLS COURT 502	TKP BEDROOM 1	Negative	0
WHITE	WELLS COURT 502	TKP BEDROOM 1	Negative	0
WHITE	WELLS COURT 502	TKP BEDROOM 1	Negative	0
WHITE	WELLS COURT 502	TKP BEDROOM 1	Negative	0
WHITE	WELLS COURT 502	TKP BEDROOM 2	Negative	0
WHITE	WELLS COURT 502	TKP BEDROOM 2	Negative	0
WHITE	WELLS COURT 502	TKP BEDROOM 2	Negative	0
WHITE	WELLS COURT 502	TKP BEDROOM 2	Negative	0
WHITE	WELLS COURT 502	TKP BEDROOM 2	Negative	0
WHITE	WELLS COURT 502	TKP BEDROOM 2	Negative	0
WHITE	WELLS COURT 502	TKP BEDROOM 2	Negative	0.01
WHITE	WELLS COURT 502	TKP BEDROOM 2	Negative	0
WHITE	WELLS COURT 502	TKP BEDROOM 2	Null	0.05
WHITE	WELLS COURT 502	TKP BEDROOM 2	Negative	0
WHITE	WELLS COURT 502	TKP BEDROOM 2	Negative	0
WHITE	WELLS COURT 407	TKP LIVING ROOM	Negative	0
WHITE	WELLS COURT 407	TKP LIVING ROOM	Negative	0
WHITE	WELLS COURT 407	TKP LIVING ROOM	Negative	0
WHITE	WELLS COURT 407	TKP LIVING ROOM	Negative	0.01
WHITE	WELLS COURT 407	TKP LIVING ROOM	Negative	0
WHITE	WELLS COURT 407	TKP LIVING ROOM	Negative	0
WHITE	WELLS COURT 407	TKP LIVING ROOM	Negative	0
WHITE	WELLS COURT 407	TKP LIVING ROOM	Negative	0
WHITE	WELLS COURT 407	TKP LIVING ROOM	Negative	0
WHITE	WELLS COURT 407	TKP LIVING ROOM	Negative	0
WHITE	WELLS COURT 407	TKP LIVING ROOM	Negative	0
WHITE	WELLS COURT 407	TKP LIVING ROOM	Negative	0
WHITE	WELLS COURT 407	TKP KITCHEN	Negative	0
WHITE	WELLS COURT 407	TKP KITCHEN	Negative	0
WHITE	WELLS COURT 407	TKP KITCHEN	Null	0.06
WHITE	WELLS COURT 407	TKP KITCHEN	Negative	0
WHITE	WELLS COURT 407	TKP KITCHEN	Negative	0

74	6/15/2011 10:08	DOOR	WOOD	
75	6/15/2011 10:08	DOOR	WOOD	
76	6/15/2011 10:08	WINDOW	WOOD	
77	6/15/2011 10:09	WINDOW	WOOD	
78	6/15/2011 10:09	CEILING	DRYWALL	
79	6/15/2011 10:10	WALL	DRYWALL	B
80	6/15/2011 10:11	WALL	DRYWALL	C
81	6/15/2011 10:11	CEILING	DRYWALL	
82	6/15/2011 10:12	WINDOW	WOOD	
83	6/15/2011 10:12	WINDOW	WOOD	
84	6/15/2011 10:12	DOOR	WOOD	
85	6/15/2011 10:12	DOOR	WOOD	
86	6/15/2011 10:13	DOOR	WOOD	
87	6/15/2011 10:13	DOOR	WOOD	
88	6/15/2011 10:14	WINDOW	WOOD	
89	6/15/2011 10:14	WINDOW	WOOD	
90	6/15/2011 10:14	BASEBOARD	WOOD	
91	6/15/2011 10:15	BASEBOARD	WOOD	
92	6/15/2011 10:15	BASEBOARD	WOOD	
93	6/15/2011 10:15	BASEBOARD	WOOD	
94	6/15/2011 10:16	WALL	DRYWALL	D
95	6/15/2011 10:17	WALL	DRYWALL	A
96	6/15/2011 10:17	WINDOW	WOOD	
97	6/15/2011 10:17	WINDOW	WOOD	
98	6/15/2011 10:18	DOOR	WOOD	
99	6/15/2011 10:18	DOOR	WOOD	
100	6/15/2011 10:18	BASEBOARD	WOOD	
101	6/15/2011 10:19	BASEBOARD	WOOD	
102	6/15/2011 10:19	BASEBOARD	WOOD	
103	6/15/2011 10:19	BASEBOARD	WOOD	
104	6/15/2011 10:25	WALL	DRYWALL	A
105	6/15/2011 10:26	CEILING	DRYWALL	
106	6/15/2011 10:26	CEILING	DRYWALL	
107	6/15/2011 10:27	WINDOW	WOOD	
108	6/15/2011 10:27	WINDOW	WOOD	
109	6/15/2011 10:27	DOOR	WOOD	
110	6/15/2011 10:30	DOOR	WOOD	

WHITE	WELLS COURT 407	TKP KITCHEN	Negative	0
WHITE	WELLS COURT 407	TKP KITCHEN	Negative	0
WHITE	WELLS COURT 407	TKP KITCHEN	Negative	0.01
WHITE	WELLS COURT 407	TKP KITCHEN	Negative	0
WHITE	WELLS COURT 407	TKP KITCHEN	Negative	0
WHITE	WELLS COURT 407	TKP KITCHEN	Negative	0
WHITE	WELLS COURT 407	TKP BATHROOM	Negative	0
WHITE	WELLS COURT 407	TKP BATHROOM	Negative	0
WHITE	WELLS COURT 407	TKP BATHROOM	Negative	0.03
WHITE	WELLS COURT 407	TKP BATHROOM	Negative	0.01
WHITE	WELLS COURT 407	TKP BATHROOM	Negative	0
WHITE	WELLS COURT 407	TKP BATHROOM	Negative	0
WHITE	WELLS COURT 407	TKP BEDROOM 1	Negative	0
WHITE	WELLS COURT 407	TKP BEDROOM 1	Negative	0
WHITE	WELLS COURT 407	TKP BEDROOM 1	Negative	0
WHITE	WELLS COURT 407	TKP BEDROOM 1	Negative	0
WHITE	WELLS COURT 407	TKP BEDROOM 1	Negative	0
WHITE	WELLS COURT 407	TKP BEDROOM 1	Negative	0
WHITE	WELLS COURT 407	TKP BEDROOM 1	Negative	0
WHITE	WELLS COURT 407	TKP BEDROOM 1	Negative	0.02
WHITE	WELLS COURT 407	TKP BEDROOM 1	Negative	0
WHITE	WELLS COURT 407	TKP BEDROOM 2	Negative	0
WHITE	WELLS COURT 407	TKP BEDROOM 2	Negative	0
WHITE	WELLS COURT 407	TKP BEDROOM 2	Negative	0
WHITE	WELLS COURT 407	TKP BEDROOM 2	Negative	0
WHITE	WELLS COURT 407	TKP BEDROOM 2	Negative	0
WHITE	WELLS COURT 407	TKP BEDROOM 2	Negative	0
WHITE	WELLS COURT 407	TKP BEDROOM 2	Negative	0
WHITE	WELLS COURT 407	TKP BEDROOM 2	Negative	0
WHITE	WELLS COURT 304	TKP LIVING ROOM	Negative	0
WHITE	WELLS COURT 304	TKP LIVING ROOM	Null	0
WHITE	WELLS COURT 304	TKP LIVING ROOM	Negative	0
WHITE	WELLS COURT 304	TKP LIVING ROOM	Negative	0
WHITE	WELLS COURT 304	TKP LIVING ROOM	Negative	0
WHITE	WELLS COURT 304	TKP LIVING ROOM	Negative	0
WHITE	WELLS COURT 304	TKP LIVING ROOM	Negative	0

111	6/15/2011 10:30	DOOR	WOOD	
112	6/15/2011 10:31	DOOR	WOOD	
113	6/15/2011 10:31	BASEBOARD	WOOD	
114	6/15/2011 10:31	BASEBOARD	WOOD	
115	6/15/2011 10:32	BASEBOARD	WOOD	
116	6/15/2011 10:32	BASEBOARD	WOOD	
117	6/15/2011 10:33	BASEBOARD	WOOD	
118	6/15/2011 10:33	BASEBOARD	WOOD	
119	6/15/2011 10:34	DOOR	WOOD	
120	6/15/2011 10:34	DOOR	WOOD	
121	6/15/2011 10:35	WINDOW	WOOD	
122	6/15/2011 10:35	WINDOW	WOOD	
123	6/15/2011 10:37	WALL	DRYWALL	B
124	6/15/2011 10:38	CEILING	DRYWALL	
125	6/15/2011 10:39	CEILING	DRYWALL	
126	6/15/2011 10:39	CEILING	DRYWALL	
127	6/15/2011 10:40	WALL	DRYWALL	C
128	6/15/2011 10:41	BASEBOARD	WOOD	
129	6/15/2011 10:41	BASEBOARD	WOOD	
130	6/15/2011 10:42	BASEBOARD	WOOD	
131	6/15/2011 10:42	BASEBOARD	WOOD	
132	6/15/2011 10:43	DOOR	WOOD	
133	6/15/2011 10:43	DOOR	WOOD	
134	6/15/2011 10:44	DOOR	WOOD	
135	6/15/2011 10:44	DOOR	WOOD	
136	6/15/2011 10:45	WINDOW	WOOD	
137	6/15/2011 10:45	WINDOW	WOOD	
138	6/15/2011 10:45	BASEBOARD	WOOD	
139	6/15/2011 10:46	BASEBOARD	WOOD	
140	6/15/2011 10:47	BASEBOARD	WOOD	
141	6/15/2011 10:47	CEILING	DRYWALL	
142	6/15/2011 10:48	WALL	DRYWALL	D
143	6/15/2011 10:49	WALL	DRYWALL	A
144	6/15/2011 10:49	CEILING	DRYWALL	
145	6/15/2011 10:50	DOOR	WOOD	
146	6/15/2011 10:50	DOOR	WOOD	
147	6/15/2011 10:50	WINDOW	WOOD	

WHITE	WELLS COURT 304	TKP LIVING ROOM	Negative	0
WHITE	WELLS COURT 304	TKP LIVING ROOM	Negative	0
WHITE	WELLS COURT 304	TKP LIVING ROOM	Negative	0
WHITE	WELLS COURT 304	TKP LIVING ROOM	Negative	0
WHITE	WELLS COURT 304	TKP LIVING ROOM	Negative	0
WHITE	WELLS COURT 304	TKP LIVING ROOM	Negative	0
WHITE	WELLS COURT 304	TKP KITCHEN	Negative	0.01
WHITE	WELLS COURT 304	TKP KITCHEN	Negative	0
WHITE	WELLS COURT 304	TKP KITCHEN	Negative	0
WHITE	WELLS COURT 304	TKP KITCHEN	Negative	0
WHITE	WELLS COURT 304	TKP KITCHEN	Negative	0
WHITE	WELLS COURT 304	TKP KITCHEN	Negative	0
WHITE	WELLS COURT 304	TKP KITCHEN	Negative	0
WHITE	WELLS COURT 304	TKP KITCHEN	Negative	0
WHITE	WELLS COURT 304	TKP BEDROOM 1	Null	0
WHITE	WELLS COURT 304	TKP BEDROOM 1	Negative	0
WHITE	WELLS COURT 304	TKP BEDROOM 1	Negative	0.24
WHITE	WELLS COURT 304	TKP BEDROOM 1	Negative	0
WHITE	WELLS COURT 304	TKP BEDROOM 1	Negative	0
WHITE	WELLS COURT 304	TKP BEDROOM 1	Negative	0
WHITE	WELLS COURT 304	TKP BEDROOM 1	Negative	0
WHITE	WELLS COURT 304	TKP BEDROOM 1	Negative	0
WHITE	WELLS COURT 304	TKP BEDROOM 2	Negative	0
WHITE	WELLS COURT 304	TKP BEDROOM 2	Negative	0
WHITE	WELLS COURT 304	TKP BEDROOM 2	Negative	0
WHITE	WELLS COURT 304	TKP BEDROOM 2	Negative	0
WHITE	WELLS COURT 304	TKP BEDROOM 2	Negative	0.02
WHITE	WELLS COURT 304	TKP BEDROOM 2	Negative	0
WHITE	WELLS COURT 304	TKP BEDROOM 2	Negative	0
WHITE	WELLS COURT 304	TKP BEDROOM 2	Negative	0
WHITE	WELLS COURT 304	TKP BEDROOM 2	Negative	0
WHITE	WELLS COURT 304	TKP BATHROOM	Negative	0
WHITE	WELLS COURT 304	TKP BATHROOM	Negative	0
WHITE	WELLS COURT 304	TKP BATHROOM	Negative	0
WHITE	WELLS COURT 304	TKP BATHROOM	Negative	0
WHITE	WELLS COURT 304	TKP BATHROOM	Negative	0

148	6/15/2011 10:51	WINDOW	WOOD	
149	6/15/2011 10:51	WINDOW	WOOD	
150	6/15/2011 10:58	WINDOW	WOOD	
151	6/15/2011 10:58	WINDOW	WOOD	
152	6/15/2011 10:58	DOOR	WOOD	
153	6/15/2011 10:59	DOOR	WOOD	
154	6/15/2011 10:59	DOOR	WOOD	
155	6/15/2011 10:59	BASEBOARD	WOOD	
156	6/15/2011 11:00	BASEBOARD	WOOD	
157	6/15/2011 11:00	BASEBOARD	WOOD	
158	6/15/2011 11:01	BASEBOARD	WOOD	
159	6/15/2011 11:01	BASEBOARD	WOOD	
160	6/15/2011 11:02	CEILING	DRYWALL	
161	6/15/2011 11:03	WALL	DRYWALL	A
162	6/15/2011 11:04	WALL	DRYWALL	B
163	6/15/2011 11:04	CEILING	DRYWALL	
164	6/15/2011 11:05	DOOR	WOOD	
165	6/15/2011 11:05	DOOR	WOOD	
166	6/15/2011 11:05	WINDOW	WOOD	
167	6/15/2011 11:06	WINDOW	WOOD	
168	6/15/2011 11:06	BASEBOARD	WOOD	
169	6/15/2011 11:06	BASEBOARD	WOOD	
170	6/15/2011 11:07	WINDOW	WOOD	
171	6/15/2011 11:07	WINDOW	WOOD	
172	6/15/2011 11:07	WINDOW	WOOD	
173	6/15/2011 11:08	DOOR	WOOD	
174	6/15/2011 11:08	DOOR	WOOD	
175	6/15/2011 11:08	DOOR	WOOD	
176	6/15/2011 11:08	DOOR	WOOD	
177	6/15/2011 11:09	CEILING	DRYWALL	
178	6/15/2011 11:09	WALL	DRYWALL	C
179	6/15/2011 11:10	WALL	DRYWALL	D
180	6/15/2011 11:11	CEILING	DRYWALL	
181	6/15/2011 11:11	WINDOW	WOOD	
182	6/15/2011 11:12	WINDOW	WOOD	
183	6/15/2011 11:12	DOOR	WOOD	
184	6/15/2011 11:13	DOOR	WOOD	

WHITE	WELLS COURT	304	TKP BATHROOM	Negative	0
WHITE	WELLS COURT	304	TKP BATHROOM	Negative	0
WHITE	WELLS COURT	212	TKP LIVING ROOM	Negative	0
WHITE	WELLS COURT	212	TKP LIVING ROOM	Negative	0
WHITE	WELLS COURT	212	TKP LIVING ROOM	Negative	0.01
WHITE	WELLS COURT	212	TKP LIVING ROOM	Negative	0
WHITE	WELLS COURT	212	TKP LIVING ROOM	Negative	0
WHITE	WELLS COURT	212	TKP LIVING ROOM	Negative	0
WHITE	WELLS COURT	212	TKP LIVING ROOM	Null	0
WHITE	WELLS COURT	212	TKP LIVING ROOM	Negative	0
WHITE	WELLS COURT	212	TKP LIVING ROOM	Negative	0
WHITE	WELLS COURT	212	TKP LIVING ROOM	Negative	0
WHITE	WELLS COURT	212	TKP LIVING ROOM	Negative	0
WHITE	WELLS COURT	212	TKP LIVING ROOM	Negative	0
WHITE	WELLS COURT	212	TKP KITCHEN	Negative	0
WHITE	WELLS COURT	212	TKP KITCHEN	Negative	0
WHITE	WELLS COURT	212	TKP KITCHEN	Negative	0
WHITE	WELLS COURT	212	TKP KITCHEN	Negative	0
WHITE	WELLS COURT	212	TKP KITCHEN	Negative	0
WHITE	WELLS COURT	212	TKP KITCHEN	Negative	0
WHITE	WELLS COURT	212	TKP KITCHEN	Negative	0
WHITE	WELLS COURT	212	TKP KITCHEN	Negative	0
WHITE	WELLS COURT	212	TKP BATHROOM	Null	0
WHITE	WELLS COURT	212	TKP BATHROOM	Negative	0
WHITE	WELLS COURT	212	TKP BATHROOM	Negative	0
WHITE	WELLS COURT	212	TKP BATHROOM	Negative	0
WHITE	WELLS COURT	212	TKP BATHROOM	Null	0
WHITE	WELLS COURT	212	TKP BATHROOM	Null	0
WHITE	WELLS COURT	212	TKP BATHROOM	Negative	0
WHITE	WELLS COURT	212	TKP BATHROOM	Negative	0
WHITE	WELLS COURT	212	TKP BATHROOM	Negative	0
WHITE	WELLS COURT	212	TKP BEDROOM 1	Negative	0
WHITE	WELLS COURT	212	TKP BEDROOM 1	Negative	0
WHITE	WELLS COURT	212	TKP BEDROOM 1	Negative	0
WHITE	WELLS COURT	212	TKP BEDROOM 1	Negative	0
WHITE	WELLS COURT	212	TKP BEDROOM 1	Negative	0
WHITE	WELLS COURT	212	TKP BEDROOM 1	Negative	0

185	6/15/2011	11:13	DOOR	WOOD		WHITE	WELLS COURT 212	TKP	BEDROOM 1	Negative	0.01
186	6/15/2011	11:13	BASEBOARD	WOOD		WHITE	WELLS COURT 212	TKP	BEDROOM 1	Negative	0
187	6/15/2011	11:13	BASEBOARD	WOOD		WHITE	WELLS COURT 212	TKP	BEDROOM 1	Negative	0
188	6/15/2011	11:14	BASEBOARD	WOOD		WHITE	WELLS COURT 212	TKP	BEDROOM 1	Negative	0
189	6/15/2011	11:14	BASEBOARD	WOOD		WHITE	WELLS COURT 212	TKP	BEDROOM 1	Negative	0
190	6/15/2011	11:15	BASEBOARD	WOOD		WHITE	WELLS COURT 212	TKP	BEDROOM 2	Negative	0
191	6/15/2011	11:15	BASEBOARD	WOOD		WHITE	WELLS COURT 212	TKP	BEDROOM 2	Negative	0
192	6/15/2011	11:15	BASEBOARD	WOOD		WHITE	WELLS COURT 212	TKP	BEDROOM 2	Negative	0
193	6/15/2011	11:16	BASEBOARD	WOOD		WHITE	WELLS COURT 212	TKP	BEDROOM 2	Negative	0
194	6/15/2011	11:16	DOOR	WOOD		WHITE	WELLS COURT 212	TKP	BEDROOM 2	Negative	0
195	6/15/2011	11:16	DOOR	WOOD		WHITE	WELLS COURT 212	TKP	BEDROOM 2	Negative	0
196	6/15/2011	11:17	WINDOW	WOOD		WHITE	WELLS COURT 212	TKP	BEDROOM 2	Negative	0
197	6/15/2011	11:17	WINDOW	WOOD		WHITE	WELLS COURT 212	TKP	BEDROOM 2	Negative	0
198	6/15/2011	11:18	CEILING	DRYWALL		WHITE	WELLS COURT 212	TKP	BEDROOM 2	Negative	0
199	6/15/2011	11:18	WALL	DRYWALL	A	WHITE	WELLS COURT 212	TKP	BEDROOM 2	Negative	0
200	6/15/2011	12:22			CALIBRATE		WELL COURT	TKP		Null	1
201	6/15/2011	12:25			CALIBRATE		WELL COURT	TKP		Positive	1
202	6/15/2011	12:26			CALIBRATE		WELL COURT	TKP		Positive	1.1
203	6/15/2011	12:29			CALIBRATE		WELL COURT	TKP		Null	1
204	6/15/2011	12:32			CALIBRATE		WELL COURT	TKP		Positive	1
205	6/15/2011	12:38									1.06
206	6/15/2011	12:48									1.13
207	6/15/2011	12:51			CALIBRATE		WELLS COURT DY 3	TKP		Negative	0.9
208	6/15/2011	12:52			CALIBRATE		WELLS COURT DY 3	TKP		Positive	1.1
209	6/15/2011	12:56			CALIBRATE		WELLS COURT DY 3	TKP		Positive	1
210	6/15/2011	13:00	WALL	DRYWALL	A	WHITE	WELLS COURT 507	TKP	LIVING ROOM	Negative	0
211	6/15/2011	13:00	WINDOW	WOOD		WHITE	WELLS COURT 507	TKP	LIVING ROOM	Negative	0
212	6/15/2011	13:00	DOOR	WOOD		WHITE	WELLS COURT 507	TKP	LIVING ROOM	Negative	0
213	6/15/2011	13:01	DOOR	WOOD		WHITE	WELLS COURT 507	TKP	LIVING ROOM	Negative	0
214	6/15/2011	13:01	DOOR	WOOD		WHITE	WELLS COURT 507	TKP	LIVING ROOM	Negative	0
215	6/15/2011	13:01	DOOR	WOOD		WHITE	WELLS COURT 507	TKP	KITCHEN	Negative	0
216	6/15/2011	13:01	DOOR	WOOD		WHITE	WELLS COURT 507	TKP	KITCHEN	Negative	0
217	6/15/2011	13:02	BASEBOARD	WOOD		WHITE	WELLS COURT 507	TKP	KITCHEN	Negative	0
218	6/15/2011	13:02	CEILING	DRYWALL		WHITE	WELLS COURT 507	TKP	KITCHEN	Negative	0
219	6/15/2011	13:03	WALL	DRYWALL	D	WHITE	WELLS COURT 507	TKP	KITCHEN	Null	0.02
220	6/15/2011	13:03	WALL	DRYWALL	D	WHITE	WELLS COURT 507	TKP	KITCHEN	Negative	0
221	6/15/2011	13:05	WALL	DRYWALL	B	WHITE	WELLS COURT 507	TKP	BATHROOM	Negative	0

222	6/15/2011 13:05	CEILING	DRYWALL	
223	6/15/2011 13:06	DOOR	WOOD	
224	6/15/2011 13:06	DOOR	WOOD	
225	6/15/2011 13:06	DOOR	WOOD	
226	6/15/2011 13:06	DOOR	WOOD	
227	6/15/2011 13:07	WINDOW	WOOD	
228	6/15/2011 13:07	WINDOW	WOOD	
229	6/15/2011 13:07	WINDOW	WOOD	
230	6/15/2011 13:07	WALL	WOOD	C
231	6/15/2011 13:08	WALL	DRYWALL	A
232	6/15/2011 13:08	DOOR	WOOD	
233	6/15/2011 13:08	DOOR	WOOD	
234	6/15/2011 13:08	WINDOW	WOOD	
235	6/15/2011 13:08	WINDOW	WOOD	
236	6/15/2011 13:09	BASEBOARD	WOOD	
237	6/15/2011 13:12	WALL	DRYWALL	A
238	6/15/2011 13:12	DOOR	WOOD	
239	6/15/2011 13:13	DOOR	WOOD	
240	6/15/2011 13:13	WINDOW	WOOD	
241	6/15/2011 13:14	WINDOW	WOOD	
242	6/15/2011 13:14	DOOR	WOOD	
243	6/15/2011 13:15	WALL	WOOD	D
244	6/15/2011 13:15	BASEBOARD	WOOD	
245	6/15/2011 13:16	BASEBOARD	WOOD	
246	6/15/2011 13:16	DOOR	WOOD	
247	6/15/2011 13:16	DOOR	WOOD	
248	6/15/2011 13:17	WINDOW	WOOD	
249	6/15/2011 13:17	WALL	WOOD	A
250	6/15/2011 13:17	CEILING	WOOD	
251	6/15/2011 13:18	CEILING	DRYWALL	
252	6/15/2011 13:18	WALL	DRYWALL	D
253	6/15/2011 13:19	WINDOW	WOOD	
254	6/15/2011 13:19	DOOR	WOOD	
255	6/15/2011 13:19	DOOR	WOOD	
256	6/15/2011 13:19	DOOR	WOOD	
257	6/15/2011 13:19	DOOR	WOOD	
258	6/15/2011 13:20	WINDOW	WOOD	

WHITE	WELLS COURT 507	TKP BATHROOM	Negative	0
WHITE	WELLS COURT 507	TKP BATHROOM	Negative	0
WHITE	WELLS COURT 507	TKP BATHROOM	Negative	0
WHITE	WELLS COURT 507	TKP BEDROOM 1	Negative	0
WHITE	WELLS COURT 507	TKP BEDROOM 1	Negative	0.01
WHITE	WELLS COURT 507	TKP BEDROOM 1	Negative	0
WHITE	WELLS COURT 507	TKP BEDROOM 1	Negative	-0.06
WHITE	WELLS COURT 507	TKP BEDROOM 1	Negative	0
WHITE	WELLS COURT 507	TKP BEDROOM 1	Negative	0
WHITE	WELLS COURT 507	TKP BEDROOM 2	Negative	0
WHITE	WELLS COURT 507	TKP BEDROOM 2	Negative	0
WHITE	WELLS COURT 507	TKP BEDROOM 2	Negative	0.04
WHITE	WELLS COURT 507	TKP BEDROOM 2	Negative	0
WHITE	WELLS COURT 507	TKP BEDROOM 2	Negative	-0.05
WHITE	WELLS COURT 507	TKP BEDROOM 2	Negative	-0.07
WHITE	WELLS COURT 505	TKP LIVING ROOM	Negative	0
WHITE	WELLS COURT 505	TKP LIVING ROOM	Negative	0.03
WHITE	WELLS COURT 505	TKP LIVING ROOM	Negative	0
WHITE	WELLS COURT 505	TKP LIVING ROOM	Negative	0
WHITE	WELLS COURT 505	TKP KITCHEN	Negative	0
WHITE	WELLS COURT 505	TKP KITCHEN	Negative	0
WHITE	WELLS COURT 505	TKP KITCHEN	Null	0.03
WHITE	WELLS COURT 505	TKP KITCHEN	Negative	-0.03
WHITE	WELLS COURT 505	TKP BEDROOM 2	Negative	0
WHITE	WELLS COURT 505	TKP BEDROOM 2	Negative	0
WHITE	WELLS COURT 505	TKP BEDROOM 2	Negative	0.04
WHITE	WELLS COURT 505	TKP BEDROOM 2	Negative	0
WHITE	WELLS COURT 505	TKP BEDROOM 2	Negative	0
WHITE	WELLS COURT 505	TKP BEDROOM 2	Negative	0.17
WHITE	WELLS COURT 505	TKP BATHROOM	Negative	0.03
WHITE	WELLS COURT 505	TKP BATHROOM	Negative	0
WHITE	WELLS COURT 505	TKP BATHROOM	Negative	0.05
WHITE	WELLS COURT 505	TKP BATHROOM	Negative	0
WHITE	WELLS COURT 505	TKP BATHROOM	Negative	0
WHITE	WELLS COURT 505	TKP BEDROOM 2	Negative	0
WHITE	WELLS COURT 505	TKP BEDROOM 2	Negative	0
WHITE	WELLS COURT 505	TKP BEDROOM 2	Negative	0

259	6/15/2011 13:20	WINDOW	WOOD	
260	6/15/2011 13:20	WALL	DRYWALL	C
261	6/15/2011 13:20	CEILING	DRYWALL	C
262	6/15/2011 13:28	CEILING	DRYWALL	
263	6/15/2011 13:28	WALL	DRYWALL	A
264	6/15/2011 13:29	DOOR	WOOD	
265	6/15/2011 13:29	DOOR	WOOD	
266	6/15/2011 13:29	BASEBOARD	WOOD	
267	6/15/2011 13:30	DOOR	WOOD	
268	6/15/2011 13:30	DOOR	WOOD	
269	6/15/2011 13:31	WINDOW	WOOD	
270	6/15/2011 13:31	CEILING	DRYWALL	
271	6/15/2011 13:31	WALL	DRYWALL	B
272	6/15/2011 13:32	WALL	DRYWALL	C
273	6/15/2011 13:32	CHIMNEY	DRYWALL	
274	6/15/2011 13:32	CHIMNEY	DRYWALL	
275	6/15/2011 13:33	DOOR	WOOD	
276	6/15/2011 13:33	DOOR	WOOD	
277	6/15/2011 13:33	BASEBOARD	WOOD	
278	6/15/2011 13:33	WINDOW	WOOD	
279	6/15/2011 13:34	WINDOW	WOOD	
280	6/15/2011 13:34	DOOR	WOOD	
281	6/15/2011 13:34	DOOR	WOOD	
282	6/15/2011 13:34	CEILING	DRYWALL	
283	6/15/2011 13:35	WALL	DRYWALL	D
284	6/15/2011 13:40	WALL	DRYWALL	A
285	6/15/2011 13:40	CEILING	DRYWALL	
286	6/15/2011 13:40	DOOR	WOOD	
287	6/15/2011 13:40	DOOR	WOOD	
288	6/15/2011 13:41	DOOR	WOOD	
289	6/15/2011 13:41	WINDOW	WOOD	
290	6/15/2011 13:41	WINDOW	WOOD	
291	6/15/2011 13:41	BASEBOARD	WOOD	
292	6/15/2011 13:41	BASEBOARD	WOOD	
293	6/15/2011 13:42	DOOR	WOOD	
294	6/15/2011 13:42	DOOR	WOOD	
295	6/15/2011 13:42	DOOR	WOOD	

WHITE	WELLS COURT 505	TKP BEDROOM 2	Negative	0
WHITE	WELLS COURT 505	TKP BEDROOM 2	Null	0
WHITE	WELLS COURT 505	TKP BEDROOM 2	Negative	0
WHITE	WELLS COURT 302	TKP LIVING ROOM	Negative	0
WHITE	WELLS COURT 302	TKP LIVING ROOM	Negative	0.1
WHITE	WELLS COURT 302	TKP LIVING ROOM	Negative	0
WHITE	WELLS COURT 302	TKP LIVING ROOM	Negative	0
WHITE	WELLS COURT 302	TKP LIVING ROOM	Negative	0
WHITE	WELLS COURT 302	TKP BATHROOM	Negative	0.08
WHITE	WELLS COURT 302	TKP BATHROOM	Negative	0
WHITE	WELLS COURT 302	TKP BATHROOM	Negative	0
WHITE	WELLS COURT 302	TKP BATHROOM	Negative	0
WHITE	WELLS COURT 302	TKP BATHROOM	Negative	0
WHITE	WELLS COURT 302	TKP BEDROOM 2	Negative	-0.16
WHITE	WELLS COURT 302	TKP BEDROOM 2	Null	0
WHITE	WELLS COURT 302	TKP BEDROOM 2	Negative	0
WHITE	WELLS COURT 302	TKP BEDROOM 2	Negative	0
WHITE	WELLS COURT 302	TKP BEDROOM 2	Negative	0
WHITE	WELLS COURT 302	TKP BEDROOM 2	Negative	0.04
WHITE	WELLS COURT 302	TKP BEDROOM 2	Negative	0.03
WHITE	WELLS COURT 302	TKP KITCHEN	Negative	-0.03
WHITE	WELLS COURT 302	TKP KITCHEN	Negative	0
WHITE	WELLS COURT 302	TKP KITCHEN	Negative	0
WHITE	WELLS COURT 302	TKP KITCHEN	Negative	0
WHITE	WELLS COURT 302	TKP KITCHEN	Negative	0
WHITE	WELLS COURT 309	TKP KITCHEN	Null	0
WHITE	WELLS COURT 309	TKP KITCHEN	Negative	0.01
WHITE	WELLS COURT 309	TKP KITCHEN	Negative	0
WHITE	WELLS COURT 309	TKP KITCHEN	Negative	-0.06
WHITE	WELLS COURT 309	TKP KITCHEN	Negative	0
WHITE	WELLS COURT 309	TKP KITCHEN	Negative	0.01
WHITE	WELLS COURT 309	TKP KITCHEN	Negative	0
WHITE	WELLS COURT 309	TKP KITCHEN	Negative	0
WHITE	WELLS COURT 309	TKP LIVING ROOM	Null	0
WHITE	WELLS COURT 309	TKP LIVING ROOM	Negative	0.05
WHITE	WELLS COURT 309	TKP LIVING ROOM	Negative	0
WHITE	WELLS COURT 309	TKP LIVING ROOM	Negative	0

296	6/15/2011 13:42	DOOR	WOOD	
297	6/15/2011 13:43	WINDOW	WOOD	
298	6/15/2011 13:43	WINDOW	WOOD	
299	6/15/2011 13:43	CEILING	DRYWALL	
300	6/15/2011 13:43	WALL	DRYWALL	B
301	6/15/2011 13:44	WALL	DRYWALL	C
302	6/15/2011 13:44	WINDOW	WOOD	
303	6/15/2011 13:44	WINDOW	WOOD	
304	6/15/2011 13:45	DOOR	WOOD	
305	6/15/2011 13:45	DOOR	WOOD	
306	6/15/2011 13:45	DOOR	WOOD	
307	6/15/2011 13:45	DOOR	WOOD	
308	6/15/2011 13:46	WINDOW	WOOD	
309	6/15/2011 13:46	WINDOW	WOOD	
310	6/15/2011 13:46	CEILING	DRYWALL	
311	6/15/2011 13:46	WALL	DRYWALL	A
312	6/15/2011 13:47	WALL	DRYWALL	C
313	6/15/2011 13:47	CEILING	DRYWALL	
314	6/15/2011 13:47	DOOR	WOOD	
315	6/15/2011 13:48	DOOR	WOOD	
316	6/15/2011 13:48	WINDOW	WOOD	
317	6/15/2011 13:48	WINDOW	WOOD	
318	6/15/2011 13:48	BASEBOARD	WOOD	
319	6/15/2011 13:55	WALL	DRYWALL	D
320	6/15/2011 13:55	WALL	DRYWALL	D
321	6/15/2011 13:55	CEILING	DRYWALL	
322	6/15/2011 13:56	WINDOW	WOOD	
323	6/15/2011 13:56	WINDOW	WOOD	
324	6/15/2011 13:56	DOOR	WOOD	
325	6/15/2011 13:56	DOOR	WOOD	
326	6/15/2011 13:56	DOOR	WOOD	
327	6/15/2011 13:57	DOOR	WOOD	
328	6/15/2011 13:57	DOOR	WOOD	
329	6/15/2011 13:57	WINDOW	WOOD	
330	6/15/2011 13:57	WINDOW	WOOD	
331	6/15/2011 13:58	WALL	DRYWALL	A
332	6/15/2011 13:58	CEILING	DRYWALL	

WHITE	WELLS COURT 309	TKP	LIVING ROOM	Negative 0
WHITE	WELLS COURT 309	TKP	LIVING ROOM	Negative -0.01
WHITE	WELLS COURT 309	TKP	LIVING ROOM	Negative 0.01
WHITE	WELLS COURT 309	TKP	LIVING ROOM	Negative 0
WHITE	WELLS COURT 309	TKP	LIVING ROOM	Negative 0
WHITE	WELLS COURT 309	TKP	BATHROOM	Negative 0
WHITE	WELLS COURT 309	TKP	BATHROOM	Negative 0
WHITE	WELLS COURT 309	TKP	BATHROOM	Negative 0
WHITE	WELLS COURT 309	TKP	BATHROOM	Negative 0
WHITE	WELLS COURT 309	TKP	BATHROOM	Negative 0
WHITE	WELLS COURT 309	TKP	BEDROOM 1	Negative 0
WHITE	WELLS COURT 309	TKP	BEDROOM 1	Negative 0
WHITE	WELLS COURT 309	TKP	BEDROOM 1	Negative 0.06
WHITE	WELLS COURT 309	TKP	BEDROOM 1	Negative 0
WHITE	WELLS COURT 309	TKP	BEDROOM 1	Negative 0
WHITE	WELLS COURT 309	TKP	BEDROOM 1	Negative 0
WHITE	WELLS COURT 309	TKP	BEDROOM 2	Negative 0
WHITE	WELLS COURT 309	TKP	BEDROOM 2	Negative 0
WHITE	WELLS COURT 309	TKP	BEDROOM 2	Negative 0.01
WHITE	WELLS COURT 309	TKP	BEDROOM 2	Negative 0
WHITE	WELLS COURT 309	TKP	BEDROOM 2	Negative 0
WHITE	WELLS COURT 309	TKP	BEDROOM 2	Negative 0
WHITE	WELLS COURT 309	TKP	BEDROOM 2	Negative 0
WHITE	WELLS COURT 211	TKP	KITCHEN	Null 0
WHITE	WELLS COURT 211	TKP	KITCHEN	Negative 0
WHITE	WELLS COURT 211	TKP	KITCHEN	Negative 0.03
WHITE	WELLS COURT 211	TKP	KITCHEN	Negative 0
WHITE	WELLS COURT 211	TKP	KITCHEN	Negative -0.01
WHITE	WELLS COURT 211	TKP	KITCHEN	Negative 0
WHITE	WELLS COURT 211	TKP	KITCHEN	Negative 0
WHITE	WELLS COURT 211	TKP	KITCHEN	Negative 0
WHITE	WELLS COURT 211	TKP	LIVING ROOM	Negative 0
WHITE	WELLS COURT 211	TKP	LIVING ROOM	Negative 0
WHITE	WELLS COURT 211	TKP	LIVING ROOM	Negative 0
WHITE	WELLS COURT 211	TKP	LIVING ROOM	Negative 0
WHITE	WELLS COURT 211	TKP	LIVING ROOM	Negative 0.01
WHITE	WELLS COURT 211	TKP	LIVING ROOM	Null 0

333	6/15/2011 13:58	CEILING	DRYWALL		WHITE	WELLS COURT 211	TKP	LIVING ROOM	Negative	0.05
334	6/15/2011 13:59	CEILING	DRYWALL		WHITE	WELLS COURT 211	TKP	BATHROOM	Negative	0
335	6/15/2011 13:59	WALL	DRYWALL	D	WHITE	WELLS COURT 211	TKP	BATHROOM	Negative	0
336	6/15/2011 14:00	DOOR	WOOD		WHITE	WELLS COURT 211	TKP	BATHROOM	Negative	0.03
337	6/15/2011 14:00	DOOR	WOOD		WHITE	WELLS COURT 211	TKP	BATHROOM	Negative	0
338	6/15/2011 14:00	WINDOW	WOOD		WHITE	WELLS COURT 211	TKP	BATHROOM	Negative	0
339	6/15/2011 14:00	WINDOW	WOOD		WHITE	WELLS COURT 211	TKP	BATHROOM	Negative	0
340	6/15/2011 14:01	WINDOW	WOOD		WHITE	WELLS COURT 211	TKP	BEDROOM 2	Negative	0
341	6/15/2011 14:01	WINDOW	WOOD		WHITE	WELLS COURT 211	TKP	BEDROOM 2	Negative	0
342	6/15/2011 14:01	DOOR	WOOD		WHITE	WELLS COURT 211	TKP	BEDROOM 2	Negative	0
343	6/15/2011 14:02	DOOR	WOOD		WHITE	WELLS COURT 211	TKP	BEDROOM 2	Negative	0
344	6/15/2011 14:02	CEILING	DRYWALL		WHITE	WELLS COURT 211	TKP	BEDROOM 2	Negative	0
345	6/15/2011 14:02	WALL	DRYWALL	A	WHITE	WELLS COURT 211	TKP	BEDROOM 2	Negative	0.01
346	6/15/2011 14:02	BASEBOARD	DRYWALL		WHITE	WELLS COURT 211	TKP	BEDROOM 2	Negative	0
347	6/15/2011 14:11			CALIBRATE		WELLS COURT	TKP		Null	1
348	6/15/2011 14:13			CALIBRATE		WELLS COURT	TKP		Positive	1.1
349	6/15/2011 14:16			CALIBRATE		WELLS COURT	TKP		Positive	1
350	6/15/2011 14:17			CALIBRATE		WELLS COURT	TKP		Positive	1.1
351	6/15/2011 14:23									1.12

Reading No	Time	Component	Substrate	Side	Color	Site	Insp	Room	Results	PbC
1	6/16/2011 9:58									1.01
2	6/16/2011 10:06									1.06
3	6/16/2011 10:07			CALIBRATE		WELLS COURT DAY 4	TKP		Null	1
4	6/16/2011 10:10			CALIBRATE		WELLS COURT DAY 4	TKP		Null	1
5	6/16/2011 10:11			CALIBRATE		WELLS COURT DAY 4	TKP		Positive	1.1
6	6/16/2011 10:13			CALIBRATE		WELLS COURT DAY 4	TKP		Positive	1.1
7	6/16/2011 10:14			CALIBRATE		WELLS COURT DAY 4	TKP		Negative	0.9
8	6/16/2011 10:33	WALL	DRYWALL	A	WHITE	WELLS COURT 206	TKP	LIVING ROOM	Negative	0
9	6/16/2011 10:34	CEILING	DRYWALL		WHITE	WELLS COURT 206	TKP	LIVING ROOM	Negative	0
10	6/16/2011 10:35	BASEBOARD	WOOD		WHITE	WELLS COURT 206	TKP	LIVING ROOM	Negative	0
11	6/16/2011 10:35	BASEBOARD	WOOD		WHITE	WELLS COURT 206	TKP	LIVING ROOM	Negative	0
12	6/16/2011 10:35	BASEBOARD	WOOD		WHITE	WELLS COURT 206	TKP	LIVING ROOM	Negative	0
13	6/16/2011 10:35	BASEBOARD	WOOD		WHITE	WELLS COURT 206	TKP	LIVING ROOM	Negative	0.01
14	6/16/2011 10:36	WINDOW	WOOD		WHITE	WELLS COURT 206	TKP	LIVING ROOM	Negative	0
15	6/16/2011 10:36	WINDOW	WOOD		WHITE	WELLS COURT 206	TKP	LIVING ROOM	Negative	0
16	6/16/2011 10:36	DOOR	WOOD		WHITE	WELLS COURT 206	TKP	LIVING ROOM	Negative	0
17	6/16/2011 10:37	DOOR	WOOD		WHITE	WELLS COURT 206	TKP	LIVING ROOM	Negative	0
18	6/16/2011 10:37	DOOR	WOOD		WHITE	WELLS COURT 206	TKP	LIVING ROOM	Null	0
19	6/16/2011 10:37	DOOR	WOOD		WHITE	WELLS COURT 206	TKP	LIVING ROOM	Negative	0
20	6/16/2011 10:37	DOOR	WOOD		WHITE	WELLS COURT 206	TKP	LIVING ROOM	Negative	0
21	6/16/2011 10:38	DOOR	WOOD		WHITE	WELLS COURT 206	TKP	KITCHEN	Negative	0
22	6/16/2011 10:38	DOOR	WOOD		WHITE	WELLS COURT 206	TKP	KITCHEN	Negative	0
23	6/16/2011 10:38	DOOR	WOOD		WHITE	WELLS COURT 206	TKP	KITCHEN	Negative	0
24	6/16/2011 10:39	WINDOW	WOOD		WHITE	WELLS COURT 206	TKP	KITCHEN	Negative	0
25	6/16/2011 10:39	WINDOW	WOOD		WHITE	WELLS COURT 206	TKP	KITCHEN	Negative	0
26	6/16/2011 10:39	BASEBOARD	WOOD		WHITE	WELLS COURT 206	TKP	KITCHEN	Negative	0
27	6/16/2011 10:40	BASEBOARD	WOOD		WHITE	WELLS COURT 206	TKP	KITCHEN	Negative	0
28	6/16/2011 10:40	CEILING	DRYWALL		WHITE	WELLS COURT 206	TKP	KITCHEN	Negative	0
29	6/16/2011 10:41	WALL	DRYWALL	B	WHITE	WELLS COURT 206	TKP	KITCHEN	Negative	0
30	6/16/2011 10:42	WALL	DRYWALL	C	WHITE	WELLS COURT 206	TKP	BATHROOM	Negative	0
31	6/16/2011 10:42	CEILING	DRYWALL		WHITE	WELLS COURT 206	TKP	BATHROOM	Negative	0
32	6/16/2011 10:43	DOOR	WOOD		WHITE	WELLS COURT 206	TKP	BATHROOM	Negative	0
33	6/16/2011 10:43	DOOR	WOOD		WHITE	WELLS COURT 206	TKP	BATHROOM	Negative	0
34	6/16/2011 10:43	WINDOW	WOOD		WHITE	WELLS COURT 206	TKP	BATHROOM	Negative	0
35	6/16/2011 10:44	WINDOW	WOOD		WHITE	WELLS COURT 206	TKP	BATHROOM	Negative	0
36	6/16/2011 10:44	WINDOW	WOOD		WHITE	WELLS COURT 206	TKP	BEDROOM 1	Negative	0

37	6/16/2011 10:44	WINDOW	WOOD	
38	6/16/2011 10:45	DOOR	WOOD	
39	6/16/2011 10:45	DOOR	WOOD	
40	6/16/2011 10:45	DOOR	WOOD	
41	6/16/2011 10:46	BASEBOARD	WOOD	
42	6/16/2011 10:46	BASEBOARD	WOOD	
43	6/16/2011 10:47	BASEBOARD	WOOD	
44	6/16/2011 10:47	BASEBOARD	WOOD	
45	6/16/2011 10:48	CEILING	DRYWALL	
46	6/16/2011 10:49	WALL	DRYWALL	D
47	6/16/2011 10:49	WALL	DRYWALL	A
48	6/16/2011 10:50	CEILING	DRYWALL	
49	6/16/2011 10:50	DOOR	WOOD	
50	6/16/2011 10:50	DOOR	WOOD	
51	6/16/2011 10:51	WINDOW	WOOD	
52	6/16/2011 10:51	WINDOW	WOOD	
53	6/16/2011 10:51	WINDOW	WOOD	
54	6/16/2011 10:52	BASEBOARD	WOOD	
55	6/16/2011 10:52	BASEBOARD	WOOD	
56	6/16/2011 10:52	BASEBOARD	WOOD	
57	6/16/2011 10:52	BASEBOARD	WOOD	
58	6/16/2011 10:52	BASEBOARD	WOOD	
59	6/16/2011 11:05	BASEBOARD	WOOD	
60	6/16/2011 11:05	BASEBOARD	WOOD	
61	6/16/2011 11:06	DOOR	WOOD	
62	6/16/2011 11:06	DOOR	WOOD	
63	6/16/2011 11:06	WINDOW	WOOD	
64	6/16/2011 11:07	WINDOW	WOOD	
65	6/16/2011 11:07	CEILING	DRYWALL	
66	6/16/2011 11:08	WALL	DRYWALL	A
67	6/16/2011 11:08	WALL	DRYWALL	B
68	6/16/2011 11:09	CEILING	DRYWALL	
69	6/16/2011 11:09	WINDOW	DRYWALL	
70	6/16/2011 11:09	WINDOW	DRYWALL	
71	6/16/2011 11:10	DOOR	WOOD	
72	6/16/2011 11:10	DOOR	WOOD	
73	6/16/2011 11:17			

WHITE	WELLS COURT 206	TKP	BEDROOM 1	Negative	0
WHITE	WELLS COURT 206	TKP	BEDROOM 1	Negative	0
WHITE	WELLS COURT 206	TKP	BEDROOM 1	Negative	0
WHITE	WELLS COURT 206	TKP	BEDROOM 1	Negative	0
WHITE	WELLS COURT 206	TKP	BEDROOM 1	Negative	0
WHITE	WELLS COURT 206	TKP	BEDROOM 1	Negative	0
WHITE	WELLS COURT 206	TKP	BEDROOM 1	Negative	0.01
WHITE	WELLS COURT 206	TKP	BEDROOM 1	Negative	0
WHITE	WELLS COURT 206	TKP	BEDROOM 1	Negative	0
WHITE	WELLS COURT 206	TKP	BEDROOM 1	Negative	0
WHITE	WELLS COURT 206	TKP	BEDROOM 2	Negative	0
WHITE	WELLS COURT 206	TKP	BEDROOM 2	Negative	0
WHITE	WELLS COURT 206	TKP	BEDROOM 2	Negative	0
WHITE	WELLS COURT 206	TKP	BEDROOM 2	Negative	0
WHITE	WELLS COURT 206	TKP	BEDROOM 2	Null	0.02
WHITE	WELLS COURT 206	TKP	BEDROOM 2	Negative	0
WHITE	WELLS COURT 206	TKP	BEDROOM 2	Negative	0
WHITE	WELLS COURT 206	TKP	BEDROOM 2	Negative	0
WHITE	WELLS COURT 206	TKP	BEDROOM 2	Null	0
WHITE	WELLS COURT 206	TKP	BEDROOM 2	Negative	0
WHITE	WELLS COURT 206	TKP	BEDROOM 2	Negative	0
WHITE	WELLS COURT 206	TKP	BEDROOM 2	Negative	0
WHITE	WELLS COURT 403	TKP	LIVING ROOM	Negative	0
WHITE	WELLS COURT 403	TKP	LIVING ROOM	Negative	0
WHITE	WELLS COURT 403	TKP	LIVING ROOM	Negative	0
WHITE	WELLS COURT 403	TKP	LIVING ROOM	Negative	0
WHITE	WELLS COURT 403	TKP	LIVING ROOM	Negative	0
WHITE	WELLS COURT 403	TKP	LIVING ROOM	Negative	0
WHITE	WELLS COURT 403	TKP	LIVING ROOM	Negative	0
WHITE	WELLS COURT 403	TKP	KITCHEN	Negative	0
WHITE	WELLS COURT 403	TKP	KITCHEN	Negative	0
WHITE	WELLS COURT 403	TKP	KITCHEN	Negative	0.03
WHITE	WELLS COURT 403	TKP	KITCHEN	Negative	0
WHITE	WELLS COURT 403	TKP	KITCHEN	Negative	0
WHITE	WELLS COURT 403	TKP	KITCHEN	Negative	0
					1.06

74	6/16/2011	11:18	WALL	DRYWALL	C	WHITE	WELLS COURT	403	TKP BATHROOM	Negative	0
75	6/16/2011	11:18	CEILING	DRYWALL		WHITE	WELLS COURT	403	TKP BATHROOM	Negative	0
76	6/16/2011	11:19	DOOR	WOOD		WHITE	WELLS COURT	403	TKP BATHROOM	Negative	0
77	6/16/2011	11:19	DOOR	WOOD		WHITE	WELLS COURT	403	TKP BATHROOM	Negative	0
78	6/16/2011	11:19	WINDOW	WOOD		WHITE	WELLS COURT	403	TKP BATHROOM	Negative	0.03
79	6/16/2011	11:20	WINDOW	WOOD		WHITE	WELLS COURT	403	TKP BATHROOM	Null	0
80	6/16/2011	11:20	WINDOW	WOOD		WHITE	WELLS COURT	403	TKP BATHROOM	Negative	0.01
81	6/16/2011	11:21	WINDOW	WOOD		WHITE	WELLS COURT	403	TKP BEDROOM !V1	Negative	0
82	6/16/2011	11:21	WINDOW	WOOD		WHITE	WELLS COURT	403	TKP BEDROOM !V1	Negative	0.01
83	6/16/2011	11:21	DOOR	WOOD		WHITE	WELLS COURT	403	TKP BEDROOM !V1	Negative	0
84	6/16/2011	11:21	DOOR	WOOD		WHITE	WELLS COURT	403	TKP BEDROOM !V1	Negative	0
85	6/16/2011	11:22	CEILING	DRYWALL		WHITE	WELLS COURT	403	TKP BEDROOM !V1	Negative	0
86	6/16/2011	11:22	WALL	DRYWALL	D	WHITE	WELLS COURT	403	TKP BEDROOM !V1	Negative	0
87	6/16/2011	11:23	WALL	DRYWALL	A	WHITE	WELLS COURT	403	TKP BEDROOM 2	Negative	0
88	6/16/2011	11:24	CEILING	DRYWALL		WHITE	WELLS COURT	403	TKP BEDROOM 2	Negative	0
89	6/16/2011	11:24	DOOR	WOOD		WHITE	WELLS COURT	403	TKP BEDROOM 2	Negative	0
90	6/16/2011	11:24	DOOR	WOOD		WHITE	WELLS COURT	403	TKP BEDROOM 2	Negative	0.02
91	6/16/2011	11:25	WINDOW	WOOD		WHITE	WELLS COURT	403	TKP BEDROOM 2	Negative	0
92	6/16/2011	11:25	WINDOW	WOOD		WHITE	WELLS COURT	403	TKP BEDROOM 2	Negative	0
93	6/16/2011	11:30	WINDOW	WOOD		WHITE	WELLS COURT	301	TKP LIVING ROOM	Negative	0
94	6/16/2011	11:30	WINDOW	WOOD		WHITE	WELLS COURT	301	TKP LIVING ROOM	Negative	0
95	6/16/2011	11:31	DOOR	WOOD		WHITE	WELLS COURT	301	TKP LIVING ROOM	Negative	0
96	6/16/2011	11:31	DOOR	WOOD		WHITE	WELLS COURT	301	TKP LIVING ROOM	Negative	0
97	6/16/2011	11:31	DOOR	WOOD		WHITE	WELLS COURT	301	TKP LIVING ROOM	Negative	0
98	6/16/2011	11:32	BASEBOARD	WOOD		WHITE	WELLS COURT	301	TKP LIVING ROOM	Negative	0
99	6/16/2011	11:32	CEILING	DRYWALL		WHITE	WELLS COURT	301	TKP LIVING ROOM	Negative	0
100	6/16/2011	11:33	WALL	DRYWALL	A	WHITE	WELLS COURT	301	TKP LIVING ROOM	Negative	0
101	6/16/2011	11:33	WALL	DRYWALL	B	WHITE	WELLS COURT	301	TKP KITCHEN	Negative	0
102	6/16/2011	11:34	CEILING	DRYWALL		WHITE	WELLS COURT	301	TKP KITCHEN	Negative	0
103	6/16/2011	11:34	DOOR	WOOD		WHITE	WELLS COURT	301	TKP KITCHEN	Null	0
104	6/16/2011	11:35	DOOR	WOOD		WHITE	WELLS COURT	301	TKP KITCHEN	Negative	0
105	6/16/2011	11:35	DOOR	WOOD		WHITE	WELLS COURT	301	TKP KITCHEN	Negative	0
106	6/16/2011	11:35	WINDOW	WOOD		WHITE	WELLS COURT	301	TKP KITCHEN	Negative	0
107	6/16/2011	11:35	WINDOW	WOOD		WHITE	WELLS COURT	301	TKP KITCHEN	Negative	0
108	6/16/2011	11:36	WINDOW	WOOD		WHITE	WELLS COURT	301	TKP BATHROOM	Negative	0
109	6/16/2011	11:36	DOOR	WOOD		WHITE	WELLS COURT	301	TKP BATHROOM	Negative	0
110	6/16/2011	11:37	DOOR	WOOD		WHITE	WELLS COURT	301	TKP BATHROOM	Negative	0

111	6/16/2011	11:37	CEILING	DRYWALL		WHITE	WELLS COURT	301	TKP	BATHROOM	Negative	0
112	6/16/2011	11:38	WALL	DRYWALL	D	WHITE	WELLS COURT	301	TKP	BATHROOM	Negative	0
113	6/16/2011	11:38	WALL	DRYWALL	B	WHITE	WELLS COURT	301	TKP	BEDROOM 1	Negative	0
114	6/16/2011	11:39	CEILING	DRYWALL		WHITE	WELLS COURT	301	TKP	BEDROOM 1	Negative	0
115	6/16/2011	11:39	DOOR	WOOD		WHITE	WELLS COURT	301	TKP	BEDROOM 1	Negative	0
116	6/16/2011	11:40	DOOR	WOOD		WHITE	WELLS COURT	301	TKP	BEDROOM 1	Negative	0
117	6/16/2011	11:40	WINDOW	WOOD		WHITE	WELLS COURT	301	TKP	BEDROOM 1	Negative	0
118	6/16/2011	11:40	WINDOW	WOOD		WHITE	WELLS COURT	301	TKP	BEDROOM 1	Negative	0
119	6/16/2011	11:41	WINDOW	WOOD		WHITE	WELLS COURT	301	TKP	BEDROOM 2	Negative	0
120	6/16/2011	11:41	WINDOW	WOOD		WHITE	WELLS COURT	301	TKP	BEDROOM 2	Null	0
121	6/16/2011	11:41	WINDOW	WOOD		WHITE	WELLS COURT	301	TKP	BEDROOM 2	Negative	-0.49
122	6/16/2011	11:42	DOOR	WOOD		WHITE	WELLS COURT	301	TKP	BEDROOM 2	Negative	0
123	6/16/2011	11:42	DOOR	WOOD		WHITE	WELLS COURT	301	TKP	BEDROOM 2	Negative	0
124	6/16/2011	11:42	CEILING	WOOD		WHITE	WELLS COURT	301	TKP	BEDROOM 2	Negative	0
125	6/16/2011	11:43	WALL	DRYWALL	A	WHITE	WELLS COURT	301	TKP	BEDROOM 2	Negative	0
126	6/16/2011	11:48	WALL	DRYWALL	A	WHITE	WELLS COURT	311	TKP	LIVING ROOM	Negative	0
127	6/16/2011	11:48	CEILING	DRYWALL		WHITE	WELLS COURT	311	TKP	LIVING ROOM	Null	0.01
128	6/16/2011	11:49	CEILING	DRYWALL		WHITE	WELLS COURT	311	TKP	LIVING ROOM	Negative	0
129	6/16/2011	11:49	DOOR	WOOD		WHITE	WELLS COURT	311	TKP	LIVING ROOM	Negative	0
130	6/16/2011	11:49	DOOR	WOOD		WHITE	WELLS COURT	311	TKP	LIVING ROOM	Negative	0
131	6/16/2011	11:50	WINDOW	WOOD		WHITE	WELLS COURT	311	TKP	LIVING ROOM	Negative	0
132	6/16/2011	11:50	BASEBOARD	WOOD		WHITE	WELLS COURT	311	TKP	LIVING ROOM	Negative	0
133	6/16/2011	11:51	BASEBOARD	WOOD		WHITE	WELLS COURT	311	TKP	KITCHEN	Negative	0
134	6/16/2011	11:51	DOOR	WOOD		WHITE	WELLS COURT	311	TKP	KITCHEN	Negative	0.06
135	6/16/2011	11:52	DOOR	WOOD		WHITE	WELLS COURT	311	TKP	KITCHEN	Negative	0
136	6/16/2011	11:52	WINDOW	WOOD		WHITE	WELLS COURT	311	TKP	KITCHEN	Negative	0
137	6/16/2011	11:53	CEILING	WOOD		WHITE	WELLS COURT	311	TKP	KITCHEN	Negative	0
138	6/16/2011	11:53	WALL	DRYWALL	B	WHITE	WELLS COURT	311	TKP	KITCHEN	Negative	0
139	6/16/2011	11:54	WALL	DRYWALL	C	WHITE	WELLS COURT	311	TKP	BEDROOM 2	Negative	0
140	6/16/2011	11:55	CEILING	DRYWALL		WHITE	WELLS COURT	311	TKP	BEDROOM 2	Negative	0
141	6/16/2011	11:56	BASEBOARD	WOOD		WHITE	WELLS COURT	311	TKP	BEDROOM 2	Negative	0
142	6/16/2011	11:57	DOOR	WOOD		WHITE	WELLS COURT	311	TKP	BEDROOM 2	Negative	0
143	6/16/2011	11:57	DOOR	WOOD		WHITE	WELLS COURT	311	TKP	BEDROOM 2	Negative	0
144	6/16/2011	11:57	DOOR	WOOD		WHITE	WELLS COURT	311	TKP	BEDROOM 2	Negative	0
145	6/16/2011	11:58	WINDOW	WOOD		WHITE	WELLS COURT	311	TKP	BEDROOM 2	Negative	0
146	6/16/2011	11:58	WINDOW	WOOD		WHITE	WELLS COURT	311	TKP	BEDROOM 2	Negative	0.01
147	6/16/2011	11:59	WINDOW	WOOD		WHITE	WELLS COURT	311	TKP	BEDROOM 1	Negative	0

148	6/16/2011 11:59	WINDOW	WOOD			WHITE	WELLS COURT 311	TKP	BEDROOM 1	Negative	0.01
149	6/16/2011 11:59	DOOR	WOOD			WHITE	WELLS COURT 311	TKP	BEDROOM 1	Null	0
150	6/16/2011 12:00	DOOR	WOOD			WHITE	WELLS COURT 311	TKP	BEDROOM 1	Negative	0
151	6/16/2011 12:00	DOOR	WOOD			WHITE	WELLS COURT 311	TKP	BEDROOM 1	Negative	0
152	6/16/2011 12:01	BASEBOARD	WOOD			WHITE	WELLS COURT 311	TKP	BEDROOM 1	Negative	0
153	6/16/2011 12:01	WALL	DRYWALL	D		WHITE	WELLS COURT 311	TKP	BEDROOM 1	Negative	0
154	6/16/2011 12:02	CEILING	DRYWALL			WHITE	WELLS COURT 311	TKP	BEDROOM 1	Negative	0
155	6/16/2011 12:02	CEILING	DRYWALL			WHITE	WELLS COURT 311	TKP	BATHROOM	Negative	0
156	6/16/2011 12:03	WALL	DRYWALL	A		WHITE	WELLS COURT 311	TKP	BATHROOM	Negative	0.01
157	6/16/2011 12:03	DOOR	WOOD			WHITE	WELLS COURT 311	TKP	BATHROOM	Negative	0
158	6/16/2011 12:03	DOOR	WOOD			WHITE	WELLS COURT 311	TKP	BATHROOM	Negative	0.01
159	6/16/2011 12:04	WINDOW	WOOD			WHITE	WELLS COURT 311	TKP	BATHROOM	Negative	0
160	6/16/2011 12:07	PLYGROUND	METAL			RED	WELLS COURT	TKP	OUTSIDE	Negative	0
161	6/16/2011 12:08	PLYGROUND	METAL			RED	WELLS COURT	TKP	OUTSIDE	Negative	0
162	6/16/2011 12:08	PLYGROUND	METAL			RED	WELLS COURT	TKP	OUTSIDE	Negative	0
163	6/16/2011 12:09	FENCE	METAL			BLACK	WELLS COURT	TKP	OUTSIDE	Negative	0
164	6/16/2011 12:09	FENCE	METAL			BLACK	WELLS COURT	TKP	OUTSIDE	Negative	0
165	6/16/2011 12:10	FENCE	METAL			BLACK	WELLS COURT	TKP	OUTSIDE	Negative	0
166	6/16/2011 12:14				CALIBRATE		WELLS COURT	TKP		Positive	1
167	6/16/2011 12:15				CALIBRATE		WELLS COURT	TKP		Negative	0.9
168	6/16/2011 12:19				CALIBRATE		WELLS COURT	TKP		Positive	1
169	6/16/2011 12:25										1.12

Lead in Soil

AES

ANALYTICAL ENVIRONMENTAL SERVICES, INC.

June 20, 2011

Todd Peterman
GeoTechnical & Env. Consultants, Inc.
514 Hillcrest Industrial Blvd
Macon GA 31204

TEL: (478) 757-1606
FAX: (478) 757-1608

RE: Wells Court

Dear Todd Peterman: Order No: 1106F47

Analytical Environmental Services, Inc. received 6 samples on 6/17/2011 7:30:00 AM for the analyses presented in following report.

No problems were encountered during the analyses. Additionally, all results for the associated Quality Control samples were within EPA and/or AES established limits. Any discrepancies associated with the analyses contained herein will be noted and submitted in the form of a project Case Narrative.
AES' certifications are as follows:
-NELAC/Florida Certification number E87582 for analysis of Environmental Water, soil/hazardous waste, and Drinking Water Microbiology, effective 07/01/10-06/30/11.
-AIHA Certification ID #100671 for Industrial Hygiene samples (Organics, Inorganics), Environmental Lead (Paint, Soil, Dust Wipes, Air), and Environmental Microbiology (Fungal) effective until 09/01/11.

These results relate only to the items tested. This report may only be reproduced in full.

If you have any questions regarding these test results, please feel free to call.

Chantelle Kanhai
Project Manager

ANALYTICAL ENVIRONMENTAL SERVICES, INC
3785 Presidential Parkway, Atlanta GA 30340-3704
TEL.: (770) 457-8177 / TOLL-FREE (800) 972-4889 / FAX: (770) 457-8188

CHAIN OF CUSTODY

Work Order: 1106F47

Date: _____ Page _____ of _____

COMPANY: GEC

ADDRESS: 514 Hillcrest Industrial Blvd. Macon, GA 31204

PHONE: 478-757-1606

FAX: 478-757-1608

SAMPLED BY: Peterman

SIGNATURE: [signature]

ANALYSIS REQUESTED: Total-Pb

PRESERVATION (See codes)

Visit our website www.aesatlanta.com to check on the status of your results, place bottle orders, etc.

#	SAMPLE ID	SAMPLED DATE	SAMPLED TIME	Grab	Composite	Matrix (See codes)	Total-Pb	REMARKS	No # of Containers
1	Bldg 2 Side A	6/15/11	11:40		✓		✓		1
2	Bldg 2 Sides B+D		11:45						1
3	Bldg 2 Side C		11:55						1
4	Bldg 1 Side A		12:10						1
5	Bldg 1 Side C		12:20						1
6	Bldg 1 Side B&D		12:15		↓		↓		1
7									
8									
9									
10									
11									
12									
13									
14									

RELINQUISHED BY	DATE/TIME	RECEIVED BY	DATE/TIME
1: [signature]	6/16/11 18:30	1: [signature]	6/17/11 7:30
2:		2:	
3:		3:	

SPECIAL INSTRUCTIONS/COMMENTS:

SHIPMENT METHOD
OUT / VIA
IN / VIA
CLIENT FedEx UPS MAIL COURIER
GREYHOUND OTHER

PROJECT INFORMATION
PROJECT NAME: Wells Court
PROJECT #
SITE ADDRESS: East Point, GA
SEND REPORT TO: KSTRumpler@GECensul Tants.com
INVOICE TO: (IF DIFFERENT FROM ABOVE)
QUOTE #: _____ PO#

RECEIPT
Total # of Containers: 6

Turnaround Time Request
- ○ Standard 5 Business Days
- ○ 2 Business Day Rush
- ● Next Business Day Rush
- ○ Same Day Rush (auth req.)
- ○ Other _____

STATE PROGRAM (if any): _____
E-mail? Y / N; Fax? Y / N
DATA PACKAGE: I II III IV

SAMPLES RECEIVED AFTER 3PM OR SATURDAY ARE CONSIDERED AS RECEIVED ON THE NEXT BUSINESS DAY; IF NO TAT IS MARKED ON COC AES WILL PROCEED AS STANDARD TAT.
SAMPLES ARE DISPOSED OF 30 DAYS AFTER COMPLETION OF REPORT UNLESS OTHER ARRANGEMENTS ARE MADE.

MATRIX CODES: A = Air GW = Groundwater SE = Sediment SO = Soil SW = Surface Water W = Water (Blanks) O = Other (specify)

Analytical Environmental Services, Inc **Date:** 20-Jun-11

Client:	GeoTechnical & Env. Consultants, Inc.	**Client Sample ID:**	BLDG 2 SIDE A
Project Name:	Wells Court	**Collection Date:**	6/15/2011 11:40:00 AM
Lab ID:	1106F47-001	**Matrix:**	Soil

Analyses	Result	Reporting Limit	Qual	Units	BatchID	Dilution Factor	Date Analyzed	Analyst
METALS, TOTAL SW6010C					**(SW3050B)**			
Lead	23.2	3.83		mg/Kg-dry	147871	1	06/17/2011 21:40	MW
PERCENT MOISTURE D2216								
Percent Moisture	1.32	0		wt%	R199403	1	06/20/2011 07:45	AS

Qualifiers:

- * Value exceeds maximum contaminant level
- BRL Below reporting limit
- H Holding times for preparation or analysis exceeded
- N Analyte not NELAC certified
- B Analyte detected in the associated method blank
- > Greater than Result value
- E Estimated (value above quantitation range)
- S Spike Recovery outside limits due to matrix
- Narr See case narrative
- NC Not confirmed
- < Less than Result value
- J Estimated value detected below Reporting Limit

Analytical Environmental Services, Inc **Date:** 20-Jun-11

Client:	GeoTechnical & Env. Consultants, Inc.	**Client Sample ID:**	BLDG 2 SIDES B&D
Project Name:	Wells Court	**Collection Date:**	6/15/2011 11:45:00 AM
Lab ID:	1106F47-002	**Matrix:**	Soil

Analyses	Result	Reporting Limit	Qual	Units	BatchID	Dilution Factor	Date Analyzed	Analyst
METALS, TOTAL SW6010C					(SW3050B)			
Lead	19.9	4.80		mg/Kg-dry	147871	1	06/18/2011 09:41	MW
PERCENT MOISTURE D2216								
Percent Moisture	1.15	0		wt%	R199403	1	06/20/2011 07:45	AS

Qualifiers:

- * Value exceeds maximum contaminant level
- BRL Below reporting limit
- H Holding times for preparation or analysis exceeded
- N Analyte not NELAC certified
- B Analyte detected in the associated method blank
- > Greater than Result value
- E Estimated (value above quantitation range)
- S Spike Recovery outside limits due to matrix
- Narr See case narrative
- NC Not confirmed
- < Less than Result value
- J Estimated value detected below Reporting Limit

Analytical Environmental Services, Inc **Date:** 20-Jun-11

Client:	GeoTechnical & Env. Consultants, Inc.	**Client Sample ID:**	BLDG 2 SIDE C
Project Name:	Wells Court	**Collection Date:**	6/15/2011 11:55:00 AM
Lab ID:	1106F47-003	**Matrix:**	Soil

Analyses	Result	Reporting Limit	Qual	Units	BatchID	Dilution Factor	Date Analyzed	Analyst
METALS, TOTAL SW6010C					**(SW3050B)**			
Lead	20.5	3.18		mg/Kg-dry	147871	1	06/18/2011 09:48	MW
PERCENT MOISTURE D2216								
Percent Moisture	2.38	0		wt%	R199403	1	06/20/2011 07:45	AS

Qualifiers:

- * Value exceeds maximum contaminant level
- BRL Below reporting limit
- H Holding times for preparation or analysis exceeded
- N Analyte not NELAC certified
- B Analyte detected in the associated method blank
- > Greater than Result value
- E Estimated (value above quantitation range)
- S Spike Recovery outside limits due to matrix
- Narr See case narrative
- NC Not confirmed
- < Less than Result value
- J Estimated value detected below Reporting Limit

Analytical Environmental Services, Inc **Date:** 20-Jun-11

Client:	GeoTechnical & Env. Consultants, Inc.	**Client Sample ID:**	BLDG 1 SIDE A
Project Name:	Wells Court	**Collection Date:**	6/15/2011 12:10:00 PM
Lab ID:	1106F47-004	**Matrix:**	Soil

Analyses	Result	Reporting Limit	Qual	Units	BatchID	Dilution Factor	Date Analyzed	Analyst
METALS, TOTAL SW6010C					**(SW3050B)**			
Lead	17.3	5.01		mg/Kg-dry	147871	1	06/18/2011 09:52	MW
PERCENT MOISTURE D2216								
Percent Moisture	1.40	0		wt%	R199403	1	06/20/2011 07:45	AS

Qualifiers:

- `*` Value exceeds maximum contaminant level
- BRL Below reporting limit
- H Holding times for preparation or analysis exceeded
- N Analyte not NELAC certified
- B Analyte detected in the associated method blank
- > Greater than Result value
- E Estimated (value above quantitation range)
- S Spike Recovery outside limits due to matrix
- Narr See case narrative
- NC Not confirmed
- < Less than Result value
- J Estimated value detected below Reporting Limit

Analytical Environmental Services, Inc **Date:** 20-Jun-11

Client:	GeoTechnical & Env. Consultants, Inc.	**Client Sample ID:**	BLDG 1 SIDE C
Project Name:	Wells Court	**Collection Date:**	6/15/2011 12:20:00 PM
Lab ID:	1106F47-005	**Matrix:**	Soil

Analyses	Result	Reporting Limit	Qual	Units	BatchID	Dilution Factor	Date Analyzed	Analyst
METALS, TOTAL SW6010C				**(SW3050B)**				
Lead	17.6	3.94		mg/Kg-dry	147871	1	06/18/2011 10:03	MW
PERCENT MOISTURE D2216								
Percent Moisture	8.94	0		wt%	R199403	1	06/20/2011 07:45	AS

Qualifiers:

- * Value exceeds maximum contaminant level
- BRL Below reporting limit
- H Holding times for preparation or analysis exceeded
- N Analyte not NELAC certified
- B Analyte detected in the associated method blank
- > Greater than Result value
- E Estimated (value above quantitation range)
- S Spike Recovery outside limits due to matrix
- Narr See case narrative
- NC Not confirmed
- < Less than Result value
- J Estimated value detected below Reporting Limit

Analytical Environmental Services, Inc **Date:** 20-Jun-11

Client:	GeoTechnical & Env. Consultants, Inc.	**Client Sample ID:**	BLDG 1 SIDE B&D
Project Name:	Wells Court	**Collection Date:**	6/15/2011 12:15:00 PM
Lab ID:	1106F47-006	**Matrix:**	Soil

Analyses	Result	Reporting Limit	Qual	Units	BatchID	Dilution Factor	Date Analyzed	Analyst
METALS, TOTAL SW6010C					**(SW3050B)**			
Lead	15.9	4.48		mg/Kg-dry	147871	1	06/18/2011 10:07	MW
PERCENT MOISTURE D2216								
Percent Moisture	3.57	0		wt%	R199403	1	06/20/2011 07:45	AS

Qualifiers:

- * Value exceeds maximum contaminant level
- BRL Below reporting limit
- H Holding times for preparation or analysis exceeded
- N Analyte not NELAC certified
- B Analyte detected in the associated method blank
- > Greater than Result value
- E Estimated (value above quantitation range)
- S Spike Recovery outside limits due to matrix
- Narr See case narrative
- NC Not confirmed
- < Less than Result value
- J Estimated value detected below Reporting Limit

Analytical Environmental Services, Inc.

Sample/Cooler Receipt Checklist

Client GEC Work Order Number 1106F47

Checklist completed by LR 6-17-11
Signature Date

Carrier name: FedEx __ UPS __ Courier __ Client ✓ US Mail __ Other _____

Shipping container/cooler in good condition? Yes ✓ No __ Not Present __

Custody seals intact on shipping container/cooler? Yes __ No __ Not Present ✓

Custody seals intact on sample bottles? Yes __ No __ Not Present ✓

Container/Temp Blank temperature in compliance? (4°C±2)* Yes ✓ No __ 6/17-11

Cooler #1 Ambient Cooler #2 _____ Cooler #3 _____ Cooler #4 _____ Cooler#5 _____ Cooler #6 _____

Chain of custody present? Yes ✓ No __

Chain of custody signed when relinquished and received? Yes ✓ No __

Chain of custody agrees with sample labels? Yes ✓ No __

Samples in proper container/bottle? Yes ✓ No __

Sample containers intact? Yes ✓ No __

Sufficient sample volume for indicated test? Yes ✓ No __

All samples received within holding time? Yes ✓ No __

Was TAT marked on the COC? Yes ✓ No __

Proceed with Standard TAT as per project history? Yes __ No __ Not Applicable ✓

Water - VOA vials have zero headspace? No VOA vials submitted ✓ Yes __ No __

Water - pH acceptable upon receipt? Yes __ No __ Not Applicable ✓

Adjusted? _____ Checked by _____

Sample Condition: Good ✓ Other(Explain) _____

(For diffusive samples or AIHA lead) Is a known blank included? Yes __ No ✓

See Case Narrative for resolution of the Non-Conformance.

* Samples do not have to comply with the given range for certain parameters.

\\L\Quality Assurance\Checklists Procedures Sign-Off Templates\Checklists\Sample Receipt Checklists\Sample_Cooler_Receipt_Checklist

AES

ANALYTICAL ENVIRONMENTAL SERVICES, INC.

June 20, 2011

Todd Peterman
GeoTechnical & Env. Consultants, Inc.
514 Hillcrest Industrial Blvd
Macon GA 31204

TEL: (478) 757-1606
FAX: (478) 757-1608

RE: Wells Court

Dear Todd Peterman:

Order No: 1106F44

Analytical Environmental Services, Inc. received 9 samples on 6/17/2011 7:30:00 AM for the analyses presented in following report.

No problems were encountered during the analyses. Additionally, all results for the associated Quality Control samples were within EPA and/or AES established limits. Any discrepancies associated with the analyses contained herein will be noted and submitted in the form of a project Case Narrative.
AES' certifications are as follows:
-NELAC/Florida Certification number E87582 for analysis of Environmental Water, soil/hazardous waste, and Drinking Water Microbiology, effective 07/01/10-06/30/11.
-AIHA Certification ID #100671 for Industrial Hygiene samples (Organics, Inorganics), Environmental Lead (Paint, Soil, Dust Wipes, Air), and Environmental Microbiology (Fungal) effective until 09/01/11.

These results relate only to the items tested. This report may only be reproduced in full.

If you have any questions regarding these test results, please feel free to call.

CKKanhai

Chantelle Kanhai
Project Manager

ANALYTICAL ENVIRONMENTAL SERVICES, INC
3785 Presidential Parkway, Atlanta GA 30340-3704
TEL.: (770) 457-8177 / TOLL-FREE (800) 972-4889 / FAX: (770) 457-8188

CHAIN OF CUSTODY

3031

Work Order: 1106F44

Date: _____ Page _____ of _____

COMPANY: GEC

ADDRESS: 514 Hillcrest Industrial Blvd
MACON, GA 31204

PHONE: 478-757-1606

FAX: 478-757-1608

SAMPLED BY: Todd K. Peterman

SIGNATURE: [signature]

ANALYSIS REQUESTED: Total Pb

Visit our website www.aesatlanta.com to check on the status of your results, place bottle orders, etc.

#	SAMPLE ID	SAMPLED DATE	SAMPLED TIME	Grab	Composite	Matrix (See codes)	Total Pb	REMARKS	No # of Containers
1	Bdd sides Bldg 5	6/14/11	14:25		✓	SO	✓		
2	Bldg 5 A side		14:35						
3	Bldg 5 C side		14:40						
4	Bldg 4 B + D sides		15:00						
5	Bldg 4 Side A		15:10						
6	Bldg 4 C Side		15:20						
7	Bldg 3 Side A		15:30						
8	Bldg 3 Sides B+D		15:35						
9	Bldg 3 Side C		15:45						
10									
11									
12									
13									
14									

PRESERVATION (See codes)

RELINQUISHED BY	DATE/TIME	RECEIVED BY	DATE/TIME
1: [signature]	6/16/11 19:30	1: [signature]	6/17/11 7:30
2:		2:	
3:		3:	

SPECIAL INSTRUCTIONS/COMMENTS:

SHIPMENT METHOD
OUT ___ VIA ___
IN ___ VIA ___
CLIENT FedEx UPS MAIL COURIER
GREYHOUND OTHER ___

PROJECT INFORMATION
PROJECT NAME: Wells Court
PROJECT #
SITE ADDRESS: East Point, GA
SEND REPORT TO: KSTRumpler@GECONSULTANTS.Com
INVOICE TO: (IF DIFFERENT FROM ABOVE)
QUOTE #: _____ PO#

RECEIPT
Total # of Containers

Turnaround Time Request
- ○ Standard 5 Business Days
- ○ 2 Business Day Rush
- ● Next Business Day Rush
- ○ Same Day Rush (auth req.)
- ○ Other _____

STATE PROGRAM (if any): _____
E-mail? Y / N; Fax? Y / N
DATA PACKAGE: I II III IV

SAMPLES RECEIVED AFTER 3PM OR SATURDAY ARE CONSIDERED AS RECEIVED ON THE NEXT BUSINESS DAY; IF NO TAT IS MARKED ON COC AES WILL PROCEED AS STANDARD TAT.
SAMPLES ARE DISPOSED OF 30 DAYS AFTER COMPLETION OF REPORT UNLESS OTHER ARRANGEMENTS ARE MADE.

MATRIX CODES A – Air GW = Groundwater SE = Sediment SO - Soil SW = Surface Water W - Water (Blanks) O = Other (specify)

Analytical Environmental Services, Inc **Date:** 20-Jun-11

Client:	GeoTechnical & Env. Consultants, Inc.	**Client Sample ID:**	B&D SIDES BLDG 5
Project Name:	Wells Court	**Collection Date:**	6/14/2011 2:25:00 PM
Lab ID:	1106F44-001	**Matrix:**	Soil

Analyses	Result	Reporting Limit	Qual	Units	BatchID	Dilution Factor	Date Analyzed	Analyst
METALS, TOTAL SW6010C					(SW3050B)			
Lead	108	4.93		mg/Kg-dry	147870	1	06/17/2011 20:12	MW
PERCENT MOISTURE D2216								
Percent Moisture	3.38	0		wt%	R199403	1	06/20/2011 07:45	AS

Qualifiers:

- * Value exceeds maximum contaminant level
- BRL Below reporting limit
- H Holding times for preparation or analysis exceeded
- N Analyte not NELAC certified
- B Analyte detected in the associated method blank
- > Greater than Result value
- E Estimated (value above quantitation range)
- S Spike Recovery outside limits due to matrix
- Narr See case narrative
- NC Not confirmed
- < Less than Result value
- J Estimated value detected below Reporting Limit

Analytical Environmental Services, Inc **Date:** 20-Jun-11

Client:	GeoTechnical & Env. Consultants, Inc.	**Client Sample ID:**	BLDG 5 A SIDE
Project Name:	Wells Court	**Collection Date:**	6/14/2011 2:35:00 PM
Lab ID:	1106F44-002	**Matrix:**	Soil

Analyses	Result	Reporting Limit	Qual	Units	BatchID	Dilution Factor	Date Analyzed	Analyst
METALS, TOTAL SW6010C					**(SW3050B)**			
Lead	25.2	4.92		mg/Kg-dry	147870	1	06/17/2011 20:15	MW
PERCENT MOISTURE D2216								
Percent Moisture	1.81	0		wt%	R199403	1	06/20/2011 07:45	AS

Qualifiers:

- * Value exceeds maximum contaminant level
- BRL Below reporting limit
- H Holding times for preparation or analysis exceeded
- N Analyte not NELAC certified
- B Analyte detected in the associated method blank
- > Greater than Result value
- E Estimated (value above quantitation range)
- S Spike Recovery outside limits due to matrix
- Narr See case narrative
- NC Not confirmed
- < Less than Result value
- J Estimated value detected below Reporting Limit

Analytical Environmental Services, Inc **Date:** 20-Jun-11

Client:	GeoTechnical & Env. Consultants, Inc.	**Client Sample ID:**	BLDG 5 C SIDE
Project Name:	Wells Court	**Collection Date:**	6/14/2011 2:40:00 PM
Lab ID:	1106F44-003	**Matrix:**	Soil

Analyses	Result	Reporting Limit	Qual	Units	BatchID	Dilution Factor	Date Analyzed	Analyst
METALS, TOTAL SW6010C					**(SW3050B)**			
Lead	71.6	5.36		mg/Kg-dry	147870	1	06/17/2011 20:19	MW
PERCENT MOISTURE D2216								
Percent Moisture	9.08	0		wt%	R199403	1	06/20/2011 07:45	AS

Qualifiers:

- * Value exceeds maximum contaminant level
- BRL Below reporting limit
- H Holding times for preparation or analysis exceeded
- N Analyte not NELAC certified
- B Analyte detected in the associated method blank
- > Greater than Result value
- E Estimated (value above quantitation range)
- S Spike Recovery outside limits due to matrix
- Narr See case narrative
- NC Not confirmed
- < Less than Result value
- J Estimated value detected below Reporting Limit

Analytical Environmental Services, Inc **Date:** 20-Jun-11

Client:	GeoTechnical & Env. Consultants, Inc.	**Client Sample ID:**	BLDG 4 B&D SIDES
Project Name:	Wells Court	**Collection Date:**	6/14/2011 3:00:00 PM
Lab ID:	1106F44-004	**Matrix:**	Soil

Analyses	Result	Reporting Limit	Qual	Units	BatchID	Dilution Factor	Date Analyzed	Analyst
METALS, TOTAL SW6010C					**(SW3050B)**			
Lead	37.3	4.88		mg/Kg-dry	147870	1	06/17/2011 20:23	MW
PERCENT MOISTURE D2216								
Percent Moisture	4.47	0		wt%	R199403	1	06/20/2011 07:45	AS

Qualifiers:

- * Value exceeds maximum contaminant level
- BRL Below reporting limit
- H Holding times for preparation or analysis exceeded
- N Analyte not NELAC certified
- B Analyte detected in the associated method blank
- > Greater than Result value
- E Estimated (value above quantitation range)
- S Spike Recovery outside limits due to matrix
- Narr See case narrative
- NC Not confirmed
- < Less than Result value
- J Estimated value detected below Reporting Limit

Analytical Environmental Services, Inc **Date:** 20-Jun-11

Client:	GeoTechnical & Env. Consultants, Inc.	**Client Sample ID:**	BLDG 4 SIDE A
Project Name:	Wells Court	**Collection Date:**	6/14/2011 3:10:00 PM
Lab ID:	1106F44-005	**Matrix:**	Soil

Analyses	Result	Reporting Limit	Qual	Units	BatchID	Dilution Factor	Date Analyzed	Analyst
METALS, TOTAL SW6010C					**(SW3050B)**			
Lead	15.5	4.97		mg/Kg-dry	147870	1	06/17/2011 20:27	MW
PERCENT MOISTURE D2216								
Percent Moisture	4.14	0		wt%	R199403	.. 1	06/20/2011 07:45	AS

Qualifiers:

- * Value exceeds maximum contaminant level
- BRL Below reporting limit
- H Holding times for preparation or analysis exceeded
- N Analyte not NELAC certified
- B Analyte detected in the associated method blank
- > Greater than Result value
- E Estimated (value above quantitation range)
- S Spike Recovery outside limits due to matrix
- Narr See case narrative
- NC Not confirmed
- < Less than Result value
- J Estimated value detected below Reporting Limit

Analytical Environmental Services, Inc **Date:** 20-Jun-11

Client:	GeoTechnical & Env. Consultants, Inc.	**Client Sample ID:**	BLDG 4 C SIDE
Project Name:	Wells Court	**Collection Date:**	6/14/2011 3:20:00 PM
Lab ID:	1106F44-006	**Matrix:**	Soil

Analyses	Result	Reporting Limit	Qual	Units	BatchID	Dilution Factor	Date Analyzed	Analyst
METALS, TOTAL SW6010C					**(SW3050B)**			
Lead	23.0	4.43		mg/Kg-dry	147870	1	06/17/2011 20:31	MW
PERCENT MOISTURE D2216								
Percent Moisture	4.07	0		wt%	R199403	1	06/20/2011 07:45	AS

Qualifiers:

- * Value exceeds maximum contaminant level
- BRL Below reporting limit
- H Holding times for preparation or analysis exceeded
- N Analyte not NELAC certified
- B Analyte detected in the associated method blank
- > Greater than Result value
- E Estimated (value above quantitation range)
- S Spike Recovery outside limits due to matrix
- Narr See case narrative
- NC Not confirmed
- < Less than Result value
- J Estimated value detected below Reporting Limit

Analytical Environmental Services, Inc **Date:** 20-Jun-11

Client:	GeoTechnical & Env. Consultants, Inc.	**Client Sample ID:**	BLDG 3 SIDE A
Project Name:	Wells Court	**Collection Date:**	6/14/2011 3:30:00 PM
Lab ID:	1106F44-007	**Matrix:**	Soil

Analyses	Result	Reporting Limit	Qual	Units	BatchID	Dilution Factor	Date Analyzed	Analyst
METALS, TOTAL SW6010C					**(SW3050B)**			
Lead	12.4	4.87		mg/Kg-dry	147870	1	06/17/2011 20:35	MW
PERCENT MOISTURE D2216								
Percent Moisture	6.45	0		wt%	R199403	1	06/20/2011 07:45	AS

Qualifiers:

- * Value exceeds maximum contaminant level
- BRL Below reporting limit
- H Holding times for preparation or analysis exceeded
- N Analyte not NELAC certified
- B Analyte detected in the associated method blank
- > Greater than Result value
- E Estimated (value above quantitation range)
- S Spike Recovery outside limits due to matrix
- Narr See case narrative
- NC Not confirmed
- < Less than Result value
- J Estimated value detected below Reporting Limit

Analytical Environmental Services, Inc **Date:** 20-Jun-11

Client:	GeoTechnical & Env. Consultants, Inc.	**Client Sample ID:**	BLDG 3 SIDES B&D
Project Name:	Wells Court	**Collection Date:**	6/14/2011 3:35:00 PM
Lab ID:	1106F44-008	**Matrix:**	Soil

Analyses	Result	Reporting Limit	Qual	Units	BatchID	Dilution Factor	Date Analyzed	Analyst
METALS, TOTAL SW6010C					**(SW3050B)**			
Lead	25.7	4.73		mg/Kg-dry	147870	1	06/17/2011 20:38	MW
PERCENT MOISTURE D2216								
Percent Moisture	1.86	0		wt%	R199403	1	06/20/2011 07:45	AS

Qualifiers:

- * Value exceeds maximum contaminant level
- BRL Below reporting limit
- H Holding times for preparation or analysis exceeded
- N Analyte not NELAC certified
- B Analyte detected in the associated method blank
- > Greater than Result value
- E Estimated (value above quantitation range)
- S Spike Recovery outside limits due to matrix
- Narr See case narrative
- NC Not confirmed
- < Less than Result value
- J Estimated value detected below Reporting Limit

Analytical Environmental Services, Inc **Date:** 20-Jun-11

Client:	GeoTechnical & Env. Consultants, Inc.	**Client Sample ID:**	BLDG 3 SIDE C
Project Name:	Wells Court	**Collection Date:**	6/14/2011 3:45:00 PM
Lab ID:	1106F44-009	**Matrix:**	Soil

Analyses	Result	Reporting Limit	Qual	Units	BatchID	Dilution Factor	Date Analyzed	Analyst
METALS, TOTAL SW6010C					**(SW3050B)**			
Lead	23.9	5.08		mg/Kg-dry	147870	1	06/17/2011 19:42	MW
PERCENT MOISTURE D2216								
Percent Moisture	2.17	0		wt%	R199403	1	06/20/2011 07:45	AS

Qualifiers:

- * Value exceeds maximum contaminant level
- BRL Below reporting limit
- H Holding times for preparation or analysis exceeded
- N Analyte not NELAC certified
- B Analyte detected in the associated method blank
- > Greater than Result value
- E Estimated (value above quantitation range)
- S Spike Recovery outside limits due to matrix
- Narr See case narrative
- NC Not confirmed
- < Less than Result value
- J Estimated value detected below Reporting Limit

Analytical Environmental Services, Inc.

Sample/Cooler Receipt Checklist

Client GEC Work Order Number 1106F44

Checklist completed by ZB 6-17-11
Signature Date

Carrier name: FedEx __ UPS __ Courier __ Client ✓ US Mail __ Other _____

Shipping container/cooler in good condition? Yes ✓ No __ Not Present __

Custody seals intact on shipping container/cooler? Yes __ No __ Not Present ✓

Custody seals intact on sample bottles? Yes __ No __ Not Present ✓

Container/Temp Blank temperature in compliance? (4°C±2)* 6.1 6-17-11 Yes ✓ No __

Cooler #1 Ambient Cooler #2 _____ Cooler #3 _____ Cooler #4 _____ Cooler#5 _____ Cooler #6 _____

Chain of custody present? Yes ✓ No __

Chain of custody signed when relinquished and received? Yes ✓ No __

Chain of custody agrees with sample labels? Yes ✓ No __

Samples in proper container/bottle? Yes ✓ No __

Sample containers intact? Yes ✓ No __

Sufficient sample volume for indicated test? Yes ✓ No __

All samples received within holding time? Yes ✓ No __

Was TAT marked on the COC? Yes ✓ No __

Proceed with Standard TAT as per project history? Yes __ No __ Not Applicable ✓

Water - VOA vials have zero headspace? No VOA vials submitted ✓ Yes __ No __

Water - pH acceptable upon receipt? Yes __ No __ Not Applicable ✓

Adjusted? _____ Checked by _____

Sample Condition: Good ✓ Other(Explain) _____

(For diffusive samples or AIHA lead) Is a known blank included? Yes __ No ✓

See Case Narrative for resolution of the Non-Conformance.

* Samples do not have to comply with the given range for certain parameters.

\L\Quality Assurance\Checklists Procedures Sign-Off Templates\Checklists\Sample Receipt Checklists\Sample_Cooler_Receipt_Checklist

Lead in Water

AES

ANALYTICAL ENVIRONMENTAL SERVICES, INC.

May 24, 2011

Bob Hadden
GeoTechnical & Env. Consultants, Inc.
514 Hillcrest Industrial Blvd
Macon GA 31204

TEL: (478) 757-1606
FAX: (478) 757-1608

RE: 1856 Wells Court

Dear Bob Hadden: Order No: 1105C58

Analytical Environmental Services, Inc. received 12 samples on 5/13/2011 5:28:00 AM for the analyses presented in following report.

No problems were encountered during the analyses. Additionally, all results for the associated Quality Control samples were within EPA and/or AES established limits. Any discrepancies associated with the analyses contained herein will be noted and submitted in the form of a project Case Narrative.
AES' certifications are as follows:
-NELAC/Florida Certification number E87582 for analysis of Environmental Water, soil/hazardous waste, and Drinking Water Microbiology, effective 07/01/10-06/30/11.
-AIHA Certification ID #100671 for Industrial Hygiene samples (Organics, Inorganics), Environmental Lead (Paint, Soil, Dust Wipes, Air), and Environmental Microbiology (Fungal) effective until 09/01/11.

These results relate only to the items tested. This report may only be reproduced in full.

If you have any questions regarding these test results, please feel free to call.

CRKanhai

Chantelle Kanhai
Project Manager

ANALYTICAL ENVIRONMENTAL SERVICES, INC
3785 Presidential Parkway, Atlanta GA 30340-3704
AES TEL.: (770) 457-8177 / TOLL-FREE (800) 972-4889 / FAX: (770) 457-8188

CHAIN OF CUSTODY

Work Order: 1105C58

Date: 5-13-11 Page 1 of 1

COMPANY: GEC

ADDRESS: Macon

PHONE: 478 757 1606

FAX:

SAMPLED BY: Bob Hadden

SIGNATURE: Robert F Hadden

ANALYSIS REQUESTED

Total Pb

PRESERVATION (See codes)

N

Visit our website www.aesatlanta.com to check on the status of your results, place bottle orders, etc.

#	SAMPLE ID	SAMPLED DATE	SAMPLED TIME	Grab	Composite	Matrix (See codes)	PRESERVATION (See codes)	REMARKS	No # of Containers
1	WC-1A	5-11-11	1:28	X		DW	✓		1
2	WC-1B		1:33						
3	WC-2A		1:46						
4	WC-2B		1:51						
5	WC-3A		1:58						
6	WC-3B		2:03						
7	WC-4A		2:44						
8	WC-4B		2:49						
9	WC-5A		3:12						
10	WC-5B		3:17						
11	WC-6A		3:50						
12	WC-6B		3:55						
13									
14									

RELINQUISHED BY	DATE/TIME	RECEIVED BY	DATE/TIME
1: Robert F Hadden	5:28 5-13-11	1:	5/13/11
2:		2:	5:28
3:		3:	

PROJECT INFORMATION

PROJECT NAME: 1856 Wells Court

PROJECT #: 110264.340

SITE ADDRESS: Atlanta GA

SEND REPORT TO: Bob Hadden

INVOICE TO: (IF DIFFERENT FROM ABOVE)

QUOTE #: PO#:

RECEIPT

Total # of Containers

Turnaround Time Request

- ⊗ Standard 5 Business Days
- ○ 2 Business Day Rush
- ○ Next Business Day Rush
- ○ Same Day Rush (auth req.)
- ○ Other

STATE PROGRAM (if any): GA

E-mail? (Y) N; Fax? Y / N

DATA PACKAGE: I II III IV

SPECIAL INSTRUCTIONS/COMMENTS:

SHIPMENT METHOD

OUT / / VIA:

IN / / VIA:

CLIENT FedEx UPS MAIL COURIER GREYHOUND OTHER

Page 2 of 15

SAMPLES RECEIVED AFTER 3PM OR SATURDAY ARE CONSIDERED AS RECEIVED ON THE NEXT BUSINESS DAY; IF NO TAT IS MARKED ON COC AES WILL PROCEED AS STANDARD TAT.
SAMPLES ARE DISPOSED OF 30 DAYS AFTER COMPLETION OF REPORT UNLESS OTHER ARRANGEMENTS ARE MADE.

MATRIX CODES: A = Air GW = Groundwater SE = Sediment SO = Soil SW = Surface Water W = Water (Blanks) DW = Drinking Water (Blanks) O = Other (specify)

PRESERVATIVE CODES: H+I = Hydrochloric acid + ice I = Ice only N = Nitric acid S+I = Sulfuric acid + ice S/M+I = Sodium Bisulfate/Methanol + ice O = Other (specify) NA = None

White Copy - Original; Yellow Copy - Client

Analytical Environmental Services, Inc **Date:** 24-May-11

Client:	GeoTechnical & Env. Consultants, Inc.	**Client Sample ID:**	WC-1A
Project Name:	1856 Wells Court	**Collection Date:**	5/11/2011 1:28:00 PM
Lab ID:	1105C58-001	**Matrix:**	Drinking Water

Analyses	Result	Reporting Limit	Qual	Units	BatchID	Dilution Factor	Date Analyzed	Analyst
Trace Elements by ICP/MS E200.8					**(E200.2)**			
Lead	55.4	1.00		ug/L	146476	1	05/18/2011 17:03	JY

Qualifiers:

- * Value exceeds maximum contaminant level
- BRL Below reporting limit
- H Holding times for preparation or analysis exceeded
- N Analyte not NELAC certified
- B Analyte detected in the associated method blank
- > Greater than Result value
- E Estimated (value above quantitation range)
- S Spike Recovery outside limits due to matrix
- Narr See case narrative
- NC Not confirmed
- < Less than Result value
- J Estimated value detected below Reporting Limit

Analytical Environmental Services, Inc **Date:** 24-May-11

Client:	GeoTechnical & Env. Consultants, Inc.	**Client Sample ID:**	WC-1B
Project Name:	1856 Wells Court	**Collection Date:**	5/11/2011 1:33:00 PM
Lab ID:	1105C58-002	**Matrix:**	Drinking Water

Analyses	Result	Reporting Limit	Qual	Units	BatchID	Dilution Factor	Date Analyzed	Analyst
Trace Elements by ICP/MS E200.8					(E200.2)			
Lead	BRL	1.00		ug/L	146476	1	05/18/2011 17:41	JY

Qualifiers:

- * Value exceeds maximum contaminant level
- BRL Below reporting limit
- H Holding times for preparation or analysis exceeded
- N Analyte not NELAC certified
- B Analyte detected in the associated method blank
- > Greater than Result value
- E Estimated (value above quantitation range)
- S Spike Recovery outside limits due to matrix
- Narr See case narrative
- NC Not confirmed
- < Less than Result value
- J Estimated value detected below Reporting Limit

Analytical Environmental Services, Inc **Date:** 24-May-11

Client:	GeoTechnical & Env. Consultants, Inc.	**Client Sample ID:**	WC-2A
Project Name:	1856 Wells Court	**Collection Date:**	5/11/2011 1:46:00 PM
Lab ID:	1105C58-003	**Matrix:**	Drinking Water

Analyses	Result	Reporting Limit	Qual	Units	BatchID	Dilution Factor	Date Analyzed	Analyst
Trace Elements by ICP/MS E200.8				(E200.2)				
Lead	BRL	1.00		ug/L	146476	1	05/18/2011 17:47	JY

Qualifiers:

- * Value exceeds maximum contaminant level
- BRL Below reporting limit
- H Holding times for preparation or analysis exceeded
- N Analyte not NELAC certified
- B Analyte detected in the associated method blank
- > Greater than Result value
- E Estimated (value above quantitation range)
- S Spike Recovery outside limits due to matrix
- Narr See case narrative
- NC Not confirmed
- < Less than Result value
- J Estimated value detected below Reporting Limit

Analytical Environmental Services, Inc **Date:** 24-May-11

Client:	GeoTechnical & Env. Consultants, Inc.	**Client Sample ID:**	WC-2B
Project Name:	1856 Wells Court	**Collection Date:**	5/11/2011 1:51:00 PM
Lab ID:	1105C58-004	**Matrix:**	Drinking Water

Analyses	Result	Reporting Limit	Qual	Units	BatchID	Dilution Factor	Date Analyzed	Analyst
Trace Elements by ICP/MS E200.8					**(E200.2)**			
Lead	BRL	1.00		ug/L	146476	1	05/18/2011 17:54	JY

Qualifiers:

*	Value exceeds maximum contaminant level	E	Estimated (value above quantitation range)
BRL	Below reporting limit	S	Spike Recovery outside limits due to matrix
H	Holding times for preparation or analysis exceeded	Narr	See case narrative
N	Analyte not NELAC certified	NC	Not confirmed
B	Analyte detected in the associated method blank	<	Less than Result value
>	Greater than Result value	J	Estimated value detected below Reporting Limit

Analytical Environmental Services, Inc **Date:** 24-May-11

Client:	GeoTechnical & Env. Consultants, Inc.	**Client Sample ID:**	WC-3A
Project Name:	1856 Wells Court	**Collection Date:**	5/11/2011 1:58:00 PM
Lab ID:	1105C58-005	**Matrix:**	Drinking Water

Analyses	Result	Reporting Limit	Qual	Units	BatchID	Dilution Factor	Date Analyzed	Analyst
Trace Elements by ICP/MS E200.8					(E200.2)			
Lead	107	1.00		ug/L	146476	1	05/18/2011 18:00	JY

Qualifiers:

- * Value exceeds maximum contaminant level
- BRL Below reporting limit
- H Holding times for preparation or analysis exceeded
- N Analyte not NELAC certified
- B Analyte detected in the associated method blank
- > Greater than Result value
- E Estimated (value above quantitation range)
- S Spike Recovery outside limits due to matrix
- Narr See case narrative
- NC Not confirmed
- < Less than Result value
- J Estimated value detected below Reporting Limit

Analytical Environmental Services, Inc **Date:** 24-May-11

Client:	GeoTechnical & Env. Consultants, Inc.	**Client Sample ID:**	WC-3B
Project Name:	1856 Wells Court	**Collection Date:**	5/11/2011 2:03:00 PM
Lab ID:	1105C58-006	**Matrix:**	Drinking Water

Analyses	Result	Reporting Limit	Qual	Units	BatchID	Dilution Factor	Date Analyzed	Analyst
Trace Elements by ICP/MS E200.8					**(E200.2)**			
Lead	BRL	1.00		ug/L	146476	1	05/18/2011 18:06	JY

Qualifiers:

- * Value exceeds maximum contaminant level
- BRL Below reporting limit
- H Holding times for preparation or analysis exceeded
- N Analyte not NELAC certified
- B Analyte detected in the associated method blank
- > Greater than Result value
- E Estimated (value above quantitation range)
- S Spike Recovery outside limits due to matrix
- Narr See case narrative
- NC Not confirmed
- < Less than Result value
- J Estimated value detected below Reporting Limit

Analytical Environmental Services, Inc **Date:** 24-May-11

Client:	GeoTechnical & Env. Consultants, Inc.	**Client Sample ID:**	WC-4A
Project Name:	1856 Wells Court	**Collection Date:**	5/11/2011 2:44:00 PM
Lab ID:	1105C58-007	**Matrix:**	Drinking Water

Analyses	Result	Reporting Limit	Qual	Units	BatchID	Dilution Factor	Date Analyzed	Analyst
Trace Elements by ICP/MS E200.8					(E200.2)			
Lead	1.32	1.00		ug/L	146476	1	05/18/2011 18:12	JY

Qualifiers:

- * Value exceeds maximum contaminant level
- BRL Below reporting limit
- H Holding times for preparation or analysis exceeded
- N Analyte not NELAC certified
- B Analyte detected in the associated method blank
- > Greater than Result value
- E Estimated (value above quantitation range)
- S Spike Recovery outside limits due to matrix
- Narr See case narrative
- NC Not confirmed
- < Less than Result value
- J Estimated value detected below Reporting Limit

Analytical Environmental Services, Inc **Date:** 24-May-11

Client:	GeoTechnical & Env. Consultants, Inc.	**Client Sample ID:**	WC-4B
Project Name:	1856 Wells Court	**Collection Date:**	5/11/2011 2:49:00 PM
Lab ID:	1105C58-008	**Matrix:**	Drinking Water

Analyses	Result	Reporting Limit	Qual	Units	BatchID	Dilution Factor	Date Analyzed	Analyst
Trace Elements by ICP/MS E200.8					**(E200.2)**			
Lead	BRL	1.00		ug/L	146476	1	05/18/2011 18:18	JY

Qualifiers:

- * Value exceeds maximum contaminant level
- BRL Below reporting limit
- H Holding times for preparation or analysis exceeded
- N Analyte not NELAC certified
- B Analyte detected in the associated method blank
- > Greater than Result value
- E Estimated (value above quantitation range)
- S Spike Recovery outside limits due to matrix
- Narr See case narrative
- NC Not confirmed
- < Less than Result value
- J Estimated value detected below Reporting Limit

Analytical Environmental Services, Inc **Date:** 24-May-11

Client:	GeoTechnical & Env. Consultants, Inc.	**Client Sample ID:**	WC-5A
Project Name:	1856 Wells Court	**Collection Date:**	5/11/2011 3:12:00 PM
Lab ID:	1105C58-009	**Matrix:**	Drinking Water

Analyses	Result	Reporting Limit	Qual	Units	BatchID	Dilution Factor	Date Analyzed	Analyst
Trace Elements by ICP/MS E200.8					(E200.2)			
Lead	7.41	1.00		ug/L	146476	1	05/18/2011 18:25	JY

Qualifiers:

- * Value exceeds maximum contaminant level
- BRL Below reporting limit
- H Holding times for preparation or analysis exceeded
- N Analyte not NELAC certified
- B Analyte detected in the associated method blank
- > Greater than Result value
- E Estimated (value above quantitation range)
- S Spike Recovery outside limits due to matrix
- Narr See case narrative
- NC Not confirmed
- < Less than Result value
- J Estimated value detected below Reporting Limit

Analytical Environmental Services, Inc **Date:** 24-May-11

Client:	GeoTechnical & Env. Consultants, Inc.	**Client Sample ID:**	WC-5B
Project Name:	1856 Wells Court	**Collection Date:**	5/11/2011 3:17:00 PM
Lab ID:	1105C58-010	**Matrix:**	Drinking Water

Analyses	Result	Reporting Limit	Qual	Units	BatchID	Dilution Factor	Date Analyzed	Analyst
Trace Elements by ICP/MS E200.8				**(E200.2)**				
Lead	BRL	1.00		ug/L	146476	1	05/18/2011 18:31	JY

Qualifiers:

- * Value exceeds maximum contaminant level
- BRL Below reporting limit
- H Holding times for preparation or analysis exceeded
- N Analyte not NELAC certified
- B Analyte detected in the associated method blank
- > Greater than Result value
- E Estimated (value above quantitation range)
- S Spike Recovery outside limits due to matrix
- Narr See case narrative
- NC Not confirmed
- < Less than Result value
- J Estimated value detected below Reporting Limit

Analytical Environmental Services, Inc **Date:** 24-May-11

Client:	GeoTechnical & Env. Consultants, Inc.	**Client Sample ID:**	WC-6A
Project Name:	1856 Wells Court	**Collection Date:**	5/11/2011 3:50:00 PM
Lab ID:	1105C58-011	**Matrix:**	Drinking Water

Analyses	Result	Reporting Limit	Qual	Units	BatchID	Dilution Factor	Date Analyzed	Analyst
Trace Elements by ICP/MS E200.8					(E200.2)			
Lead	2.10	1.00		ug/L	146476	1	05/18/2011 18:55	JY

Qualifiers:

- * Value exceeds maximum contaminant level
- BRL Below reporting limit
- H Holding times for preparation or analysis exceeded
- N Analyte not NELAC certified
- B Analyte detected in the associated method blank
- > Greater than Result value
- E Estimated (value above quantitation range)
- S Spike Recovery outside limits due to matrix
- Narr See case narrative
- NC Not confirmed
- < Less than Result value
- J Estimated value detected below Reporting Limit

Analytical Environmental Services, Inc **Date:** 24-May-11

Client:	GeoTechnical & Env. Consultants, Inc.	**Client Sample ID:**	WC-6B
Project Name:	1856 Wells Court	**Collection Date:**	5/11/2011 3:55:00 PM
Lab ID:	1105C58-012	**Matrix:**	Drinking Water

Analyses	Result	Reporting Limit	Qual	Units	BatchID	Dilution Factor	Date Analyzed	Analyst
Trace Elements by ICP/MS E200.8					**(E200.2)**			
Lead	BRL	1.00		ug/L	146476	1	05/18/2011 19:02	JY

Qualifiers:

- * Value exceeds maximum contaminant level
- BRL Below reporting limit
- H Holding times for preparation or analysis exceeded
- N Analyte not NELAC certified
- B Analyte detected in the associated method blank
- > Greater than Result value
- E Estimated (value above quantitation range)
- S Spike Recovery outside limits due to matrix
- Narr See case narrative
- NC Not confirmed
- < Less than Result value
- J Estimated value detected below Reporting Limit

Analytical Environmental Services, Inc.

Sample/Cooler Receipt Checklist

Client GEC Work Order Number 1105C58

Checklist completed by JR 5-13-11
Signature Date

Carrier name: FedEx __ UPS __ Courier __ Client ✓ US Mail __ Other _____

Shipping container/cooler in good condition?	Yes ✓	No __	Not Present __
Custody seals intact on shipping container/cooler?	Yes __	No __	Not Present ✓
Custody seals intact on sample bottles?	Yes __	No __	Not Present ✓
Container/Temp Blank temperature in compliance? (4°C±2)*	Yes ✓	No __	

5-13-11

Cooler #1 Ambient Cooler #2 _____ Cooler #3 _____ Cooler #4 _____ Cooler#5 _____ Cooler #6 _____

Chain of custody present?	Yes ✓	No __
Chain of custody signed when relinquished and received?	Yes ✓	No __
Chain of custody agrees with sample labels?	Yes ✓	No __
Samples in proper container/bottle?	Yes ✓	No __
Sample containers intact?	Yes ✓	No __
Sufficient sample volume for indicated test?	Yes ✓	No __
All samples received within holding time?	Yes ✓	No __
Was TAT marked on the COC?	Yes ✓	No __
Proceed with Standard TAT as per project history?	Yes __	No __ Not Applicable ✓
Water - VOA vials have zero headspace?	No VOA vials submitted ✓	Yes __ No __
Water - pH acceptable upon receipt?	Yes ✓	No __ Not Applicable __

Adjusted? _____ Checked by JR

Sample Condition: Good ✓ Other(Explain) _____

(For diffusive samples or AIHA lead) Is a known blank included? Yes __ No ✓

See Case Narrative for resolution of the Non-Conformance.

* Samples do not have to comply with the given range for certain parameters.

\L\Quality Assurance\Checklists Procedures Sign-Off Templates\Checklists\Sample Receipt Checklists\Sample_Cooler_Receipt_Checklist

ACM

ANALYTICAL ENVIRONMENTAL SERVICES, INC.
3785 Presidential Pkwy., Atlanta, GA 30340-3704
(770) 457-8177 / Toll Free (800) 972-4889 / Fax (770) 457-8188

Pg 1 of 3

CHAIN OF CUSTODY
BULK ASBESTOS ANALYSIS

1105600

Client Name: GEL
Address:
City, State, Zip: Macon
Contact: Bob Hadden ~~David Free~~ Kevin Stumpler
Sampler's Name: Bob Hadden # 12596
Phone: ( )
Fax: ( )
Project Name: Wells Court
Project Number: 110264.340
Sampling Date: 5-18-11

	Sample ID	Sample Location/Description	Analysis Requested	Turnaround Time	Comments	For AES Use Only
1	WC-13A	6" squares pattern Brown & Tan vinyl sheet floor-302	PLM	5day	302 occ	
2	WC-13B	Same - Apt 302				
3	WC-1K	JC @ Living Room to hall corner Apt 302				
4	WC-1L	JC @ Living Room overhead corner to hall Apt 509			509 V	
5	WC-1m	JC @ HW/HVAC closet				
6	WC-2I	Stippled Ceiling Apt 509 Hall				
7	WC-~~1N~~2J	~~JC @ Bedroom 2~~ LR Room center ceiling stippled-seams				
8	WC-1N	JC Bedroom 2 @ C-D corner Apt 509				
9	WC-14A	9" squares pattern Brn & Tan Vinyl floor @ door landing 306			~~506~~ 306	
10	WC-14B	Same Right side exit				
11	WC-1-O	JC Bathroom Apt 306				
12	WC-15A	Interior Window frame to SR crack Apt 306 vert. pt				
13	WC-15B	Same - Kitchen @ Sink at vertical				
14	WC-1P	JC @ Kitchen Cabinet corner @ ceiling 306			306	
15	WC-1Q	JC @ LR - Hall corner left				
16	WC-1R	JC @ LR - Hall corner right, low				
17	WC-1S	JC @ Bedroom 2 ON D-Wall mid seam/SR				
18	WC-1T	JC @ Cabinet top corner left of sink			310	
19	WC-1U	JC @ LR to hall corner				
20	WC-2K	Stippled ceiling Apt 310 LR center				

Relinquished by: Robert F Hadden Date/Time: 6:25pm / 5-18-11
Received by: Date/Time:
Relinquished by: Date/Time:
Received by: Date/Time:

FOR LAB USE ONLY
Lab Recipient: Date/Time: 5/18/11 6:25 Method of Shipment: C

ANALYTICAL ENVIRONMENTAL SERVICES, INC.
3785 Presidential Pkwy., Atlanta, GA 30340-3704
(770) 457-8177 / Toll Free (800) 972-4889 / Fax (770) 457-8188

Pg 2 of 3

CHAIN OF CUSTODY
BULK ASBESTOS ANALYSIS

1105G00

Client Name: GEC
Address:
City, State, Zip: Macon
Contact: Bob Hadden; Kevin Strumpler columbus
Sampler's Name: Bob Hadden
Phone: ( )
Fax: ( )
Project Name: Walls Corp
Project Number: 110264.340
Sampling Date: 5-18-11

	Sample ID	Sample Location/Description	Analysis Requested	Turnaround Time	Comments	For AES Use Only
1	WC-15C	Window interior caulk at SR Apt 310 LR	PLM	5day	310	
2	WC-1V	JC Apt 115 wall corner		1	115	
3	WC-~~15D~~1W	JC Apt 115 Kitchen cab corner over stove				
4	WC-6C	Interior caulk bathroom				
5	WC-10B	SR@ HW closet Apt 115				
6	WC-1X	JC@ HW closet Apt 115				
7	WC-2L	Stippled ceiling Apt 116 in Bedroom @ seam			116	
8	WC-1Y	JC @ Hall @ LR Apt 116				
9	WC-1Z	JC@ HW closet tape seam Apt 116				
10	WC-16A	exterior window frame caulk from old window 116				
11	WC-16B	Same LR window				
12	WC-17A	STAIR Tread and pad 4th/5th Apt 115-116				
13	WC-1AA	SR/JC@ 115-116 stair top rail				
14	WC-1AB	~~SR~~ JC@ Thermostat corner			Apt 110	
15	WC-1AC	JC@ Bedroom 2 B-C corner			"	
16	WC-1AD	JC@ Hall overhead corner			Apt 112	
17	WC-10C	SR@ HW closet Apt 112			"	
18	WC-1AE	Apt 102 Thermostat wall corner JC			Apt 102	
19	WC-1AF	Apt 102 JC Kitchen @ Door W/SR				
20	WC-1AG	Apt 102 Bedroom 1 JC behind door knob @ wall			W/SR	

Relinquished by: Robert Hadden Date/Time: 6:25pm / 5-18-11
Received by: Date/Time:
Relinquished by: Date/Time:
Received by: Date/Time:

FOR LAB USE ONLY
Lab Recipient: Date/Time: 5/18/11 6:25 Method of Shipment:

ANALYTICAL ENVIRONMENTAL SERVICES, INC.
3785 Presidential Pkwy., Atlanta, GA 30340-3704
(770) 457-8177 / Toll Free (800) 972-4889 / Fax (770) 457-8188

Pg 3 of 3

CHAIN OF CUSTODY
BULK ASBESTOS ANALYSIS

1105G00

Client Name: GEC
Address:
City, State, Zip: Macon
Contact: Bob Hadden
Sampler's Name: Bob Hadden #12596
Phone: ( )
Fax: ( )
Project Name: Walls Court
Project Number: 110264.340
Sampling Date: 5-18-11

	Sample ID	Sample Location/Description	Analysis Requested	Turnaround Time	Comments	For AES Use Only
1	WC-6D	Interior caulk Kitchen Apt 201 @ Back Door	PLM	5day	Apt 201	
2	WC-6E	Interior Caulk Kitchen counter @ sink				
3	WC-1AH	JC @ HW closet Newer wall				
4	WC-1AI	JC @ Hall corner-right				
5	WC-1AJ	JC @ Hall - LR corner right			Apt 210	
6	WC-2M	Stippled Ceiling LR @ seam				
7	WC-6F	Interior caulk @ Apt 210 tub-F door				
8	WC-17B	Stair Tread 408-409			Does not appear to have paint under	
9	WC-1AK	Stair 408-409 JC at former rail left up W/SR				
10	WC-1AL	JC @ HW closet				
11	WC-1AM	JC @ Hall Bedroom 2 corner				
12	WC-18A	LW concrete Apt 412				
13	WC-18B	Same				
14	WC-11B	4 inch square pattern white vinyl on stair well			400 Bldg	
15	WC-1AN	JC @ corner Apt 110 LR				
16						
17						
18						
19						
20						

Relinquished by: Robert Hadden Date/Time: 5-18-11 / 6:25 pm
Received by: Date/Time:
Relinquished by: Date/Time:
Received by: Date/Time:

FOR LAB USE ONLY
Lab Recipient: Mary Date/Time: 5/18/11 6:25 Method of Shipment: Client

Analytical Environmental Services, Inc

Date: 26-May-11

Client:	GeoTechnical & Env. Consultants, Inc.
Project:	WALLS COURT
Lab ID:	1105G00

Case Narrative

Samples WC-13A and WC-13B had three types of flooring each; sample WC-11B had two types of flooring. The client will be charged for 5 extra samples.

ANALYTICAL ENVIRONMENTAL SERVICES, INC.

Bulk Sample Summary Report

NVLAP Lab ID# 102082-0

26-May-11

Client Name:	**GeoTechnical & Env. Consultants, Inc.**	AES Job Number:	**1105G00**
Project Name:	**WALLS COURT**	Project Number:	**110264.340**

Client ID	AES ID	Location	Asbestos Mineral Percentage						Comments
			CH	AM	CR	AN	TR	AC	
WC-13A Layer: 1	1105G00-001A	6" Squares Pattern Brown & Tan Vinyl Sheet Floor - 302	ND	ND	ND	ND	ND	ND	Light Tan Vinyl
WC-13A Layer: 2	1105G00-001A	6" Squares Pattern Brown & Tan Vinyl Sheet Floor - 302	ND	ND	ND	ND	ND	ND	Light Gray Backing with glue
WC-13A Layer: 1	1105G00-001B	6" Squares Pattern Brown & Tan Vinyl Sheet Floor - 302	ND	ND	ND	ND	ND	ND	Tan Vinyl
WC-13A Layer: 2	1105G00-001B	6" Squares Pattern Brown & Tan Vinyl Sheet Floor - 302	ND	ND	ND	ND	ND	ND	Gray Backing with glue
WC-13A Layer: 1	1105G00-001C	6" Squares Pattern Brown & Tan Vinyl Sheet Floor - 302	ND	ND	ND	ND	ND	ND	Beige Vinyl
WC-13A Layer: 2	1105G00-001C	6" Squares Pattern Brown & Tan Vinyl Sheet Floor - 302	ND	ND	ND	ND	ND	ND	Dark Gray Backing with glue
WC-13A Layer: 3	1105G00-001C	6" Squares Pattern Brown & Tan Vinyl Sheet Floor - 302	ND	ND	ND	ND	ND	ND	Wood with glue

Note: CH=chrysotile, AM=amosite, CR=crocidolite, AC=actinolite, TR=tremolite, AN=anthophylite

For comments on the samples, see the individual analysis sheets.

ND = None Detected

PLM is not consistently reliable in detecting small concentrations of asbestos in floor tiles and similar nonfriable materials. Quantitative TEM is currently the only method that can be used to determine the conclusive asbestos content.

It is certified by the signatures below that the laboratory identified is accredited by the National Institute of Standards and Technology for Polarized Light Microscopy (PLM) analysis under the EPA Interim Asbestos Bulk Sample Quality Assurance Program, Laboratory ID 102082-0. All percentages given are by visually estimated volume. All analyses are performed in accordance with the EPA "Method for the Determination of Asbestos in Bulk Building Materials, EPA/600/R-93/116, July 1993." This report must not be reproduced except in full without the approval of Analytical Environmental Service, Inc. These test results apply only to the samples actually tested.

Microanalyst: Vira Ruiz

QC Analyst: Yelena Khanina

ANALYTICAL ENVIRONMENTAL SERVICES, INC.

Bulk Sample Summary Report

NVLAP Lab ID# 102082-0

26-May-11

Client Name:	**GeoTechnical & Env. Consultants, Inc.**	AES Job Number:	**1105G00**
Project Name:	**WALLS COURT**	Project Number:	**110264.340**

Client ID	AES ID	Location	Asbestos Mineral Percentage						Comments
			CH	AM	CR	AN	TR	AC	
WC-13B Layer: 1	1105G00-002A	Same - Apt 302	ND	ND	ND	ND	ND	ND	Light Tan Vinyl
WC-13B Layer: 2	1105G00-002A	Same - Apt 302	ND	ND	ND	ND	ND	ND	Light Gray Backing with glue
WC-13B Layer: 1	1105G00-002B	Same - Apt 302	ND	ND	ND	ND	ND	ND	Tan Vinyl
WC-13B Layer: 2	1105G00-002B	Same - Apt 302	ND	ND	ND	ND	ND	ND	Gray Backing with glue
WC-13B Layer: 1	1105G00-002C	Same - Apt 302	ND	ND	ND	ND	ND	ND	Beige Vinyl
WC-13B Layer: 2	1105G00-002C	Same - Apt 302	ND	ND	ND	ND	ND	ND	Dark Gray Backing with glue
WC-13B Layer: 3	1105G00-002C	Same - Apt 302	ND	ND	ND	ND	ND	ND	Wood with glue

Note: CH=chrysotile, AM=amosite, CR=crocidolite, AC=actinolite, TR=tremolite, AN=anthophylite

For comments on the samples, see the individual analysis sheets.

ND = None Detected

PLM is not consistently reliable in detecting small concentrations of asbestos in floor tiles and similar nonfriable materials. Quantitative TEM is currently the only method that can be used to determine the conclusive asbestos content.

It is certified by the signatures below that the laboratory identified is accredited by the National Institute of Standards and Technology for Polarized Light Microscopy (PLM) analysis under the EPA Interim Asbestos Bulk Sample Quality Assurance Program, Laboratory ID 102082-0. All percentages given are by visually estimated volume. All analyses are performed in accordance with the EPA "Method for the Determination of Asbestos in Bulk Building Materials, EPA/600/R-93/116, July 1993." This report must not be reproduced except in full without the approval of Analytical Environmental Service, Inc. These test results apply only to the samples actually tested.

Microanalyst: Vira Ruiz

QC Analyst: Yelena Khanina

ANALYTICAL ENVIRONMENTAL SERVICES, INC.

Bulk Sample Summary Report

NVLAP Lab ID# 102082-0

26-May-11

Client Name: **GeoTechnical & Env. Consultants, Inc.** AES Job Number: **1105G00**

Project Name: **WALLS COURT** Project Number: **110264.340**

Client ID	AES ID	Location	Asbestos Mineral Percentage						Comments
			CH	AM	CR	AN	TR	AC	
WC-1K Layer: 1	1105G00-003A	JC @ Living Room To Hall Corner Apt 302	ND	ND	ND	ND	ND	ND	Paint included as binder
WC-1K Layer: 2	1105G00-003A	JC @ Living Room To Hall Corner Apt 302	2	ND	ND	ND	ND	ND	Paint included as binder
WC-1L Layer: 1	1105G00-004A	JC @ Living Room Overhead Corner To Hall Apt 509	2	ND	ND	ND	ND	ND	
WC-1M Layer: 1	1105G00-005A	JC @ HW / HVAC Closet	<1	ND	ND	ND	ND	ND	Paint included as binder
WC-2I Layer: 1	1105G00-006A	Stippled Ceiling Apt 509 Hall	ND	ND	ND	ND	ND	ND	Paint included as binder
WC-2J Layer: 1	1105G00-007A	Liv Room Center Ceiling Stipple - Seam	ND	ND	ND	ND	ND	ND	Paint included as binder
WC-2J Layer: 2	1105G00-007A	Liv Room Center Ceiling Stipple - Seam	ND	ND	ND	ND	ND	ND	

Note: CH=chrysotile, AM=amosite, CR=crocidolite, AC=actinolite, TR=tremolite, AN=anthophylite

For comments on the samples, see the individual analysis sheets.

ND = None Detected

PLM is not consistently reliable in detecting small concentrations of asbestos in floor tiles and similar nonfriable materials. Quantitative TEM is currently the only method that can be used to determine the conclusive asbestos content.

It is certified by the signatures below that the laboratory identified is accredited by the National Institute of Standards and Technology for Polarized Light Microscopy (PLM) analysis under the EPA Interim Asbestos Bulk Sample Quality Assurance Program, Laboratory ID 102082-0. All percentages given are by visually estimated volume. All analyses are performed in accordance with the EPA "Method for the Determination of Asbestos in Bulk Building Materials, EPA/600/R-93/116, July 1993." This report must not be reproduced except in full without the approval of Analytical Environmental Service, Inc. These test results apply only to the samples actually tested.

Microanalyst: Vira Ruiz

QC Analyst: Yelena Khanina

ANALYTICAL ENVIRONMENTAL SERVICES, INC.

Bulk Sample Summary Report

AES

NVLAP

Lab ID# 102082-0

26-May-11

Client Name:	**GeoTechnical & Env. Consultants, Inc.**	AES Job Number:	**1105G00**
Project Name:	**WALLS COURT**	Project Number:	**110264.340**

Client ID	AES ID	Location	Asbestos Mineral Percentage						Comments
			CH	AM	CR	AN	TR	AC	
WC-1N Layer: 1	1105G00-008A	JC Bedroom 2 @ C - D Corner Apt 509	ND	ND	ND	ND	ND	ND	Paint included as binder
WC-1N Layer: 2	1105G00-008A	JC Bedroom 2 @ C - D Corner Apt 509	2	ND	ND	ND	ND	ND	Paint included as binder
WC-14A Layer: 1	1105G00-009A	9" Squares Pattern Brn & Tan Vinyl Floor @ Door Laundry 306	ND	ND	ND	ND	ND	ND	Vinyl
WC-14A Layer: 2	1105G00-009A	9" Squares Pattern Brn & Tan Vinyl Floor @ Door Laundry 306	ND	ND	ND	ND	ND	ND	Backing
WC-14A Layer: 3	1105G00-009A	9" Squares Pattern Brn & Tan Vinyl Floor @ Door Laundry 306	ND	ND	ND	ND	ND	ND	Yellow Mastic
WC-14A Layer: 4	1105G00-009A	9" Squares Pattern Brn & Tan Vinyl Floor @ Door Laundry 306	ND	ND	ND	ND	ND	ND	Concrete
WC-14B Layer: 1	1105G00-010A	Same Right Side Exit	ND	ND	ND	ND	ND	ND	Vinyl

Note: CH=chrysotile, AM=amosite, CR=crocidolite, AC=actinolite, TR=tremolite, AN=anthophylite

For comments on the samples, see the individual analysis sheets.

ND = None Detected

PLM is not consistently reliable in detecting small concentrations of asbestos in floor tiles and similar nonfriable materials. Quantitative TEM is currently the only method that can be used to determine the conclusive asbestos content.

It is certified by the signatures below that the laboratory identified is accredited by the National Institute of Standards and Technology for Polarized Light Microscopy (PLM) analysis under the EPA Interim Asbestos Bulk Sample Quality Assurance Program, Laboratory ID 102082-0. All percentages given are by visually estimated volume. All analyses are performed in accordance with the EPA "Method for the Determination of Asbestos in Bulk Building Materials, EPA/600/R-93/116, July 1993." This report must not be reproduced except in full without the approval of Analytical Environmental Service, Inc. These test results apply only to the samples actually tested.

Microanalyst: Vira Ruiz

QC Analyst: Yelena Khanina

ANALYTICAL ENVIRONMENTAL SERVICES, INC.

Bulk Sample Summary Report

AES

NVLAP

Lab ID# 102082-0

26-May-11

Client Name:	**GeoTechnical & Env. Consultants, Inc.**	AES Job Number:	**1105G00**
Project Name:	**WALLS COURT**	Project Number:	**110264.340**

Client ID	AES ID	Location	Asbestos Mineral Percentage						Comments
			CH	AM	CR	AN	TR	AC	
WC-14B Layer: 2	1105G00-010A	Same Right Side Exit	ND	ND	ND	ND	ND	ND	Backing
WC-14B Layer: 3	1105G00-010A	Same Right Side Exit	ND	ND	ND	ND	ND	ND	Yellow Mastic
WC-14B Layer: 4	1105G00-010A	Same Right Side Exit	ND	ND	ND	ND	ND	ND	Concrete
WC-1O Layer: 1	1105G00-011A	JC Bathroom Apt 306	ND	ND	ND	ND	ND	ND	Paint included as binder
WC-15A Layer: 1	1105G00-012A	Interior Window Frame To SR Caulk Apt 306 Vest. Rt	ND	ND	ND	ND	ND	ND	Paint included as binder
WC-15B Layer: 1	1105G00-013A	Same - Kitchen @ Sink Vertical	ND	ND	ND	ND	ND	ND	Paint included as binder
WC-1P Layer: 1	1105G00-014A	JC @ Kitchen Cabinet Corner @ Refrig 306	ND	ND	ND	ND	ND	ND	Paint included as binder

Note: CH=chrysotile, AM=amosite, CR=crocidolite, AC=actinolite, TR=tremolite, AN=anthophylite

For comments on the samples, see the individual analysis sheets.

ND = None Detected

PLM is not consistently reliable in detecting small concentrations of asbestos in floor tiles and similar nonfriable materials. Quantitative TEM is currently the only method that can be used to determine the conclusive asbestos content.

It is certified by the signatures below that the laboratory identified is accredited by the National Institute of Standards and Technology for Polarized Light Microscopy (PLM) analysis under the EPA Interim Asbestos Bulk Sample Quality Assurance Program, Laboratory ID 102082-0. All percentages given are by visually estimated volume. All analyses are performed in accordance with the EPA "Method for the Determination of Asbestos in Bulk Building Materials, EPA/600/R-93/116, July 1993." This report must not be reproduced except in full without the approval of Analytical Environmental Service, Inc. These test results apply only to the samples actually tested.

Microanalyst: Vira Ruiz

QC Analyst: Yelena Khanina

ANALYTICAL ENVIRONMENTAL SERVICES, INC.

Bulk Sample Summary Report

NVLAP Lab ID# 102082-0

26-May-11

Client Name: **GeoTechnical & Env. Consultants, Inc.** AES Job Number: **1105G00**

Project Name: **WALLS COURT** Project Number: **110264.340**

Client ID	AES ID	Location	Asbestos Mineral Percentage						Comments
			CH	AM	CR	AN	TR	AC	
WC-1Q Layer: 1	1105G00-015A	JC @ LR - Hall Corner Left	ND	ND	ND	ND	ND	ND	Paint included as binder
WC-1R Layer: 1	1105G00-016A	JC @ LR - Hall Corner Right, Low	ND	ND	ND	ND	ND	ND	Paint included as binder
WC-1S Layer: 1	1105G00-017A	JC @ Bedroom 2 On D - Wall Mid. Seam w / SR	ND	ND	ND	ND	ND	ND	Paint included as binder
WC-1S Layer: 2	1105G00-017A	JC @ Bedroom 2 On D - Wall Mid. Seam w / SR	ND	ND	ND	ND	ND	ND	
WC-1S Layer: 3	1105G00-017A	JC @ Bedroom 2 On D - Wall Mid. Seam w / SR	ND	ND	ND	ND	ND	ND	
WC-1T Layer: 1	1105G00-018A	JC @ Cabinet Top Corner Left Of Sink	ND	ND	ND	ND	ND	ND	Paint included as binder
WC-1U Layer: 1	1105G00-019A	JC @ LR To Hall Corner	ND	ND	ND	ND	ND	ND	Paint included as binder

Note: CH=chrysotile, AM=amosite, CR=crocidolite, AC=actinolite, TR=tremolite, AN=anthophylite

For comments on the samples, see the individual analysis sheets.

ND = None Detected

PLM is not consistently reliable in detecting small concentrations of asbestos in floor tiles and similar nonfriable materials. Quantitative TEM is currently the only method that can be used to determine the conclusive asbestos content.

It is certified by the signatures below that the laboratory identified is accredited by the National Institute of Standards and Technology for Polarized Light Microscopy (PLM) analysis under the EPA Interim Asbestos Bulk Sample Quality Assurance Program, Laboratory ID 102082-0. All percentages given are by visually estimated volume. All analyses are performed in accordance with the EPA "Method for the Determination of Asbestos in Bulk Building Materials, EPA/600/R-93/116, July 1993." This report must not be reproduced except in full without the approval of Analytical Environmental Service, Inc. These test results apply only to the samples actually tested.

Microanalyst: Vira Ruiz

QC Analyst: Yelena Khanina

ANALYTICAL ENVIRONMENTAL SERVICES, INC.

Bulk Sample Summary Report

NVLAP Lab ID# 102082-0

26-May-11

Client Name:	**GeoTechnical & Env. Consultants, Inc.**	AES Job Number:	**1105G00**
Project Name:	**WALLS COURT**	Project Number:	**110264.340**

Client ID	AES ID	Location	Asbestos Mineral Percentage						Comments
			CH	AM	CR	AN	TR	AC	
WC-2K Layer: 1	1105G00-020A	Stippled Ceiling Apt 310 LR Center	ND	ND	ND	ND	ND	ND	Paint included as binder
WC-15C Layer: 1	1105G00-021A	Window Interior Caulk At SR Apt 310 LR	ND	ND	ND	ND	ND	ND	Paint included as binder
WC-1V Layer: 1	1105G00-022A	JC Apt 115 Hall Corner	<1	ND	ND	ND	ND	ND	Paint included as binder
WC-1W Layer: 1	1105G00-023A	JC Apt 115 Kitchen Cab Corner Over Stove	ND	ND	ND	ND	ND	ND	Paint included as binder
WC-6C Layer: 1	1105G00-024A	Interior Caulk Bathroom	ND	ND	ND	ND	ND	ND	Caulk; Paint included as binder
WC-6C Layer: 2	1105G00-024A	Interior Caulk Bathroom	ND	ND	ND	ND	ND	ND	Vinyl
WC-6C Layer: 3	1105G00-024A	Interior Caulk Bathroom	ND	ND	ND	ND	ND	ND	Backing

Note: CH=chrysotile, AM=amosite, CR=crocidolite, AC=actinolite, TR=tremolite, AN=anthophylite

For comments on the samples, see the individual analysis sheets.

ND = None Detected

PLM is not consistently reliable in detecting small concentrations of asbestos in floor tiles and similar nonfriable materials. Quantitative TEM is currently the only method that can be used to determine the conclusive asbestos content.

It is certified by the signatures below that the laboratory identified is accredited by the National Institute of Standards and Technology for Polarized Light Microscopy (PLM) analysis under the EPA Interim Asbestos Bulk Sample Quality Assurance Program, Laboratory ID 102082-0. All percentages given are by visually estimated volume. All analyses are performed in accordance with the EPA "Method for the Determination of Asbestos in Bulk Building Materials, EPA/600/R-93/116, July 1993." This report must not be reproduced except in full without the approval of Analytical Environmental Service, Inc. These test results apply only to the samples actually tested.

Microanalyst: Vira Ruiz

QC Analyst: Yelena Khanina

ANALYTICAL ENVIRONMENTAL SERVICES, INC.

Bulk Sample Summary Report

NVLAP Lab ID# 102082-0

26-May-11

Client Name:	**GeoTechnical & Env. Consultants, Inc.**	AES Job Number:	**1105G00**
Project Name:	**WALLS COURT**	Project Number:	**110264.340**

Client ID	AES ID	Location	Asbestos Mineral Percentage						Comments
			CH	AM	CR	AN	TR	AC	
WC-10B Layer: 1	1105G00-025A	SR @ HW Closet Apt 115	ND	ND	ND	ND	ND	ND	
WC-1X Layer: 1	1105G00-026A	JC @ HW Closet Apt 115	ND	ND	ND	ND	ND	ND	
WC-1X Layer: 2	1105G00-026A	JC @ HW Closet Apt 115	ND	ND	ND	ND	ND	ND	
WC-2L Layer: 1	1105G00-027A	Stippled Ceiling Apt 116 In Bedroom 1 @ Seam	ND	ND	ND	ND	ND	ND	Paint included as binder
WC-1Y Layer: 1	1105G00-028A	JC @ Hall @ LR Apt 116	<1	ND	ND	ND	ND	ND	Paint included as binder
WC-1Z Layer: 1	1105G00-029A	JC @ HW Closet Tape Seam Apt 116	ND	ND	ND	ND	ND	ND	Paint included as binder
WC-16A Layer: 1	1105G00-030A	Exterior Window Frame Caulk From Old Window 116	3	ND	ND	ND	ND	ND	Paint included as binder

Note: CH=chrysotile, AM=amosite, CR=crocidolite, AC=actinolite, TR=tremolite, AN=anthophylite

For comments on the samples, see the individual analysis sheets.

ND = None Detected

PLM is not consistently reliable in detecting small concentrations of asbestos in floor tiles and similar nonfriable materials. Quantitative TEM is currently the only method that can be used to determine the conclusive asbestos content.

It is certified by the signatures below that the laboratory identified is accredited by the National Institute of Standards and Technology for Polarized Light Microscopy (PLM) analysis under the EPA Interim Asbestos Bulk Sample Quality Assurance Program, Laboratory ID 102082-0. All percentages given are by visually estimated volume. All analyses are performed in accordance with the EPA "Method for the Determination of Asbestos in Bulk Building Materials, EPA/600/R-93/116, July 1993." This report must not be reproduced except in full without the approval of Analytical Environmental Service, Inc. These test results apply only to the samples actually tested.

Microanalyst: Vira Ruiz

QC Analyst: Yelena Khanina

ANALYTICAL ENVIRONMENTAL SERVICES, INC.

Bulk Sample Summary Report

NVLAP Lab ID# 102082-0

26-May-11

Client Name: **GeoTechnical & Env. Consultants, Inc.** AES Job Number: **1105G00**

Project Name: **WALLS COURT** Project Number: **110264.340**

Client ID	AES ID	Location	Asbestos Mineral Percentage						Comments
			CH	AM	CR	AN	TR	AC	
WC-16B Layer: 1	1105G00-031A	Same LR Window	3	ND	ND	ND	ND	ND	Paint included as binder
WC-17A Layer: 1	1105G00-032A	Stair Tread and Pad w / Glue Apt 115-116	ND	ND	ND	ND	ND	ND	Cove Base
WC-17A Layer: 2	1105G00-032A	Stair Tread and Pad w / Glue Apt 115-116	ND	ND	ND	ND	ND	ND	Vinyl
WC-17A Layer: 3	1105G00-032A	Stair Tread and Pad w / Glue Apt 115-116	30	ND	ND	ND	ND	ND	Backing
WC-17A Layer: 4	1105G00-032A	Stair Tread and Pad w / Glue Apt 115-116	ND	ND	ND	ND	ND	ND	Gray Mastic
WC-1AA Layer: 1	1105G00-033A	SR / JC @ 115-116 Stair Top Rail	ND	ND	ND	ND	ND	ND	Paint included as binder
WC-1AA Layer: 2	1105G00-033A	SR / JC @ 115-116 Stair Top Rail	ND	ND	ND	ND	ND	ND	

Note: CH=chrysotile, AM=amosite, CR=crocidolite, AC=actinolite, TR=tremolite, AN=anthophylite

For comments on the samples, see the individual analysis sheets.

ND = None Detected

PLM is not consistently reliable in detecting small concentrations of asbestos in floor tiles and similar nonfriable materials. Quantitative TEM is currently the only method that can be used to determine the conclusive asbestos content.

It is certified by the signatures below that the laboratory identified is accredited by the National Institute of Standards and Technology for Polarized Light Microscopy (PLM) analysis under the EPA Interim Asbestos Bulk Sample Quality Assurance Program, Laboratory ID 102082-0. All percentages given are by visually estimated volume. All analyses are performed in accordance with the EPA "Method for the Determination of Asbestos in Bulk Building Materials, EPA/600/R-93/116, July 1993." This report must not be reproduced except in full without the approval of Analytical Environmental Service, Inc. These test results apply only to the samples actually tested.

Microanalyst: Vira Ruiz

QC Analyst: Yelena Khanina

ANALYTICAL ENVIRONMENTAL SERVICES, INC.

Bulk Sample Summary Report

NVLAP Lab ID# 102082-0

26-May-11

Client Name:	**GeoTechnical & Env. Consultants, Inc.**	AES Job Number:	**1105G00**
Project Name:	**WALLS COURT**	Project Number:	**110264.340**

Client ID	AES ID	Location	Asbestos Mineral Percentage						Comments
			CH	AM	CR	AN	TR	AC	
WC-1AA Layer: 3	1105G00-033A	SR / JC @ 115-116 Stair Top Rail	ND	ND	ND	ND	ND	ND	
WC-1AB Layer: 1	1105G00-034A	JC @ Thermostat Corner	ND	ND	ND	ND	ND	ND	Paint included as binder
WC-1AB Layer: 2	1105G00-034A	JC @ Thermostat Corner	<1	ND	ND	ND	ND	ND	Paint included as binder
WC-1AC Layer: 1	1105G00-035A	JC @ Bedroom 2 B-C Corner	ND	ND	ND	ND	ND	ND	Paint included as binder
WC-1AD Layer: 1	1105G00-036A	JC @ Hall Over Head Corner	ND	ND	ND	ND	ND	ND	Paint included as binder
WC-1AD Layer: 2	1105G00-036A	JC @ Hall Over Head Corner	2	ND	ND	ND	ND	ND	Paint included as binder
WC-10C Layer: 1	1105G00-037A	SR @ HW Closet Apt 112	ND	ND	ND	ND	ND	ND	Paint included as binder

Note: CH=chrysotile, AM=amosite, CR=crocidolite, AC=actinolite, TR=tremolite, AN=anthophylite

For comments on the samples, see the individual analysis sheets.

ND = None Detected

PLM is not consistently reliable in detecting small concentrations of asbestos in floor tiles and similar nonfriable materials. Quantitative TEM is currently the only method that can be used to determine the conclusive asbestos content.

It is certified by the signatures below that the laboratory identified is accredited by the National Institute of Standards and Technology for Polarized Light Microscopy (PLM) analysis under the EPA Interim Asbestos Bulk Sample Quality Assurance Program, Laboratory ID 102082-0. All percentages given are by visually estimated volume. All analyses are performed in accordance with the EPA "Method for the Determination of Asbestos in Bulk Building Materials, EPA/600/R-93/116, July 1993." This report must not be reproduced except in full without the approval of Analytical Environmental Service, Inc. These test results apply only to the samples actually tested.

Microanalyst: Vira Ruiz

QC Analyst: Yelena Khanina

ANALYTICAL ENVIRONMENTAL SERVICES, INC.

Bulk Sample Summary Report

NVLAP Lab ID# 102082-0

26-May-11

Client Name:	**GeoTechnical & Env. Consultants, Inc.**	AES Job Number:	**1105G00**
Project Name:	**WALLS COURT**	Project Number:	**110264.340**

Client ID	AES ID	Location	Asbestos Mineral Percentage						Comments
			CH	AM	CR	AN	TR	AC	
WC-10C Layer: 2	1105G00-037A	SR @ HW Closet Apt 112	ND	ND	ND	ND	ND	ND	
WC-1AE Layer: 1	1105G00-038A	Apt 102 Thermostat Wall Corner JC	ND	ND	ND	ND	ND	ND	Paint included as binder
WC-1AF Layer: 1	1105G00-039A	Apt 102 JC Kitchen @ Door w / SR	ND	ND	ND	ND	ND	ND	Paint included as binder
WC-1AF Layer: 2	1105G00-039A	Apt 102 JC Kitchen @ Door w / SR	ND	ND	ND	ND	ND	ND	
WC-1AF Layer: 3	1105G00-039A	Apt 102 JC Kitchen @ Door w / SR	ND	ND	ND	ND	ND	ND	
WC-1AG Layer: 1	1105G00-040A	Apt 102 Bedroom 1 JC Behind Door Knob @ Wall	ND	ND	ND	ND	ND	ND	Paint included as binder
WC-1AG Layer: 2	1105G00-040A	Apt 102 Bedroom 1 JC Behind Door Knob @ Wall	ND	ND	ND	ND	ND	ND	

Note: CH=chrysotile, AM=amosite, CR=crocidolite, AC=actinolite, TR=tremolite, AN=anthophylite

For comments on the samples, see the individual analysis sheets.

ND = None Detected

PLM is not consistently reliable in detecting small concentrations of asbestos in floor tiles and similar nonfriable materials. Quantitative TEM is currently the only method that can be used to determine the conclusive asbestos content.

It is certified by the signatures below that the laboratory identified is accredited by the National Institute of Standards and Technology for Polarized Light Microscopy (PLM) analysis under the EPA Interim Asbestos Bulk Sample Quality Assurance Program, Laboratory ID 102082-0. All percentages given are by visually estimated volume. All analyses are performed in accordance with the EPA "Method for the Determination of Asbestos in Bulk Building Materials, EPA/600/R-93/116, July 1993." This report must not be reproduced except in full without the approval of Analytical Environmental Service, Inc. These test results apply only to the samples actually tested.

Microanalyst: Vira Ruiz

QC Analyst: Yelena Khanina

ANALYTICAL ENVIRONMENTAL SERVICES, INC.

Bulk Sample Summary Report

NVLAP Lab ID# 102082-0

26-May-11

Client Name: **GeoTechnical & Env. Consultants, Inc.** AES Job Number: **1105G00**

Project Name: **WALLS COURT** Project Number: **110264.340**

Client ID	AES ID	Location	Asbestos Mineral Percentage						Comments
			CH	AM	CR	AN	TR	AC	
WC-6D Layer: 1	1105G00-041A	Interior Caulk Kitchen Apt 201 @ Back Door	ND	ND	ND	ND	ND	ND	Paint included as binder
WC-6E Layer: 1	1105G00-042A	Interior Caulk Kitchen Center @ Sink	ND	ND	ND	ND	ND	ND	Paint included as binder
WC-1AH Layer: 1	1105G00-043A	JC @ HW Closet Newer Wall	ND	ND	ND	ND	ND	ND	Paint included as binder
WC-1AI Layer: 1	1105G00-044A	JC @ Hall Corner - Right	ND	ND	ND	ND	ND	ND	Paint included as binder
WC-1AJ Layer: 1	1105G00-045A	JC @ Hall - LR Corner Right	<1	ND	ND	ND	ND	ND	Paint included as binder
WC-2M Layer: 1	1105G00-046A	Stippled Ceiling LR @ Seam	ND	ND	ND	ND	ND	ND	Paint included as binder
WC-6F Layer: 1	1105G00-047A	Interior Caulk @ Apt 210 Tub - Floor	ND	ND	ND	ND	ND	ND	Paint included as binder

Note: CH=chrysotile, AM=amosite, CR=crocidolite, AC=actinolite, TR=tremolite, AN=anthophylite

For comments on the samples, see the individual analysis sheets.

ND = None Detected

PLM is not consistently reliable in detecting small concentrations of asbestos in floor tiles and similar nonfriable materials. Quantitative TEM is currently the only method that can be used to determine the conclusive asbestos content.

It is certified by the signatures below that the laboratory identified is accredited by the National Institute of Standards and Technology for Polarized Light Microscopy (PLM) analysis under the EPA Interim Asbestos Bulk Sample Quality Assurance Program, Laboratory ID 102082-0. All percentages given are by visually estimated volume. All analyses are performed in accordance with the EPA "Method for the Determination of Asbestos in Bulk Building Materials, EPA/600/R-93/116, July 1993." This report must not be reproduced except in full without the approval of Analytical Environmental Service, Inc. These test results apply only to the samples actually tested.

Microanalyst: Vira Ruiz

QC Analyst: Yelena Khanina

ANALYTICAL ENVIRONMENTAL SERVICES, INC.

Bulk Sample Summary Report

NVLAP Lab ID# 102082-0

26-May-11

Client Name:	**GeoTechnical & Env. Consultants, Inc.**	AES Job Number:	**1105G00**
Project Name:	**WALLS COURT**	Project Number:	**110264.340**

Client ID	AES ID	Location	Asbestos Mineral Percentage						Comments
			CH	AM	CR	AN	TR	AC	
WC-17B Layer: 1	1105G00-048A	Stair Tread 408-409	ND	ND	ND	ND	ND	ND	
WC-1AK Layer: 1	1105G00-049A	Stair 408-409 JC @ Former Rail Left Up w / SR	ND	ND	ND	ND	ND	ND	Paint included as binder
WC-1AK Layer: 2	1105G00-049A	Stair 408-409 JC @ Former Rail Left Up w / SR	ND	ND	ND	ND	ND	ND	
WC-1AK Layer: 3	1105G00-049A	Stair 408-409 JC @ Former Rail Left Up w / SR	ND	ND	ND	ND	ND	ND	
WC-1AL Layer: 1	1105G00-050A	JC @ HW Closet	2	ND	ND	ND	ND	ND	Paint included as binder
WC-1AM Layer: 1	1105G00-051A	JC @ Hall Bedroom 2 Corner	ND	ND	ND	ND	ND	ND	
WC-1AM Layer: 2	1105G00-051A	JC @ Hall Bedroom 2 Corner	ND	ND	ND	ND	ND	ND	

Note: CH=chrysotile, AM=amosite, CR=crocidolite, AC=actinolite, TR=tremolite, AN=anthophylite

For comments on the samples, see the individual analysis sheets.

ND = None Detected

PLM is not consistently reliable in detecting small concentrations of asbestos in floor tiles and similar nonfriable materials. Quantitative TEM is currently the only method that can be used to determine the conclusive asbestos content.

It is certified by the signatures below that the laboratory identified is accredited by the National Institute of Standards and Technology for Polarized Light Microscopy (PLM) analysis under the EPA Interim Asbestos Bulk Sample Quality Assurance Program, Laboratory ID 102082-0. All percentages given are by visually estimated volume. All analyses are performed in accordance with the EPA "Method for the Determination of Asbestos in Bulk Building Materials, EPA/600/R-93/116, July 1993." This report must not be reproduced except in full without the approval of Analytical Environmental Service, Inc. These test results apply only to the samples actually tested.

Microanalyst: Vira Ruiz

Vira Ruiz

QC Analyst:

Yelena Khanina

ANALYTICAL ENVIRONMENTAL SERVICES, INC.

Bulk Sample Summary Report

NVLAP Lab ID# 102082-0

26-May-11

Client Name:	**GeoTechnical & Env. Consultants, Inc.**	AES Job Number:	**1105G00**
Project Name:	**WALLS COURT**	Project Number:	**110264.340**

Client ID	AES ID	Location	Asbestos Mineral Percentage						Comments
			CH	AM	CR	AN	TR	AC	
WC-18A Layer: 1	1105G00-052A	LW Concrete Apt 412	ND	ND	ND	ND	ND	ND	
WC-18B Layer: 1	1105G00-053A	Same	ND	ND	ND	ND	ND	ND	
WC-11B Layer: 1	1105G00-054A	4 Inch Square Pattern White Vinyl In Stairwall	ND	ND	ND	ND	ND	ND	Light Tan Vinyl
WC-11B Layer: 2	1105G00-054A	4 Inch Square Pattern White Vinyl In Stairwall	ND	ND	ND	ND	ND	ND	Backing with glue
WC-11B Layer: 1	1105G00-054B	4 Inch Square Pattern White Vinyl In Stairwall	ND	ND	ND	ND	ND	ND	White Vinyl
WC-11B Layer: 2	1105G00-054B	4 Inch Square Pattern White Vinyl In Stairwall	ND	ND	ND	ND	ND	ND	Backing with glue
WC-11B Layer: 3	1105G00-054B	4 Inch Square Pattern White Vinyl In Stairwall	ND	ND	ND	ND	ND	ND	Concrete

Note: CH=chrysotile, AM=amosite, CR=crocidolite, AC=actinolite, TR=tremolite, AN=anthophylite

For comments on the samples, see the individual analysis sheets.

ND = None Detected

PLM is not consistently reliable in detecting small concentrations of asbestos in floor tiles and similar nonfriable materials. Quantitative TEM is currently the only method that can be used to determine the conclusive asbestos content.

It is certified by the signatures below that the laboratory identified is accredited by the National Institute of Standards and Technology for Polarized Light Microscopy (PLM) analysis under the EPA Interim Asbestos Bulk Sample Quality Assurance Program, Laboratory ID 102082-0. All percentages given are by visually estimated volume. All analyses are performed in accordance with the EPA "Method for the Determination of Asbestos in Bulk Building Materials, EPA/600/R-93/116, July 1993." This report must not be reproduced except in full without the approval of Analytical Environmental Service, Inc. These test results apply only to the samples actually tested.

Microanalyst: Vira Ruiz

QC Analyst: Yelena Khanina

ANALYTICAL ENVIRONMENTAL SERVICES, INC.

Bulk Sample Summary Report

NVLAP®

Lab ID# 102082-0

26-May-11

Client Name:	**GeoTechnical & Env. Consultants, Inc.**	AES Job Number:	**1105G00**
Project Name:	**WALLS COURT**	Project Number:	**110264.340**

Client ID	AES ID	Location	Asbestos Mineral Percentage						Comments
			CH	AM	CR	AN	TR	AC	
WC-1AN Layer: 1	1105G00-055A	JC @ Corner Apt 110 LR	ND	ND	ND	ND	ND	ND	Paint included as binder
WC-1AN Layer: 2	1105G00-055A	JC @ Corner Apt 110 LR	2	ND	ND	ND	ND	ND	Paint included as binder

Note: CH=chrysotile, AM=amosite, CR=crocidolite, AC=actinolite, TR=tremolite, AN=anthophylite

For comments on the samples, see the individual analysis sheets.

ND = None Detected

PLM is not consistently reliable in detecting small concentrations of asbestos in floor tiles and similar nonfriable materials. Quantitative TEM is currently the only method that can be used to determine the conclusive asbestos content.

It is certified by the signatures below that the laboratory identified is accredited by the National Institute of Standards and Technology for Polarized Light Microscopy (PLM) analysis under the EPA Interim Asbestos Bulk Sample Quality Assurance Program, Laboratory ID 102082-0. All percentages given are by visually estimated volume. All analyses are performed in accordance with the EPA "Method for the Determination of Asbestos in Bulk Building Materials, EPA/600/R-93/116, July 1993." This report must not be reproduced except in full without the approval of Analytical Environmental Service, Inc. These test results apply only to the samples actually tested.

Microanalyst: Vira Ruiz

QC Analyst: Yelena Khanina

ANALYTICAL ENVIRONMENTAL SERVICES, INC.
3785 Presidential Pkwy., Atlanta, GA 30340-3704
(770) 457-8177 / Toll Free (800) 972-4889 / Fax (770) 457-8188

Pge 1 of 2

1105D48

CHAIN OF CUSTODY
BULK ASBESTOS ANALYSIS

Client Name: GEC
Phone: ( )
Address:
Fax: ( )
City, State, Zip: Macon
Project Name: Wells Court DCA
Contact: Bob Hadden / Kevin Strumpler
Project Number: 110264.340
Sampler's Name: Bob Hadden #11989
Sampling Date: 5-13-11

	Sample ID	Sample Location/Description	Analysis Requested	Turnaround Time	Comments	For AES Use Only
1	WC-1A	JC wallboard mud @ Apt 502 LR to hall corner	PLM	5 day	Apt 502	
2	WC-1B	JC Apt 502 LR to hall corner - Left				
3	WC-2A	Stippled Ceiling BR2 at seam w/SR				
4	WC-2B	Stippled ceiling in LR near kitchen door w/SR				
5	WC-3A	White sink undercoat kitchen				
6	WC-4A	12x12 gray pattern squares on beige vinyl - kitchen				
7	WC-4B	same - bathroom (over ceramic) may be built over other				
8	WC-5A	Drk Gray 12x12 Floor-sub Tile @ kitchen stove area			under 4A/B	
9	WC-6A	Interior caulk in kitchen @ spill guard counter				
10	WC-6B	Interior caulk @ bathroom @ tub back lower wall				
11	WC-7A	Exterior window frame caulk on actual frame - white				
12	WC-8A	black tar on roof of Bldg 4 south end			Roof Bldg 4	
13	WC-8B	black tar @ flashing connect the two Bldg sections Bld 4				
14	WC-8C	TAR on vent for end of long Bldg 4				
15	WC-9A	Roofing shingle Bldg 4 north end of short Bldg			over 404/3	
16	WC-7B	white exterior door frame caulk on frame @ Apt 404			Back door	
17	WC-3B	White sink undercoat Apt 404				
18	WC-4C	Over 5B - 12x12 gray pattern over beige vinyl - 2 vinyl + tile			3 layers/2nd vinyl	
19	WC-1C	JC Apt 404 LR corner @ Thermostat			Apt 404	
20	WC-1D	JC Apt 404 hall left corner				

Relinquished by: Robert F. Hadden
Date/Time: 5-13-11 / 5:55 pm
Received by:
Date/Time:
Relinquished by:
Date/Time:
Received by:
Date/Time:

FOR LAB USE ONLY
Lab Recipient M. [signature]
Date/Time: 5/13/11
Method of Shipment Client

5.55pm

2nd vinyl is 1" square yellow/beige

Pg 2 of 2

1105D48

ANALYTICAL ENVIRONMENTAL SERVICES, INC.

3785 Presidential Pkwy., Atlanta, GA 30340-3704
(770) 457-8177 / Toll Free (800) 972-4889 / Fax (770) 457-8188

CHAIN OF CUSTODY
BULK ASBESTOS ANALYSIS

Client Name: GEC
Phone: ( )
Address:
Fax: ( )
City, State, Zip: Macon/Columbus
Project Name: Wells Court DCA
Contact: Bob Hadden / Kevin Strumpler
Project Number: 110264.340
Sampler's Name: Bob Hadden
Sampling Date: 5-13-11

	Sample ID	Sample Location/Description	Analysis Requested	Turnaround Time	Comments	For AES Use Only
1	WC-1E	Apt 404 JC in HW closet	PLM	5day	Apt 404	
2	WC-10A	SR/wallboard in HW closet				
3	WC-2C	Stippled ceiling Apt 404 LR @ Hall-seam				
4	WC-2D	Stippled Ceiling Apt 404				
5	WC-4D	Same Top layer vinyl over beige white other vinyl Bath			maybe over ceramic	
6	WC-11A	4 inch square pattern white vinyl in stairwell 403-404				
7	WC-12A	Multi-rectangle print Brown TAN varied vinyl Kitchen 402			Built-up in Bathroom	
8	WC-1F	JC @ Hall Corner @ BR 2				
9	WC-1G	JC @ LR corner @ BR 1				
10	WC-12B	multi-rectangle Brown/TAN print vinyl layered over tile Kitchen			Kitchen	
11	WC-2E	Stippled Ceiling Kitchen @ light Apt 402				
12	WC-2F	Stippled Ceiling @ BR 2 seam center				
13	WC-2G	stippled ceiling patch in bathroom - spackling				
14	WC-1H	JC @ LR corner Apt 405				
15	WC-2H	Stippled Ceiling Apt 405 Living Room Door				
16	WC-1I	JC Hallway @ Apt 410 damaged wall				
17	WC-1J	JC Thermostat wall corner Apt 410				
18	WC-8D	Black tar on Bldg 2 Apt 204 Roof vent				
19	WC-9B	Roofing Shingles on Bldg 2 at Apt 204				
20						

Relinquished by: Robert I Hadden
Date/Time: 5-13-11 / 5:55p
Received by:
Date/Time:
Relinquished by:
Date/Time:
Received by:
Date/Time:

FOR LAB USE ONLY
Lab Recipient: M.R
Date/Time: 5/13/11
Method of Shipment: Client

5:55pm

Analytical Environmental Services, Inc

Date: 20-May-11

Client:	GeoTechnical & Env. Consultants, Inc.
Project:	WALLS COURT DCA
Lab ID:	1105D48

Case Narrative

Samples WC-4B and WC-11A had two types of flooring each; samples WC-4C and WC-12B had three types of flooring each; samples WC-4D and WC-12A had four types of flooring each. The client will be charged for 12 extra samples.

ANALYTICAL ENVIRONMENTAL SERVICES, INC.

Bulk Sample Summary Report

NVLAP Lab ID# 102082-0

20-May-11

Client Name:	**GeoTechnical & Env. Consultants, Inc.**	AES Job Number:	**1105D48**
Project Name:	**WALLS COURT DCA**	Project Number:	**110264.340**

Client ID	AES ID	Location	Asbestos Mineral Percentage						Comments
			CH	AM	CR	AN	TR	AC	
WC-1A Layer: 1	1105D48 -001A	JC Wallboard Mud @ Apt 502 LR to Hall Corner	ND	ND	ND	ND	ND	ND	Paint included as binder
WC-1A Layer: 2	1105D48 -001A	JC Wallboard Mud @ Apt 502 LR to Hall Corner	2	ND	ND	ND	ND	ND	Paint included as binder
WC-1B Layer: 1	1105D48 -002A	JC Apt 502 LR to Hall Corner - Left	ND	ND	ND	ND	ND	ND	Paint included as binder
WC-1B Layer: 2	1105D48 -002A	JC Apt 502 LR to Hall Corner - Left	2	ND	ND	ND	ND	ND	Paint included as binder
WC-2A Layer: 1	1105D48 -003A	Stippled Ceiling BR2 at Seam w / SR	ND	ND	ND	ND	ND	ND	Paint included as binder
WC-2A Layer: 2	1105D48 -003A	Stippled Ceiling BR2 at Seam w / SR	ND	ND	ND	ND	ND	ND	
WC-2B Layer: 1	1105D48 -004A	Stippled Ceiling In LR Near Kitchen Door w / SR	ND	ND	ND	ND	ND	ND	Paint included as binder

Note: CH=chrysotile, AM=amosite, CR=crocidolite, AC=actinolite, TR=tremolite, AN=anthophylite

For comments on the samples, see the individual analysis sheets.

ND = None Detected

PLM is not consistently reliable in detecting small concentrations of asbestos in floor tiles and similar nonfriable materials. Quantitative TEM is currently the only method that can be used to determine the conclusive asbestos content.

It is certified by the signatures below that the laboratory identified is accredited by the National Institute of Standards and Technology for Polarized Light Microscopy (PLM) analysis under the EPA Interim Asbestos Bulk Sample Quality Assurance Program, Laboratory ID 102082-0. All percentages given are by visually estimated volume. All analyses are performed in accordance with the EPA "Method for the Determination of Asbestos in Bulk Building Materials, EPA/600/R-93/116, July 1993." This report must not be reproduced except in full without the approval of Analytical Environmental Service, Inc. These test results apply only to the samples actually tested.

Microanalyst: Svetlana Arkhipov

QC Analyst: Yelena Khanina

ANALYTICAL ENVIRONMENTAL SERVICES, INC.

Bulk Sample Summary Report

NVLAP Lab ID# 102082-0

20-May-11

Client Name:	**GeoTechnical & Env. Consultants, Inc.**	AES Job Number:	**1105D48**
Project Name:	**WALLS COURT DCA**	Project.Number:	**110264.340**

Client ID	AES ID	Location	Asbestos Mineral Percentage						Comments
			CH	AM	CR	AN	TR	AC	
WC-2B Layer: 2	1105D48 -004A	Stippled Ceiling In LR Near Kitchen Door w / SR	ND	ND	ND	ND	ND	ND	
WC-3A Layer: 1	1105D48 -005A	White Sink Undercoat Kitchen	ND	ND	ND	ND	ND	ND	
WC-4A Layer: 1	1105D48 -006A	12x12 Gray Pattern Squares On Beige Vinyl - Kitchen	ND	ND	ND	ND	ND	ND	Tan Vinyl
WC-4A Layer: 2	1105D48 -006A	12x12 Gray Pattern Squares On Beige Vinyl - Kitchen	ND	ND	ND	ND	ND	ND	Backing with Glue
WC-4B Layer: 1	1105D48 -007A	Same - Bathroom (Over Ceramic) May Be Built Over Other	ND	ND	ND	ND	ND	ND	Tan Vinyl
WC-4B Layer: 2	1105D48 -007A	Same - Bathroom (Over Ceramic) May Be Built Over Other	ND	ND	ND	ND	ND	ND	Backing with Glue
WC-4B Layer: 1	1105D48 -007B	Same - Bathroom (Over Ceramic) May Be Built Over Other	ND	ND	ND	ND	ND	ND	Gray Vinyl

Note: CH=chrysotile, AM=amosite, CR=crocidolite, AC=actinolite, TR=tremolite, AN=anthophylite

For comments on the samples, see the individual analysis sheets.

ND = None Detected

PLM is not consistently reliable in detecting small concentrations of asbestos in floor tiles and similar nonfriable materials. Quantitative TEM is currently the only method that can be used to determine the conclusive asbestos content.

It is certified by the signatures below that the laboratory identified is accredited by the National Institute of Standards and Technology for Polarized Light Microscopy (PLM) analysis under the EPA Interim Asbestos Bulk Sample Quality Assurance Program, Laboratory ID 102082-0. All percentages given are by visually estimated volume. All analyses are performed in accordance with the EPA "Method for the Determination of Asbestos in Bulk Building Materials, EPA/600/R-93/116, July 1993." This report must not be reproduced except in full without the approval of Analytical Environmental Service, Inc. These test results apply only to the samples actually tested.

Microanalyst: Svetlana Arkhipov

QC Analyst: Yelena Khanina

ANALYTICAL ENVIRONMENTAL SERVICES, INC.

Bulk Sample Summary Report

NVLAP Lab ID# 102082-0

20-May-11

Client Name:	**GeoTechnical & Env. Consultants, Inc.**	AES Job Number:	**1105D48**
Project Name:	**WALLS COURT DCA**	Project Number:	**110264.340**

Client ID	AES ID	Location	Asbestos Mineral Percentage						Comments
			CH	AM	CR	AN	TR	AC	
WC-4B Layer: 2	1105D48 -007B	Same - Bathroom (Over Ceramic) May Be Built Over Other	ND	ND	ND	ND	ND	ND	Backing with Glue
WC-5A Layer: 1	1105D48 -008A	Drk Gray 12x12 Floor - Sub Tile @ Kitchen Stove Area	ND	ND	ND	ND	ND	ND	Dark Gray Floor Tile with Glue
WC-6A Layer: 1	1105D48 -009A	Interior Caulk In Kitchen @ Spill Guard Counter	ND	ND	ND	ND	ND	ND	Paint included as binder
WC-6B Layer: 1	1105D48 -010A	Interior Caulk @ Bathroom @ Tub Back Lower Wall	ND	ND	ND	ND	ND	ND	Paint included as binder
WC-7A Layer: 1	1105D48 -011A	Exterior Window Frame Caulk On Actual Frame - White	ND	ND	ND	ND	ND	ND	
WC-8A Layer: 1	1105D48 -012A	Black Tar On Roof At Bldg 4 South End	ND	ND	ND	ND	ND	ND	
WC-8B Layer: 1	1105D48 -013A	Black Tar @ Flashing Connect The Two Bldg Sections Bldg 4	10	ND	ND	ND	ND	ND	

Note: CH=chrysotile, AM=amosite, CR=crocidolite, AC=actinolite, TR=tremolite, AN=anthophylite

For comments on the samples, see the individual analysis sheets.

ND = None Detected

PLM is not consistently reliable in detecting small concentrations of asbestos in floor tiles and similar nonfriable materials. Quantitative TEM is currently the only method that can be used to determine the conclusive asbestos content.

It is certified by the signatures below that the laboratory identified is accredited by the National Institute of Standards and Technology for Polarized Light Microscopy (PLM) analysis under the EPA Interim Asbestos Bulk Sample Quality Assurance Program, Laboratory ID 102082-0. All percentages given are by visually estimated volume. All analyses are performed in accordance with the EPA "Method for the Determination of Asbestos in Bulk Building Materials, EPA/600/R-93/116, July 1993." This report must not be reproduced except in full without the approval of Analytical Environmental Service, Inc. These test results apply only to the samples actually tested.

Microanalyst: Svetlana Arkhipov

QC Analyst: Yelena Khanina

ANALYTICAL ENVIRONMENTAL SERVICES, INC.

Bulk Sample Summary Report

NVLAP Lab ID# 102082-0

20-May-11

Client Name:	**GeoTechnical & Env. Consultants, Inc.**	AES Job Number:	**1105D48**
Project Name:	**WALLS COURT DCA**	Project Number:	**110264.340**

Client ID	AES ID	Location	Asbestos Mineral Percentage						Comments
			CH	AM	CR	AN	TR	AC	
WC-8B Layer: 2	1105D48 -013A	Black Tar @ Flashing Connect The Two Bldg Sections Bldg 4	ND	ND	ND	ND	ND	ND	
WC-8C Layer: 1	1105D48 -014A	Tar On Vent Far End of Long Bld 4	ND	ND	ND	ND	ND	ND	
WC-9A Layer: 1	1105D48 -015A	Roofing Shingle Bldg 4 North End Of Short Bldg	ND	ND	ND	ND	ND	ND	
WC-9A Layer: 2	1105D48 -015A	Roofing Shingle Bldg 4 North End Of Short Bldg	ND	ND	ND	ND	ND	ND	
WC-7B Layer: 1	1105D48 -016A	White Exterior Door Frame Caulk On Frame @ Apt 404	ND	ND	ND	ND	ND	ND	
WC-3B Layer: 1	1105D48 -017A	White Sink Undercoat Apt 404	ND	ND	ND	ND	ND	ND	
WC-4C Layer: 1	1105D48 -018A	Over 5B - 12x12 Gray Pattern Over Beige Vinyl - 2 Vinyl + Tile	ND	ND	ND	ND	ND	ND	Tan Vinyl

Note: CH=chrysotile, AM=amosite, CR=crocidolite, AC=actinolite, TR=tremolite, AN=anthophylite

For comments on the samples, see the individual analysis sheets.

ND = None Detected

PLM is not consistently reliable in detecting small concentrations of asbestos in floor tiles and similar nonfriable materials. Quantitative TEM is currently the only method that can be used to determine the conclusive asbestos content.

It is certified by the signatures below that the laboratory identified is accredited by the National Institute of Standards and Technology for Polarized Light Microscopy (PLM) analysis under the EPA Interim Asbestos Bulk Sample Quality Assurance Program, Laboratory ID 102082-0. All percentages given are by visually estimated volume. All analyses are performed in accordance with the EPA "Method for the Determination of Asbestos in Bulk Building Materials, EPA/600/R-93/116, July 1993." This report must not be reproduced except in full without the approval of Analytical Environmental Service, Inc. These test results apply only to the samples actually tested.

Microanalyst: Svetlana Arkhipov

QC Analyst: Yelena Khanina

ANALYTICAL ENVIRONMENTAL SERVICES, INC.

Bulk Sample Summary Report

NVLAP Lab ID# 102082-0

20-May-11

Client Name:	**GeoTechnical & Env. Consultants, Inc.**	AES Job Number:	**1105D48**
Project Name:	**WALLS COURT DCA**	Project Number:	**110264.340**

Client ID	AES ID	Location	Asbestos Mineral Percentage						Comments
			CH	AM	CR	AN	TR	AC	
WC-4C Layer: 2	1105D48 -018A	Over 5B - 12x12 Gray Pattern Over Beige Vinyl - 2 Vinyl + Tile	ND	ND	ND	ND	ND	ND	Backing with Glue
WC-4C Layer: 1	1105D48 -018B	Over 5B - 12x12 Gray Pattern Over Beige Vinyl - 2 Vinyl + Tile	ND	ND	ND	ND	ND	ND	Yellow Vinyl with Glue
WC-4C Layer: 2	1105D48 -018B	Over 5B - 12x12 Gray Pattern Over Beige Vinyl - 2 Vinyl + Tile	ND	ND	ND	ND	ND	ND	Backing with Glue
WC-4C Layer: 1	1105D48 -018C	Over 5B - 12x12 Gray Pattern Over Beige Vinyl - 2 Vinyl + Tile	ND	ND	ND	ND	ND	ND	Dark Gray Floor Tile with Glue
WC-1C Layer: 1	1105D48 -019A	JC Apt 404 LR Corner @ Thermostat	ND	ND	ND	ND	ND	ND	Paint included as binder
WC-1D Layer: 1	1105D48 -020A	JC Apt 404 Hall Left Corner	2	ND	ND	ND	ND	ND	Paint included as binder
WC-1E Layer: 1	1105D48 -021A	Apt 404 JC In HW Closet	2	ND	ND	ND	ND	ND	Paint included as binder

Note: CH=chrysotile, AM=amosite, CR=crocidolite, AC=actinolite, TR=tremolite, AN=anthophylite

For comments on the samples, see the individual analysis sheets.

ND = None Detected

PLM is not consistently reliable in detecting small concentrations of asbestos in floor tiles and similar nonfriable materials. Quantitative TEM is currently the only method that can be used to determine the conclusive asbestos content.

It is certified by the signatures below that the laboratory identified is accredited by the National Institute of Standards and Technology for Polarized Light Microscopy (PLM) analysis under the EPA Interim Asbestos Bulk Sample Quality Assurance Program, Laboratory ID 102082-0. All percentages given are by visually estimated volume. All analyses are performed in accordance with the EPA "Method for the Determination of Asbestos in Bulk Building Materials, EPA/600/R-93/116, July 1993." This report must not be reproduced except in full without the approval of Analytical Environmental Service, Inc. These test results apply only to the samples actually tested.

Microanalyst: Svetlana Arkhipov

QC Analyst: Yelena Khanina

ANALYTICAL ENVIRONMENTAL SERVICES, INC.

Bulk Sample Summary Report

NVLAP Lab ID# 102082-0

20-May-11

Client Name:	**GeoTechnical & Env. Consultants, Inc.**	AES Job Number:	**1105D48**
Project Name:	**WALLS COURT DCA**	Project Number:	**110264.340**

Client ID	AES ID	Location	Asbestos Mineral Percentage						Comments
			CH	AM	CR	AN	TR	AC	
WC-10A Layer: 1	1105D48 -022A	SR / Wallboard In HW Closet	ND	ND	ND	ND	ND	ND	
WC-2C Layer: 1	1105D48 -023A	Stippled Ceiling Apt 404 LR @ Hall - Seam	2	ND	ND	ND	ND	ND	Paint included as binder
WC-2C Layer: 2	1105D48 -023A	Stippled Ceiling Apt 404 LR @ Hall - Seam	ND	ND	ND	ND	ND	ND	
WC-2D Layer: 1	1105D48 -024A	Stippled Ceiling Apt 404	ND	ND	ND	ND	ND	ND	Paint included as binder
WC-2D Layer: 2	1105D48 -024A	Stippled Ceiling Apt 404	ND	ND	ND	ND	ND	ND	
WC-4D Layer: 1	1105D48 -025A	Same Top Layer Vinyl Over Beige White Other Vinyl Bath	ND	ND	ND	ND	ND	ND	Light Brown Vinyl
WC-4D Layer: 2	1105D48 -025A	Same Top Layer Vinyl Over Beige White Other Vinyl Bath	ND	ND	ND	ND	ND	ND	Backing with Glue

Note: CH=chrysotile, AM=amosite, CR=crocidolite, AC=actinolite, TR=tremolite, AN=anthophylite

For comments on the samples, see the individual analysis sheets.

ND = None Detected

PLM is not consistently reliable in detecting small concentrations of asbestos in floor tiles and similar nonfriable materials. Quantitative TEM is currently the only method that can be used to determine the conclusive asbestos content.

It is certified by the signatures below that the laboratory identified is accredited by the National Institute of Standards and Technology for Polarized Light Microscopy (PLM) analysis under the EPA Interim Asbestos Bulk Sample Quality Assurance Program, Laboratory ID 102082-0. All percentages given are by visually estimated volume. All analyses are performed in accordance with the EPA "Method for the Determination of Asbestos in Bulk Building Materials, EPA/600/R-93/116, July 1993." This report must not be reproduced except in full without the approval of Analytical Environmental Service, Inc. These test results apply only to the samples actually tested.

Microanalyst: Svetlana Arkhipov

QC Analyst: Yelena Khanina

ANALYTICAL ENVIRONMENTAL SERVICES, INC.

Bulk Sample Summary Report

NVLAP Lab ID# 102082-0

20-May-11

Client Name:	**GeoTechnical & Env. Consultants, Inc.**	AES Job Number:	**1105D48**
Project Name:	**WALLS COURT DCA**	Project Number:	**110264.340**

Client ID	AES ID	Location	Asbestos Mineral Percentage						Comments
			CH	AM	CR	AN	TR	AC	
WC-4D Layer: 1	1105D48 -025B	Same Top Layer Vinyl Over Beige White Other Vinyl Bath	ND	ND	ND	ND	ND	ND	Gray Vinyl
WC-4D Layer: 2	1105D48 -025B	Same Top Layer Vinyl Over Beige White Other Vinyl Bath	ND	ND	ND	ND	ND	ND	Backing with Glue
WC-4D Layer: 1	1105D48 -025C	Same Top Layer Vinyl Over Beige White Other Vinyl Bath	ND	ND	ND	ND	ND	ND	Yellow Vinyl
WC-4D Layer: 2	1105D48 -025C	Same Top Layer Vinyl Over Beige White Other Vinyl Bath	ND	ND	ND	ND	ND	ND	Backing with Glue
WC-4D Layer: 1	1105D48 -025D	Same Top Layer Vinyl Over Beige White Other Vinyl Bath	ND	ND	ND	ND	ND	ND	Tan Vinyl
WC-4D Layer: 2	1105D48 -025D	Same Top Layer Vinyl Over Beige White Other Vinyl Bath	ND	ND	ND	ND	ND	ND	Backing with Glue
WC-11A Layer: 1	1105D48 -026A	4 Inch Square Pattern White Vinyl In Stair Wall 403-404	ND	ND	ND	ND	ND	ND	Beige Vinyl

Note: CH=chrysotile, AM=amosite, CR=crocidolite, AC=actinolite, TR=tremolite, AN=anthophylite

For comments on the samples, see the individual analysis sheets.

ND = None Detected

PLM is not consistently reliable in detecting small concentrations of asbestos in floor tiles and similar nonfriable materials. Quantitative TEM is currently the only method that can be used to determine the conclusive asbestos content.

It is certified by the signatures below that the laboratory identified is accredited by the National Institute of Standards and Technology for Polarized Light Microscopy (PLM) analysis under the EPA Interim Asbestos Bulk Sample Quality Assurance Program, Laboratory ID 102082-0. All percentages given are by visually estimated volume. All analyses are performed in accordance with the EPA "Method for the Determination of Asbestos in Bulk Building Materials, EPA/600/R-93/116, July 1993." This report must not be reproduced except in full without the approval of Analytical Environmental Service, Inc. These test results apply only to the samples actually tested.

Microanalyst: Svetlana Arkhipov

QC Analyst: Yelena Khanina

ANALYTICAL ENVIRONMENTAL SERVICES, INC.

Bulk Sample Summary Report

NVLAP Lab ID# 102082-0

20-May-11

Client Name:	**GeoTechnical & Env. Consultants, Inc.**	AES Job Number:	**1105D48**
Project Name:	**WALLS COURT DCA**	Project Number:	**110264.340**

Client ID	AES ID	Location	Asbestos Mineral Percentage						Comments
			CH	AM	CR	AN	TR	AC	
WC-11A Layer: 2	1105D48 -026A	4 Inch Square Pattern White Vinyl In Stair Wall 403-404	ND	ND	ND	ND	ND	ND	Backing with Glue
WC-11A Layer: 1	1105D48 -026B	4 Inch Square Pattern White Vinyl In Stair Wall 403-404	ND	ND	ND	ND	ND	ND	Gray Vinyl
WC-11A Layer: 2	1105D48 -026B	4 Inch Square Pattern White Vinyl In Stair Wall 403-404	ND	ND	ND	ND	ND	ND	Backing with Glue
WC-12A Layer: 1	1105D48 -027A	Multi - Rectangle Print Brown Tan Varied Vinyl Kitchen 402	ND	ND	ND	ND	ND	ND	Tan Vinyl
WC-12A Layer: 2	1105D48 -027A	Multi - Rectangle Print Brown Tan Varied Vinyl Kitchen 402	ND	ND	ND	ND	ND	ND	Backing with Glue
WC-12A Layer: 1	1105D48 -027B	Multi - Rectangle Print Brown Tan Varied Vinyl Kitchen 402	ND	ND	ND	ND	ND	ND	Beige Vinyl
WC-12A Layer: 2	1105D48 -027B	Multi - Rectangle Print Brown Tan Varied Vinyl Kitchen 402	ND	ND	ND	ND	ND	ND	Backing with Glue

Note: CH=chrysotile, AM=amosite, CR=crocidolite, AC=actinolite, TR=tremolite, AN=anthophylite

For comments on the samples, see the individual analysis sheets.

ND = None Detected

PLM is not consistently reliable in detecting small concentrations of asbestos in floor tiles and similar nonfriable materials. Quantitative TEM is currently the only method that can be used to determine the conclusive asbestos content.

It is certified by the signatures below that the laboratory identified is accredited by the National Institute of Standards and Technology for Polarized Light Microscopy (PLM) analysis under the EPA Interim Asbestos Bulk Sample Quality Assurance Program, Laboratory ID 102082-0. All percentages given are by visually estimated volume. All analyses are performed in accordance with the EPA "Method for the Determination of Asbestos in Bulk Building Materials, EPA/600/R-93/116, July 1993." This report must not be reproduced except in full without the approval of Analytical Environmental Service, Inc. These test results apply only to the samples actually tested.

Microanalyst: Svetlana Arkhipov

QC Analyst: Yelena Khanina

ANALYTICAL ENVIRONMENTAL SERVICES, INC.

Bulk Sample Summary Report

NVLAP Lab ID# 102082-0

20-May-11

Client Name:	**GeoTechnical & Env. Consultants, Inc.**	AES Job Number:	**1105D48**
Project Name:	**WALLS COURT DCA**	Project Number:	**110264.340**

Client ID	AES ID	Location	Asbestos Mineral Percentage						Comments
			CH	AM	CR	AN	TR	AC	
WC-12A Layer: 1	1105D48 -027C	Multi - Rectangle Print Brown Tan Varied Vinyl Kitchen 402	ND	ND	ND	ND	ND	ND	Gray Vinyl
WC-12A Layer: 2	1105D48 -027C	Multi - Rectangle Print Brown Tan Varied Vinyl Kitchen 402	ND	ND	ND	ND	ND	ND	Backing with Glue
WC-12A Layer: 1	1105D48 -027D	Multi - Rectangle Print Brown Tan Varied Vinyl Kitchen 402	ND	ND	ND	ND	ND	ND	Ceramic Tile
WC-12A Layer: 2	1105D48 -027D	Multi - Rectangle Print Brown Tan Varied Vinyl Kitchen 402	ND	ND	ND	ND	ND	ND	Leveling Compound
WC-1F Layer: 1	1105D48 -028A	JC @ Hall Corner @ BR 2	2	ND	ND	ND	ND	ND	Paint included as binder
WC-1G Layer: 1	1105D48 -029A	JC @ LR Corner @ BR 1	2	ND	ND	ND	ND	ND	Paint included as binder
WC-12B Layer: 1	1105D48 -030A	Multi - Rectangle Brown / Tan Print Vinyl Layered Over Tile Kitchen	ND	ND	ND	ND	ND	ND	Gray Vinyl

Note: CH=chrysotile, AM=amosite, CR=crocidolite, AC=actinolite, TR=tremolite, AN=anthophylite

For comments on the samples, see the individual analysis sheets.

ND = None Detected

PLM is not consistently reliable in detecting small concentrations of asbestos in floor tiles and similar nonfriable materials. Quantitative TEM is currently the only method that can be used to determine the conclusive asbestos content.

It is certified by the signatures below that the laboratory identified is accredited by the National Institute of Standards and Technology for Polarized Light Microscopy (PLM) analysis under the EPA Interim Asbestos Bulk Sample Quality Assurance Program, Laboratory ID 102082-0. All percentages given are by visually estimated volume. All analyses are performed in accordance with the EPA "Method for the Determination of Asbestos in Bulk Building Materials, EPA/600/R-93/116, July 1993." This report must not be reproduced except in full without the approval of Analytical Environmental Service, Inc. These test results apply only to the samples actually tested.

Microanalyst: Svetlana Arkhipov

QC Analyst: Yelena Khanina

ANALYTICAL ENVIRONMENTAL SERVICES, INC.

Bulk Sample Summary Report

NVLAP Lab ID# 102082-0

20-May-11

Client Name:	**GeoTechnical & Env. Consultants, Inc.**	AES Job Number:	**1105D48**
Project Name:	**WALLS COURT DCA**	Project Number:	**110264.340**

Client ID	AES ID	Location	Asbestos Mineral Percentage						Comments
			CH	AM	CR	AN	TR	AC	
WC-12B Layer: 2	1105D48 -030A	Multi - Rectangle Brown / Tan Print Vinyl Layered Over Tile Kitchen	ND	ND	ND	ND	ND	ND	Backing with Glue
WC-12B Layer: 1	1105D48 -030B	Multi - Rectangle Brown / Tan Print Vinyl Layered Over Tile Kitchen	ND	ND	ND	ND	ND	ND	Tan Vinyl
WC-12B Layer: 2	1105D48 -030B	Multi - Rectangle Brown / Tan Print Vinyl Layered Over Tile Kitchen	ND	ND	ND	ND	ND	ND	Backing with Glue
WC-12B Layer: 1	1105D48 -030C	Multi - Rectangle Brown / Tan Print Vinyl Layered Over Tile Kitchen	ND	ND	ND	ND	ND	ND	Black Floor Tile with Glue
WC-2E Layer: 1	1105D48 -031A	Stippled Ceiling Kitchen @ Light Apt 402	ND	ND	ND	ND	ND	ND	Paint included as binder
WC-2E Layer: 2	1105D48 -031A	Stippled Ceiling Kitchen @ Light Apt 402	ND	ND	ND	ND	ND	ND	
WC-2F Layer: 1	1105D48 -032A	Stipple Ceiling @ BR 2 Seam Center	ND	ND	ND	ND	ND	ND	Paint included as binder

Note: CH=chrysotile, AM=amosite, CR=crocidolite, AC=actinolite, TR=tremolite, AN=anthophylite

For comments on the samples, see the individual analysis sheets.

ND = None Detected

PLM is not consistently reliable in detecting small concentrations of asbestos in floor tiles and similar nonfriable materials. Quantitative TEM is currently the only method that can be used to determine the conclusive asbestos content.

It is certified by the signatures below that the laboratory identified is accredited by the National Institute of Standards and Technology for Polarized Light Microscopy (PLM) analysis under the EPA Interim Asbestos Bulk Sample Quality Assurance Program, Laboratory ID 102082-0. All percentages given are by visually estimated volume. All analyses are performed in accordance with the EPA "Method for the Determination of Asbestos in Bulk Building Materials, EPA/600/R-93/116, July 1993." This report must not be reproduced except in full without the approval of Analytical Environmental Service, Inc. These test results apply only to the samples actually tested.

Microanalyst: Svetlana Arkhipov

QC Analyst: Yelena Khanina

ANALYTICAL ENVIRONMENTAL SERVICES, INC.

Bulk Sample Summary Report

NVLAP

Lab ID# 102082-0

20-May-11

Client Name:	**GeoTechnical & Env. Consultants, Inc.**	AES Job Number:	**1105D48**
Project Name:	**WALLS COURT DCA**	Project Number:	**110264.340**

Client ID	AES ID	Location	Asbestos Mineral Percentage						Comments
			CH	AM	CR	AN	TR	AC	
WC-2F Layer: 2	1105D48 -032A	Stipple Ceiling @ BR 2 Seam Center	ND	ND	ND	ND	ND	ND	
WC-2G Layer: 1	1105D48 -033A	Stippled Ceiling Patch In Bathroom - Spackling	ND	ND	ND	ND	ND	ND	Paint included as binder
WC-1H Layer: 1	1105D48 -034A	JC @ LR Corner Apt 405	2	ND	ND	ND	ND	ND	Paint included as binder
WC-2H Layer: 1	1105D48 -035A	Stippled Ceiling Apt 405 Living Room Door	ND	ND	ND	ND	ND	ND	Paint included as binder
WC-1I Layer: 1	1105D48 -036A	JC Hallway @ Apt 410 Damaged Wall	2	ND	ND	ND	ND	ND	Paint included as binder
WC-1I Layer: 2	1105D48 -036A	JC Hallway @ Apt 410 Damaged Wall	ND	ND	ND	ND	ND	ND	
WC-1J Layer: 1	1105D48 -037A	JC Thermostat Wall Corner Apt 410	ND	ND	ND	ND	ND	ND	Paint included as binder

Note: CH=chrysotile, AM=amosite, CR=crocidolite, AC=actinolite, TR=tremolite, AN=anthophylite

For comments on the samples, see the individual analysis sheets.

ND = None Detected

PLM is not consistently reliable in detecting small concentrations of asbestos in floor tiles and similar nonfriable materials. Quantitative TEM is currently the only method that can be used to determine the conclusive asbestos content.

It is certified by the signatures below that the laboratory identified is accredited by the National Institute of Standards and Technology for Polarized Light Microscopy (PLM) analysis under the EPA Interim Asbestos Bulk Sample Quality Assurance Program, Laboratory ID 102082-0. All percentages given are by visually estimated volume. All analyses are performed in accordance with the EPA "Method for the Determination of Asbestos in Bulk Building Materials, EPA/600/R-93/116, July 1993." This report must not be reproduced except in full without the approval of Analytical Environmental Service, Inc. These test results apply only to the samples actually tested.

Microanalyst: Svetlana Arkhipov

QC Analyst: Yelena Khanina

ANALYTICAL ENVIRONMENTAL SERVICES, INC.

Bulk Sample Summary Report

NVLAP

Lab ID# 102082-0

20-May-11

Client Name:	**GeoTechnical & Env. Consultants, Inc.**	AES Job Number:	**1105D48**
Project Name:	**WALLS COURT DCA**	Project Number:	**110264.340**

Client ID	AES ID	Location	Asbestos Mineral Percentage						Comments
			CH	AM	CR	AN	TR	AC	
WC-8D Layer: 1	1105D48 -038A	Black Tar On Bldg 2 Apt 204 Roof Vent	ND	ND	ND	ND	ND	ND	
WC-9B Layer: 1	1105D48 -039A	Roofing Shingles On Bldg 2 At Apt 204	ND	ND	ND	ND	ND	ND	
WC-9B Layer: 2	1105D48 -039A	Roofing Shingles On Bldg 2 At Apt 204	ND	ND	ND	ND	ND	ND	

Note: CH=chrysotile, AM=amosite, CR=crocidolite, AC=actinolite, TR=tremolite, AN=anthophylite

For comments on the samples, see the individual analysis sheets.

ND = None Detected

PLM is not consistently reliable in detecting small concentrations of asbestos in floor tiles and similar nonfriable materials. Quantitative TEM is currently the only method that can be used to determine the conclusive asbestos content.

It is certified by the signatures below that the laboratory identified is accredited by the National Institute of Standards and Technology for Polarized Light Microscopy (PLM) analysis under the EPA Interim Asbestos Bulk Sample Quality Assurance Program, Laboratory ID 102082-0. All percentages given are by visually estimated volume. All analyses are performed in accordance with the EPA "Method for the Determination of Asbestos in Bulk Building Materials, EPA/600/R-93/116, July 1993." This report must not be reproduced except in full without the approval of Analytical Environmental Service, Inc. These test results apply only to the samples actually tested.

Microanalyst: Svetlana Arkhipov

QC Analyst: Yelena Khanina

Radon

ALPHA ENERGY LABORATORIES
2501 Mayes Road, Suite 100
Carrollton, Texas 75006
Phone 972-242-2479 ext. 52 Fax 972-242-8860

Project: Wells Court
Project # 110264.340

Client:

G E C
514 Hillcrest Ind. Blvd
Macon, GA 31204
Attn: B Hadden

Date Received: 5/18/2011
NEHA ID#: 101132 AL
State ID#:

RADON RESULT SUMMARY

Kit_ID_1	Test Location	pCi/L	Start Date	End Date	Room Location
AE331553	Apt 506 Refrigerator Duplicate	1.5	5/11/2011	5/13/2011	Kitchen
AE331522	Apt 506 Refrigerator	2.9	5/11/2011	5/13/2011	Kitchen
AE331506	Apt 504 Counter	<1.1	5/11/2011	5/13/2011	Kitchen
AE331528	Apt 106 Counter	<1.7	5/11/2011	5/13/2011	Kitchen
AE331520	Apt 109 Counter	<1.4	5/11/2011	5/13/2011	Kitchen
AE331523	Apt 112 Counter	<1.3	5/11/2011	5/13/2011	Kitchen
AE331511	Apt 113	1.7	5/11/2011	5/13/2011	Kitchen
AE331538	Apt 116 Counter	<1.3	5/11/2011	5/13/2011	Kitchen
AE331541	Apt 201 Counter	<1.1	5/11/2011	5/13/2011	Kitchen
AE331537	Apt 202 Counter	1.4	5/11/2011	5/13/2011	Kitchen
AE331534	Apt 204 Counter	<1.1	5/11/2011	5/13/2011	Kitchen
AE331524	Apt 205 Counter	<0.9	5/11/2011	5/13/2011	Kitchen

Laboratory Director _____ Date **5/24/2011**

ALPHA ENERGY LABORATORIES
2501 Mayes Road, Suite 100
Carrollton, Texas 75006
Phone 972-242-2479 ext. 52 Fax 972-242-8860

Project: Wells Court
Project # 110264.340

Client:

G E C
514 Hillcrest Ind. Blvd
Macon, GA 31204
Attn: B Hadden

Date Received: 5/18/2011
NEHA ID#: 101132 AL
State ID#:

RADON RESULT SUMMARY

Kit_ID_1	Test Location	pCi/L	Start Date	End Date	Room Location
AE331518	Apt 210 Counter	1.3	5/11/2011	5/13/2011	Kitchen
AE331507	Apt 304 Counter	<1.0	5/11/2011	5/13/2011	Kitchen
AE331510	Apt 402	<1.4	5/11/2011	5/13/2011	Kitchen
AE331517	Apt 405	1.6	5/11/2011	5/13/2011	Kitchen
AE331535	Apt 410 Counter	<1.3	5/11/2011	5/13/2011	Kitchen
AE331505	Community Bldg Refrigerator	<1.0	5/11/2011	5/13/2011	Not Provided

Laboratory Director _____ Date **5/24/2011**

ALPHA ENERGY LABORATORIES
2501 Mayes Road, Suite 100
Carrollton, Texas 75006
Phone 972-242-2479 ext. 52 Fax 972-242-8860

Project:

Client:

G E C
514 Hillcrest Ind. Blvd
Macon, GA 31204
Attn: B Hadden

Date Received: 5/23/2011
NEHA ID#: 101132 AL
State ID#:

RADON RESULT SUMMARY

Kit_ID_1	Test Location	pCi/L	Start Date	End Date	Room Location
AE331514	Apt 306 Counter	1.1	5/18/2011	5/20/2011	Kitchen
AE331525	Apt 301	<0.8	5/18/2011	5/20/2011	Kitchen
AE331547	Apt 509 Counter	3.8	5/18/2011	5/20/2011	Kitchen
AE331542	Apt 310 Counter	2.7	5/18/2011	5/20/2011	Kitchen

Laboratory Director _____ Date **5/24/2011**

APPENDIX R:

CONSUMER CONFIDENCE REPORT ON WATER QUALITY

GEC

Drinking Water Quality Table KEY

Maximum Contaminant Level (MCL): The highest level of a contaminant that is allowed in drinking water. MCLs are set as close to the MCLGs as feasible using the best available treatment technology.

Maximum Contaminant Level Goal (MCLG): The level of a contaminant in drinking water below which there is no known or expected risk to health. MCLGs allow for a margin of safety.

Maximum Residual Disinfectant Level (MRDL): The highest level of a disinfectant allowed in drinking water. There is convincing evidence that addition of a disinfectant is necessary for control of microbiological contaminants.

Maximum Residual Disinfectant Level Goal (MRDLG): The level of a drinking water disinfectant below which there is no known or expected risk to health. MRDLGs do not reflect the benefits of the use of disinfectants to control microbial contaminants.

Treatment Technique (TT): A required process intended to reduce the level of a contaminant in drinking water.

Action Level (AL): The concentration of a contaminant which, if exceeded, triggers treatment or other requirements which a water system must follow.

Nephelometric Turbidity Unit (NTU): A measure of the cloudiness of water. We monitor turbidity because it is a good indicator of the effectiveness of our filtration system.

KEY:	for all units used in table
AL	Action Level
MCL	Maximum Contaminant Level
MCLG	Maximum Contaminant Level Goal
MRDL	Maximum Residual Disinfectant Level
MRDLG	Maximum Residual Disinfectant Level Goal
NA	Not Applicable
ND	Not detected at testing limit
NR	Not regulated
NTU	Nephelometric Turbidity Unit
ppb	Parts per billion or micrograms per liter (one part per billion is equivalent to one penny in 10 million dollars.)
ppm	Parts per million or milligrams per liter (one part per million is equivalent to one penny in 10 thousand dollars.)
TT	Treatment Technique

Regulated Contaminants

Sample Date 2009

Parameter (unit)	MCLG/ MRDLG	MCL/MRDL	Detected Level	Range of Detections	Violation	Likely Source
Microbiological						
Total Coliform Bacteria	0	presence of coliform bacteria in < 5.0% of monthly samples	1.4%	NA	No	Naturally present in the environment
Turbidity	NA	TT = 1 NTU	0.3	NA	No	Soil runnoff
Turbidity (% of samples)	NA	TT = 95% of samples < 0.3 NTU	100%	NA	No	
Total Coliform Bacteria: Highest percentage of positive samples collected in one month						
Turbidity: Highest single turbidity measurement, and lowest monthly percentage of samples less than 0.3 NTU						
Inorganic Contaminants						
Fluoride (ppm)	4	4	0.92	0.87 - 1.00	No	Naturally occurring; Water Additive
Chlorine (ppm)	4 (MRDLG)	4 (MRDL)	0.8	< 0.06 - 1.9	No	Water Additive used to control microbes
Nitrate as Nitrogen (ppm)	10	10	0.9	0.35 - 1.2	No	Fertilizer runoff
Copper (ppm)	1.3	AL=1.3	0.12	52 samples, no sites were found above the AL	No	Household plumbing
Lead (ppb)	0	AL=15	2.5	52 samples, 1 site was found above the AL	No	Household plumbing
Lead and Copper: 90th percentile value of samples collected from the most recent round of sampling						
Organic Contaminants						
Total Trihalomethanes [TTHM] (ppb)	NA	80	52	22 - 125	No	By-product of drinking water chlorination
Haloacetic acids [HAA5] (ppb)	NA	60	45	3 - 112	No	
Total Organic Carbon [TOC] (ratio)	NA	TT	1.13	NA	No	Naturally present in the environment
TTHM & HAA5: Reported for compliance as a running annual average; computed quarterly						
TOC: A calculated removal ratio that is reported for compliance as a running annual average; computed quarterly						

About Lead and Copper

If present, elevated levels of lead can cause serious health problems, especially for pregnant women and young children. Lead in drinking water is primarily from materials and components associated with service lines and home plumbing. The City of Atlanta Bureau of Drinking Water is responsible for providing high quality drinking water but cannot control the variety of materials used in plumbing components. When your water has been sitting for several hours, you can minimize the potential for lead exposure by flushing your tap for 30 seconds to two minutes before using water for drinking or cooking. If you are concerned about lead in your water, you may wish to have your water tested. Information on lead in drinking water, testing methods and steps you can take to minimize exposure is available from the Safe Drinking Water Hotline or at http://www.epa.gov/safewater/lead.

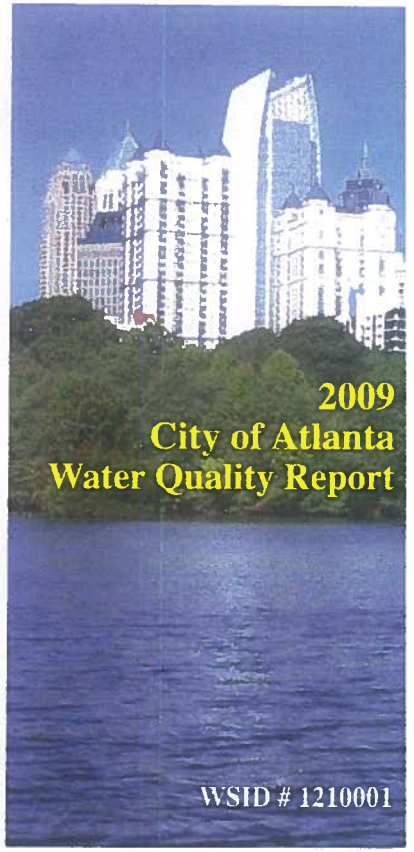

2009 City of Atlanta Water Quality Report

WSID # 1210001

Our Clean Water Commitment

The City of Atlanta Department of Watershed Management (DWM) is pleased to provide the 2009 Water Quality Report (WQR). Compiled and presented by the DWM Bureau of Drinking Water, this WQR supplies information about Atlanta's drinking water system and shows that the City's drinking water continues to meet or exceed standards established by the U.S. Environmental Protection Agency (EPA). Each year, the City conducts more than 50,000 tests to screen for more than 150 potential contaminants in its drinking water. Water is analyzed for hundreds of compounds; however, the table shown in this report lists only regulated substances that were detected during the tests, even if the detected amount was below the highest level allowed by EPA and federal regulations.

Throughout 2009, DWM continued its efforts to rebuild the City's drinking water infrastructure in the most efficient and cost-effective manner possible. DWM completed the three-year project to replace residential meters with new meters that include Automated Meter Reading capability and is in the first year of a three-year Valve & Hydrant Identification Program.

For more information about these or other current Clean Water Atlanta projects, visit www.cleanwateratlanta.org or call (404) 529-9211.

Source Water Assessment

The City of Atlanta Water System and the Atlanta Regional Commission (ARC) have completed a source water assessment itemizing potential sources of surface water pollution to your drinking water supply. The results of this assessment can be found on the Internet at http://www.atlantaregional.com/swap/ or you can request information by mail from the ARC.

Attn: Matthew Harper
Environmental Planning Division
Atlanta Regional Commission
40 Courtland Street, NE
Atlanta GA 30303

The sources of drinking water (both tap water and bottled water) include rivers, lakes, streams, ponds, reservoirs, springs and wells. As water travels over the surface of the land or through the ground, it dissolves naturally occurring minerals and, in some cases, radioactive material, and can pick up substances resulting from the presence of animals or from human activity.

Contaminants that may be present in source water before we treat it include:

- **Microbial contaminants**, such as viruses and bacteria, which can come from sewage treatment plants, septic systems, agricultural livestock operations and wildlife.
- **Inorganic contaminants**, such as salts and metals, which can be naturally occurring or result from urban stormwater runoff, industrial or domestic wastewater discharges, oil and gas production, mining or farming.
- **Pesticides and herbicides**, which can come from a variety of sources such as agriculture, stormwater runoff and residential uses.
- **Organic chemical contaminants**, including synthetic and volatile organic chemicals, which are byproducts of industrial processes and petroleum production, and can also come from gas stations, urban stormwater runoff and septic systems.
- **Radioactive contaminants**, which can be naturally occurring or be the result of oil and gas production and mining activities.

In order to ensure that tap water is safe to drink, EPA prescribes regulations that limit the amount of certain contaminants in water provided by public water systems. Food and Drug Administration regulations establish limits for contaminants in bottled water which must provide the same protection for public health.

Some people can be more vulnerable than the general population to contaminants in drinking water. Immuno-compromised persons such as persons with cancer undergoing chemotherapy, persons who have undergone organ transplants, people with HIV/AIDS or other immune system disorder, some elderly and infants can be particularly at risk from infections. These people should seek advice about drinking water from their health care providers. EPA/CDC guidelines on appropriate means to lessen the risk of infection by Cryptosporidium and other microbial contaminants are available from EPA's Safe Drinking Water Hotline (1-800-426-4791).

Drinking water, including bottled water, can reasonably be expected to contain at least small amounts of some contaminants. The presence of contaminants does not necessarily indicate that the water poses a health risk. More information about contaminants and potential health effects can be obtained by calling EPA's Safe Drinking Water Hotline (1-800-426-4791).

Citizen Participation

The Department's Communications & Public Outreach Division educates and informs residents about water quality issues and infrastructure projects that may affect them. The division also includes a public education component designed to encourage and educate community groups, residents, schoolchildren and seniors about water conservation and water resource issues. For information about the Communications & Public Outreach Division, please contact Janet Ward at 404-589-2691.

The Source of Atlanta's Water

Each day, the Atlanta water system provides approximately 120 million gallons of treated drinking water for nearly 1 million residents in the metropolitan Atlanta area. All the water processed is surface water from the Chattahoochee River.

Monthly monitoring results from January 2005 through December 2006 at the Chattahoochee and Hemphill Water Treatment Plants did not detect any Cryptosporidium in our source (raw) water.

Cryptosporidium is a microbial parasite found in surface water throughout the United States. When ingested, it can cause symptoms such as nausea, diarrhea, and abdominal cramps.

Cryptosporidium must be ingested to cause disease, however, it may be spread through means other than drinking water. Most healthy individuals are able to overcome the disease within a few weeks. Immuno-compromised people have more difficulty and are at greater risk of developing severe, life-threatening illnesses and are encouraged to consult their doctor regarding appropriate precautions to prevent infection.

The raw water intake for the Chattahoochee and Hemphill water treatment plants is located on the Chattahoochee River. The Chattahoochee plant receives the water directly from the river. The Hemphill plant processes raw water that has been pumped from the river to a reservoir. The two plants supply about 75 percent of Atlanta's drinking water with the remaining water supplied by the Atlanta-Fulton County Water Treatment Plant, which also processes Chattahoochee River water. This plant, which is owned jointly by the City of Atlanta and Fulton County supplies treated water to the northeast area of the City's distribution system.

Important Information

This report contains very important information about your drinking water. If you do not understand it, have someone explain it to you.

Este informe contiene información muy importante. Traduzcalo o hable con alguien que lo entienda bien.

Contact Information:

City of Atlanta • Department of Watershed Management
Bureau of Operations • Water Quality Division
651 14th St. NW
Atlanta GA 30318
404-982-1468

To obtain a copy of this report, please visit: **www.atlantawatershed.org/Bureaus/drink/drink.htm**

APPENDIX S:

ENDANGERED SPECIES DOCUMENTATION

GEC

Listed Species in Fulton County (updated May 2004)				
Species	Federal Status	State Status	Habitat	Threats
Bird				
Bald eagle *Haliaeetus leucocephalus*	T	E	Inland waterways and estuarine areas in Georgia.	Major factor in initial decline was lowered reproductive success following use of DDT. Current threats include habitat destruction, disturbance at the nest, illegal shooting, electrocution, impact injuries, and lead poisoning.
Invertebrate				
Gulf moccasinshell mussel *Medionidus pencillatus*	E	E	Medium streams to large rivers with slight to moderate current over sand and gravel substrates; may be associated with muddy sand substrates around tree roots	Habitat modification, sedimentation, and water quality degradation
Shiny-rayed pocketbook mussel *Hamiota subangulata*	E	E	Medium creeks to the mainstems of rivers with slow to moderate currents over sandy substrates and associated with rock or clay	Habitat modification, sedimentation, and water quality degradation
Fish				
Bluestripe shiner *Cyprinella callitaenia*	No Federal Status	T	Brownwater streams	
Cherokee darter *Etheostoma scotti*	T	T	Shallow water (0.1-0.5 m) in small to medium warm water creeks (1-15 m wide) with predominantly rocky bottoms. Usually found in sections with reduced current, typically runs above and below riffles and at ecotones of riffles and backwaters.	Habitat loss due to dam and reservoir construction, habitat degradation, and poor water quality
Highscale shiner *Notropis hypsilepis*	No Federal Status	T	Blackwater and brownwater streams	
Plant				
Bay star-vine				

Schisandra glabra	No Federal Status	T	Twining on subcanopy and understory trees/shrubs in rich alluvial woods	
Piedmont barren strawberry *Waldsteinia lobata*	No Federal Status	T	Rocky acedic woods along streams with mountain laurel; rarely in drier upland oak-hickory-pine woods	

APPENDIX T:
SHPO REVIEW DOCUMENTATION

GEC

GEORGIA
DEPARTMENT OF NATURAL RESOURCES
HISTORIC PRESERVATION DIVISION

MARK WILLIAMS
COMMISSIONER

DR. DAVID CRASS
DIVISION DIRECTOR

MEMORANDUM

TO: Kevin Strumpler
Geotechnical & Environmental Consultants, Inc.
5031 Milgen Court
Columbus, Georgia 31907

FROM: Elizabeth Shirk
Environmental Review Coordinator
Historic Preservation Division

RE: Finding of "No Historic Properties Affected"

PROJECT: **Renovate Georgia Coral Gardens Apartments,**
1856 Wells Drive SW, Atlanta
Federal Agency: DCA
HP-110525-003

COUNTY: Fulton

DATE: June 7, 2011

The Historic Preservation Division (HPD) has reviewed the information received concerning the above-referenced project. Our comments are offered to assist federal agencies and their project applicants in complying with the provisions of Section 106 of the National Historic Preservation Act, as amended.

Based on the information submitted, HPD has determined that no historic properties or archaeological resources that are listed in or eligible for listing in the National Register of Historic Places will be affected by this undertaking. Please note that historic and/or archaeological resources may be located within the project's area of potential effect (APE), however, at this time it has been determined that they will not be impacted by the above-referenced project. Furthermore, any changes to this project as proposed will require further review by our office for compliance with Section 106.

If we may be of further assistance, please do not hesitate to contact Erin Parr, Environmental Review Specialist, at (404) 651-6546. Please refer to the project number assigned above in any future correspondence regarding this project.

ES:mcv

cc: Allison Duncan, Atlanta Regional Commission

GEC
GEOTECHNICAL & ENVIRONMENTAL CONSULTANTS, INC

May 19, 2011

Dr. David Crass
Division Director
Historic Preservation Division
Attention: Environment Review
254 Washington Street, SW
Ground Level
Atlanta, Georgia 30334

SUBJECT: 36 CFR 800 SHPO Consultation for a Department of Community Affairs Phase I Environmental Site Assessment
Georgia Coral Gardens
1856 Wells Drive SW
Atlanta, Fulton County, Georgia
GEC Project No.: 110264.340

Dear Dr. Crass:

Geotechnical & Environmental Consultants, Inc. (GEC) is conducting a Phase I Environmental Site Assessment (ESA) for the Department of Community Affairs on property located on the east side of Wells Drive SW, north of its intersection with Campbellton Road SW, in Atlanta, Fulton County, Georgia. This letter is a request for consultation regarding the proposed project in accordance with 36 CFR 800. The subject property is approximately 4.2-acres in size. The subject site is currently developed as a multi-family residential apartment complex. The development is comprised of six residential structures and a single amenities structure. Plans for the site include the renovation of the current structures. Project information is as follows:

Applicant: Atlantic Development & Investments
Mr. Adam Jaffe
7689 E. Paradise Lane, Suite 6
Scottsdale, AZ 85260

Contact: Geotechnical & Environmental Consultants, Inc.
Kevin Strumpler
5031 Milgen Court
Columbus, Georgia 31907

Enclosed are copies of a U.S.G.S. Topographic Quadrangle Map, aerial photographs, street map, site plan and photographs of the subject property and vicinity taken during the site reconnaissance on May 11, 2011. The goal of this inquiry is to determine whether or not the renovation of the subject property will disturb or affect any historical property/ies and/or cultural resources.

Due to the expediency in which DCA needs this information to complete the application, we would appreciate it if you could respond as quickly as possible. If you have any questions or need any further information, please contact our office at 706-569-0008 or email at kstrumpler@geconsultants.com. Thanks for your assistance in this matter.

Sincerely,
GEOTECHNICAL & ENVIRONMENTAL CONSULTANTS, INC.

Kevin R. Strumpler, P.G.
Senior Geologist

Attachments

GEC

DELORME

Topo USA® 8

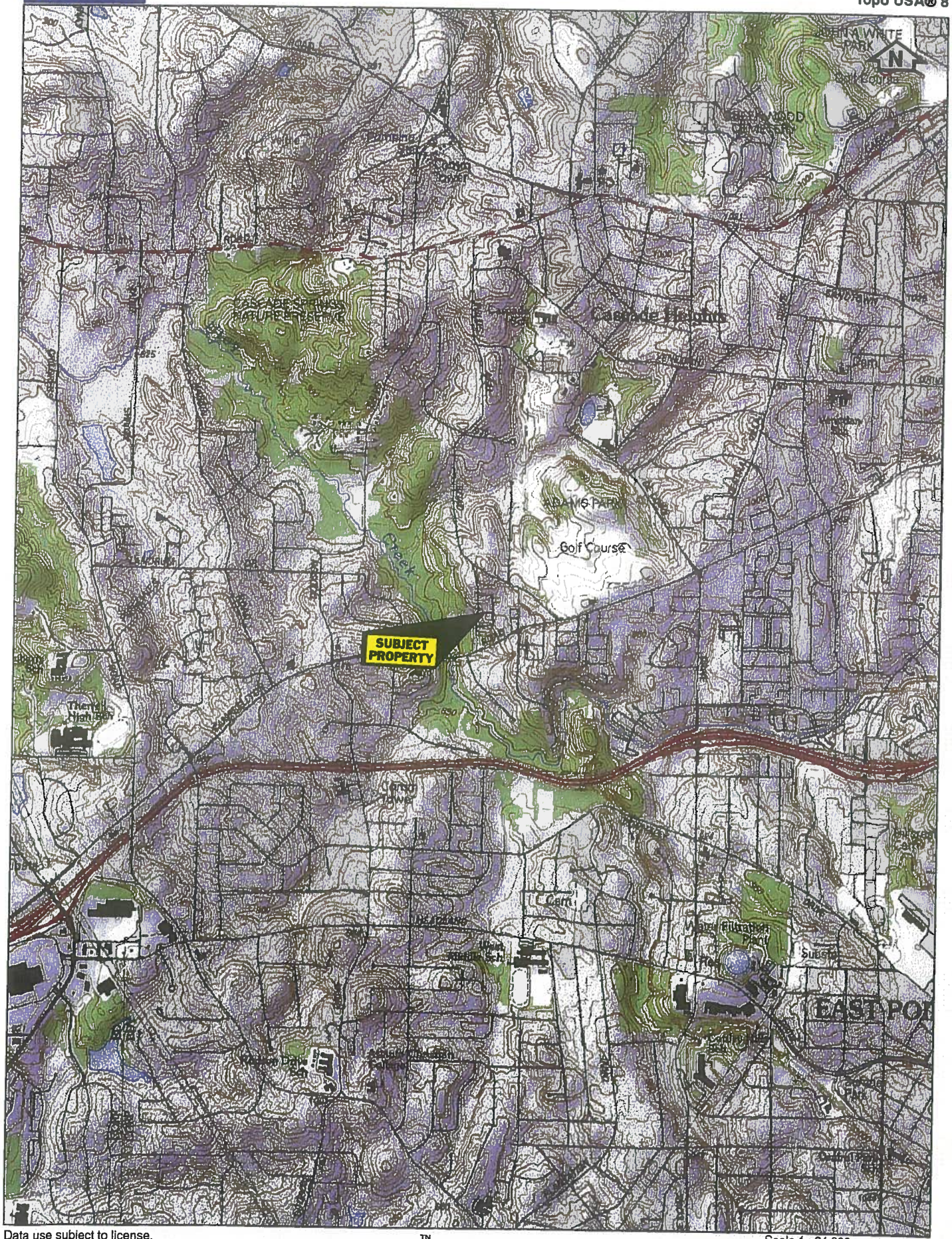

Data use subject to license.

© DeLorme. Topo USA® 8.

www.delorme.com

TN

MN (4.5°W)

Scale 1 : 24,000

1" = 2,000.0 ft

Data Zoom 14-0

Google maps

Get Google Maps on your phone
Text the word "GMAPS" to 466453

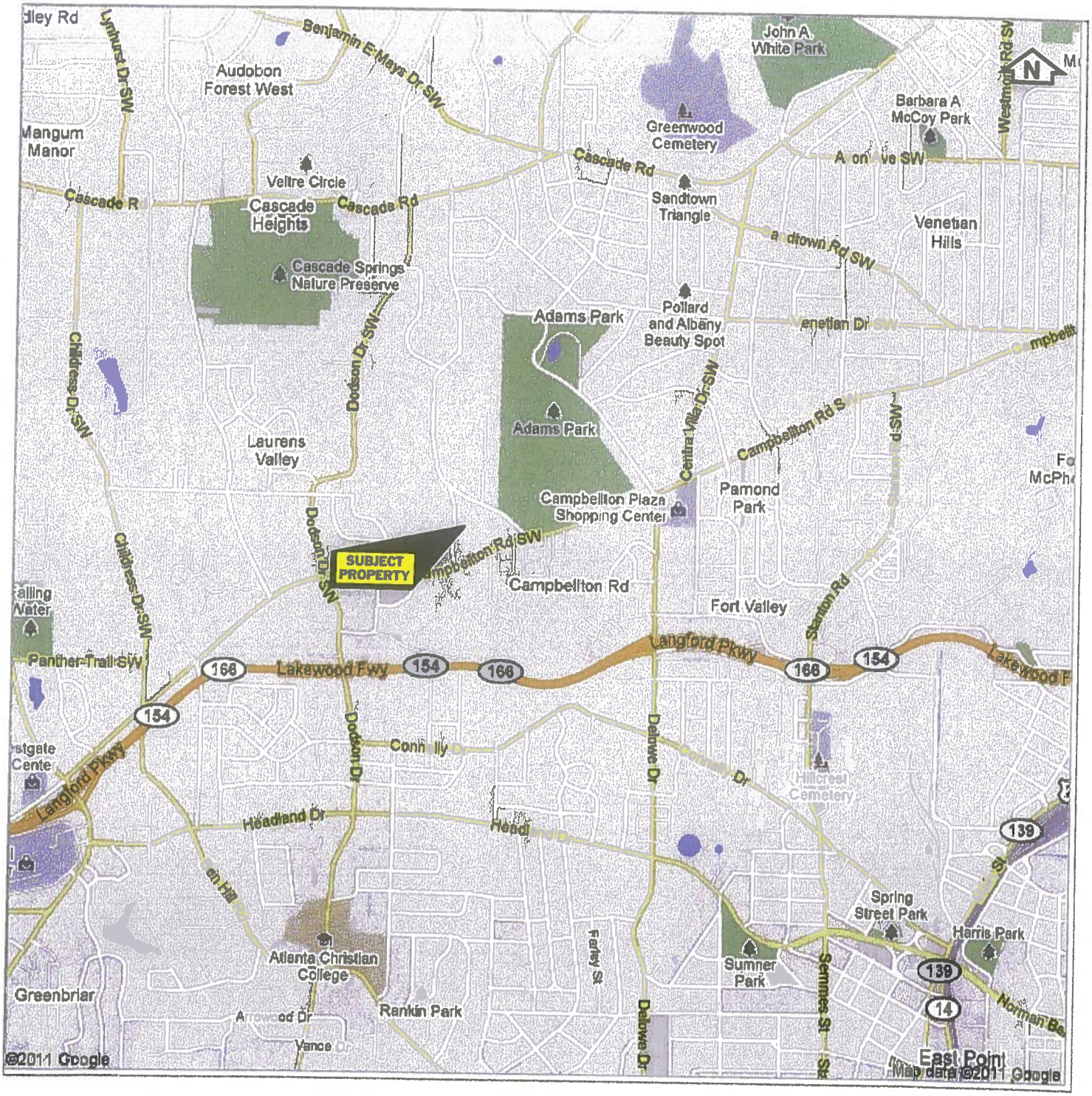

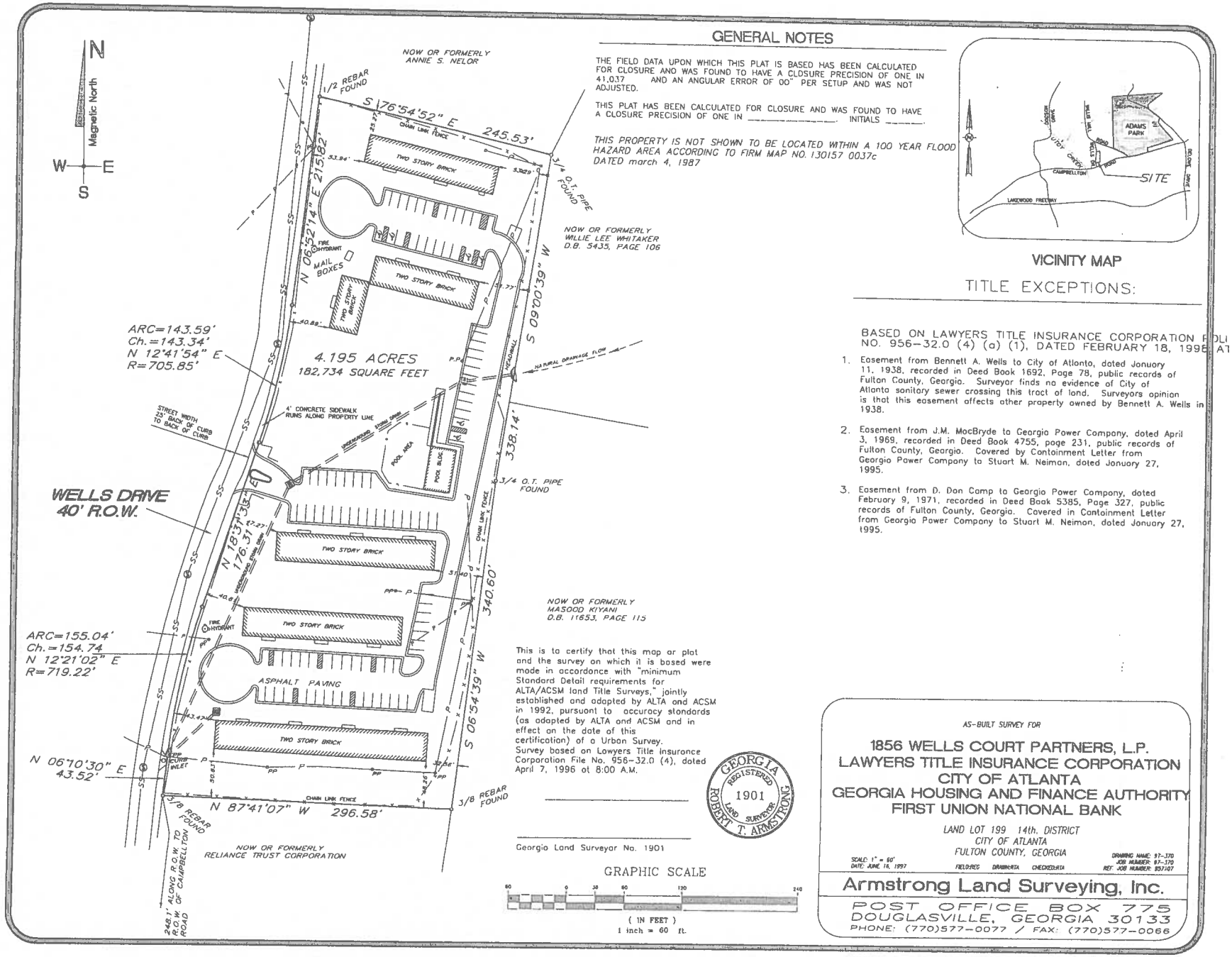

GENERAL NOTES

THE FIELD DATA UPON WHICH THIS PLAT IS BASED HAS BEEN CALCULATED FOR CLOSURE AND WAS FOUND TO HAVE A CLOSURE PRECISION OF ONE IN 41,037 AND AN ANGULAR ERROR OF 00" PER SETUP AND WAS NOT ADJUSTED.

THIS PLAT HAS BEEN CALCULATED FOR CLOSURE AND WAS FOUND TO HAVE A CLOSURE PRECISION OF ONE IN _____. INITIALS _____

THIS PROPERTY IS NOT SHOWN TO BE LOCATED WITHIN A 100 YEAR FLOOD HAZARD AREA ACCORDING TO FIRM MAP NO. 130157 0037c DATED march 4, 1987

VICINITY MAP

TITLE EXCEPTIONS:

BASED ON LAWYERS TITLE INSURANCE CORPORATION POLI NO. 956-32.0 (4) (a) (1), DATED FEBRUARY 18, 1998 AT

1. Easement from Bennett A. Wells to City of Atlanta, dated January 11, 1938, recorded in Deed Book 1692, Page 78, public records of Fulton County, Georgia. Surveyor finds no evidence of City of Atlanta sanitary sewer crossing this tract of land. Surveyors opinion is that this easement affects other property owned by Bennett A. Wells in 1938.
2. Easement from J.M. MacBryde to Georgia Power Company, dated April 3, 1969, recorded in Deed Book 4755, page 231, public records of Fulton County, Georgia. Covered by Containment Letter from Georgia Power Company to Stuart M. Neiman, dated January 27, 1995.
3. Easement from D. Don Camp to Georgia Power Company, dated February 9, 1971, recorded in Deed Book 5385, Page 327, public records of Fulton County, Georgia. Covered in Containment Letter from Georgia Power Company to Stuart M. Neiman, dated January 27, 1995.

This is to certify that this map or plat and the survey on which it is based were made in accordance with "minimum Standard Detail requirements for ALTA/ACSM land Title Surveys," jointly established and adopted by ALTA and ACSM in 1992, pursuant to accuracy standards (as adopted by ALTA and ACSM and in effect on the date of this certification) of a Urban Survey. Survey based on Lawyers Title Insurance Corporation File No. 956-32.0 (4), dated April 7, 1996 at 8:00 A.M.

GEORGIA REGISTERED 1901 LAND SURVEYOR ROBERT T. ARMSTRONG

Georgia Land Surveyor No. 1901

GRAPHIC SCALE

60 0 30 60 120 240

(IN FEET)
1 inch = 60 ft.

AS-BUILT SURVEY FOR

1856 WELLS COURT PARTNERS, L.P.
LAWYERS TITLE INSURANCE CORPORATION
CITY OF ATLANTA
GEORGIA HOUSING AND FINANCE AUTHORITY
FIRST UNION NATIONAL BANK

LAND LOT 199 14th. DISTRICT
CITY OF ATLANTA
FULTON COUNTY, GEORGIA

SCALE: 1" = 60'
DATE: JUNE 16, 1997
FIELD:REG DRAWN:ATA CHECKED:ATA
DRAWING NAME: 97-370
JOB NUMBER: 97-370
REF. JOB NUMBER: 95-107

Armstrong Land Surveying, Inc.
POST OFFICE BOX 775
DOUGLASVILLE, GEORGIA 30133
PHONE: (770)577-0077 / FAX: (770)577-0066

INQUIRY #: 3053349.5

YEAR: 1938

= 476'

N

INQUIRY #: 3053349.5

YEAR: 1940

= 476'

N

INQUIRY #: 3053349.5

YEAR: 1955

= 476'

N

INQUIRY #: 3053349.5

YEAR: 1960

= 476'

N

INQUIRY #: 3053349.5

YEAR: 1968

= 595'

N

SUBJECT PROPERTY
INQUIRY #: 3053349.5
YEAR: 1972
= 476'
N

INQUIRY #: 3053349.5

YEAR: 1978

= 950'

N

INQUIRY #: 3053349.5

YEAR: 1986

= 950'

N

INQUIRY #: 3053349.5

YEAR: 1989

= 950'

N

SUBJECT PROPERTY
INQUIRY #: 3053349.5
YEAR: 1993
= 950'
N

INQUIRY #: 3053349.5

YEAR: 2005

= 604'

N

SUBJECT PROPERTY
INQUIRY #: 3053349.5
YEAR: 2006
= 604'
N

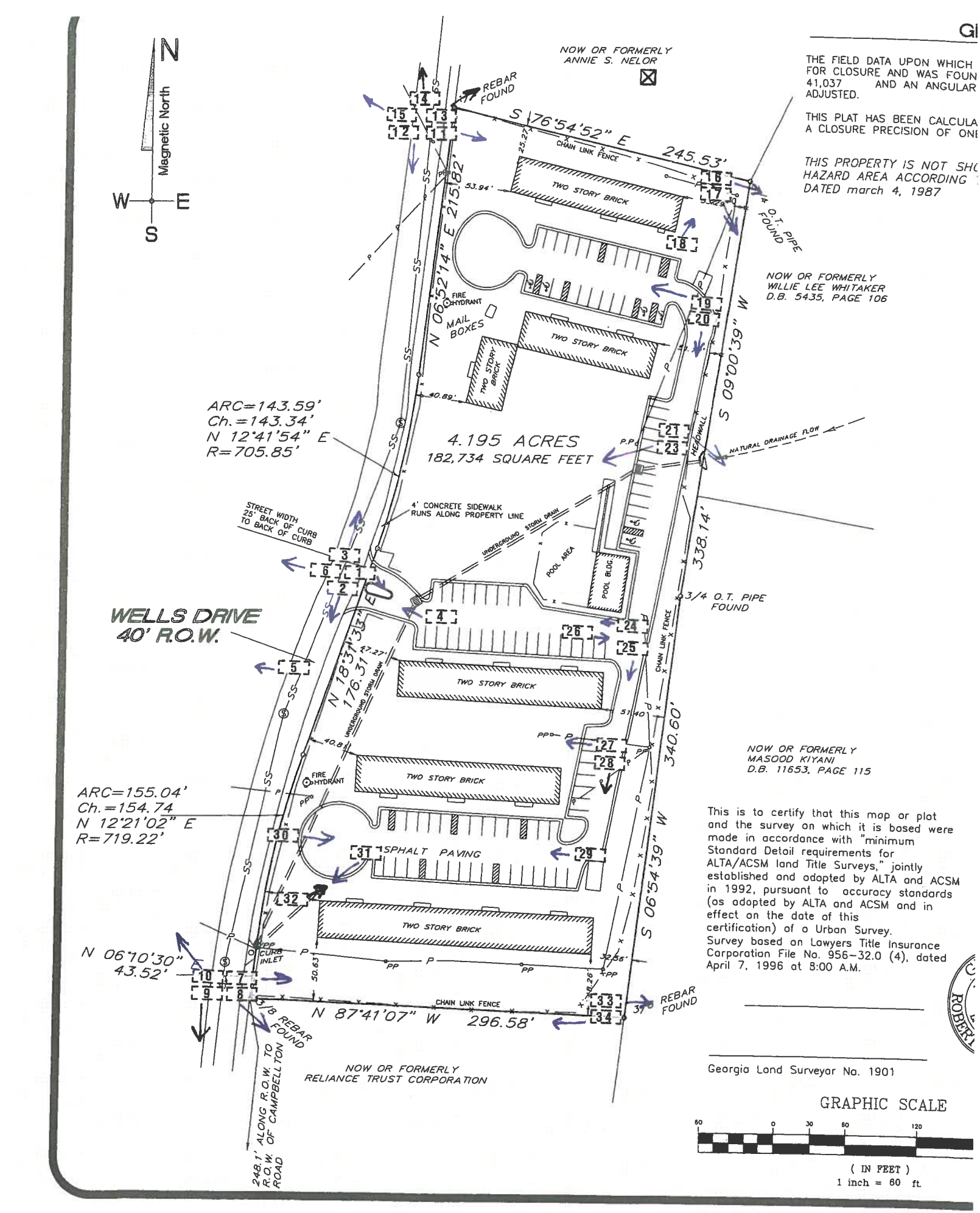

GI

THE FIELD DATA UPON WHICH
FOR CLOSURE AND WAS FOUN
41,037 AND AN ANGULAR
ADJUSTED.

THIS PLAT HAS BEEN CALCULA
A CLOSURE PRECISION OF ONE

THIS PROPERTY IS NOT SHO
HAZARD AREA ACCORDING
DATED march 4, 1987

This is to certify that this map or plat and the survey on which it is based were made in accordance with "minimum Standard Detail requirements for ALTA/ACSM land Title Surveys," jointly established and adopted by ALTA and ACSM in 1992, pursuant to accuracy standards (as adopted by ALTA and ACSM and in effect on the date of this certification) of a Urban Survey. Survey based on Lawyers Title Insurance Corporation File No. 956-32.0 (4), dated April 7, 1996 at 8:00 A.M.

Georgia Land Surveyor No. 1901

GRAPHIC SCALE

60 0 30 60 120

(IN FEET)
1 inch = 60 ft.

Photograph 1
Entrance to Wells Court

Photograph 2
Southerly view down Wells Drive from the Wells Court entrance

Photograph 3
Northerly view up Wells Drive from the Wells Court entrance

Photograph 4
Westerly view from just inside the Wells Court entrance toward residential property across Wells Drive



Photograph 5
Residence at 1855 Wells Drive across from and just southwest of the subject property entrance

Photograph 6
Residence at 1845 Wells Drive across from the subject property entrance

Photograph 7
Easterly view from Wells Drive toward the subject property's southwestern corner and wooded southern property line

Photograph 8
Southeasterly view from Wells Drive toward the wooded area south of the subject property

Photograph 9
Southerly view down Wells Drive and toward Campbellton Road from near the subject property's southeastern corner

Photograph 10
Northwesterly view of the wooded area across Wells Drive from the southwestern portion of the subject property



Photograph 11
Easterly view toward the subject northwestern property corner



Photograph 12
Southerly view down Wells Drive from near the northwestern corner of the subject property

Photograph 13
Northeasterly view toward residential property north of the subject property

Photograph 14
Northerly view up Wells Court from just west of the subject northwestern property corner

Photograph 15
Northwesterly view of the residence adjacent to the northwest of the subject property's northwestern corner

Photograph 16
Easterly view toward the northeastern corner of the subject property

Photograph 17
Southeasterly view across the northeastern corner of the subject property; end of Building 5 to right; Building 4 in background

Photograph 18
Northeasterly view toward the northeastern corner of the subject property and residential property beyond

Photograph 19
Westerly view of the parking/access area between Building 4 (left) and Building 5

Photograph 20
Southerly view down the access road along the subject property's eastern boundary



Photograph 21
Small area of pavement cracking in the access road along the subject property's eastern boundary at the strain drainage headwall

Photograph 22
Close-up of area at photograph 21

Photograph 23
Southwesterly view from the central northeastern area of the subject property; playground and pool area

Photograph 24
Westerly view between Pool Building/Office (Right) and Building 3 toward the subject property entrance



Photograph 25
Southerly view past east end of Buildings 3 and 2, and toward Building 1 in background

Photograph 26
Easterly view from just south of the Pool/Office Building toward the adjacent Senior Residential housing facility



Photograph 27
Westerly view between Building 3 (right) and Building 2

Photograph 28
Southerly view toward Building 1 from east of Building 2 on the access road



Photograph 29
Westerly view between Building 2 (right) and Building 1



Photograph 30
Easterly view between Building 2 (left) and Building 1; Senior Residential housing in distance

Photograph 31
Constructed drainage feature south of the southwestern cul-de-sac on the subject site

Photograph 32
Southwesterly view from near the subject central-southern property line

Photograph 33
Easterly view from near the southeastern corner of the subject property

Photograph 34
Southerly view from the subject southeastern property corner; Campbellton Road in the distance



Photograph 35
Typical vacant apartment interior

Photograph 36
Typical roof view; Building 4

U.S. Postal Service
CERTIFIED MAIL RECEIPT
(Domestic Mail Only; No Insurance Coverage Provided)

For delivery information visit our website at www.usps.com

OFFICIAL USE

Postage | $

Dr. David Crass
Division Director
Historic Preservation Department
ATTN: Enironment Review
254 Washington St., SW
Ground Level
Atlanta, Ga 30334

7010 1870 0000 4518 4288

Street, Apt. No.;
or PO Box No.
City, State, ZIP+4

PS Form 3800, August 2006 See Reverse for Instructions

SENDER: COMPLETE THIS SECTION

- Complete items 1, 2, and 3. Also complete item 4 if Restricted Delivery is desired.
- Print your name and address on the reverse so that we can return the card to you.
- Attach this card to the back of the mailpiece, or on the front if space permits.

1. Article Addressed to:

Dr. David Crass
Division Director
Historic Preservation Department
ATTN: Enironment Review
254 Washington St., SW
Ground Level
Atlanta, Ga 30334

COMPLETE THIS SECTION ON DELIVERY

A. Signature
X Helen R. Harris ☐ Agent ☐ Addressee

B. Received by (Printed Name) Helen R. Harris
C. Date of Delivery 5-25-11

D. Is delivery address different from item 1? ☐ Yes
If YES, enter delivery address below: ☐ No

☑ Certified Mail ☐ Express Mail
☐ Registered ☑ Return Receipt for Merchandise
☐ Insured Mail ☐ C.O.D.

4. Restricted Delivery? (Extra Fee) ☐ Yes

2. Article Number (Transfer from service label) 7010 1870 0000 4518 4288

PS Form 3811, February 2004 Domestic Return Receipt 102595-02-M-1540

APPENDIX V:

OPERATION AND MAINTENANCE MANUAL

GEC

This Section Not Applicable For This Report.

APPENDIX W:

OTHER

GEC

Georgia Coral Gardens
1856 Wells Drive SW
Atlanta, GA 30311

Inquiry Number: 3053349.7s
June 20, 2011

EDR Vapor Encroachment Screen

Prepared using EDR's Vapor Encroachment Worksheet

EDR® Environmental Data Resources Inc

440 Wheelers Farms Road
Milford, CT 06461
Toll Free: 800.352.0050
www.edrnet.com

TABLE OF CONTENTS

SECTION	PAGE
Executive Summary	ES1
Primary Map	2
Secondary Map	3
Aerial Photography	4
Map Findings	5
Record Sources and Currency	GR-1

Thank you for your business.
Please contact EDR at 1-800-352-0050
with any questions or comments.

Disclaimer - Copyright and Trademark Notice

The EDR Vapor Encroachment Worksheet enables EDR's customers to make certain online modifications that effects maps, text and calculations contained in this Report. As a result, maps, text and calculations contained in this Report may have been so modified. EDR has not taken any action to verify any such modifications, and this report and the findings set forth herein must be read in light of this fact. Environmental Data Resources shall not be responsible for any customer's decision to include or not include in any final report any records determined to be within the relevant minimum search distances.

This report contains information obtained from a variety of public and other sources reasonably available to Environmental Data Resources, Inc. It cannot be concluded from this Report that coverage information for the target and surrounding properties does not exist from other sources. **NO WARRANTY EXPRESSED OR IMPLIED, IS MADE WHATSOEVER IN CONNECTION WITH THIS REPORT. ENVIRONMENTAL DATA RESOURCES, INC. SPECIFICALLY DISCLAIMS THE MAKING OF ANYSUCH WARRANTIES, INCLUDING WITHOUT LIMITATION, MERCHANTABILITY OR FITNESS FOR A PARTICULAR USE OR PURPOSE. ALL RISK IS ASSUMED BY THE USER. IN NO EVENT SHALL ENVIRONMENTAL DATA RESOURCES, INC. BE LIABLE TO ANYONE, WHETHER ARISING OUT OF ERRORS OR OMISSIONS, NEGLIGENCE, ACCIDENT OR ANY OTHER CAUSE, FOR ANY LOSS OR DAMAGE, INCLUDING, WITHOUT LIMITATION, SPECIAL, INCIDENTAL, CONSEQUENTIAL, OR EXEMPLARY DAMAGES.ANY LIABILITY ON THE PART OF ENVIRONMENTAL DATA RESOURCES, INC. IS STRICTLY LIMITED TO A REFUND OF THE AMOUNT PAID FOR THIS REPORT.** Purchaser accepts this report "AS IS". Any analyses, estimates, ratings, or risk codes provided in this report are provided for illustrative purposes only, and are not intended to provide, nor should they be interpreted as providing any facts regarding, or prediction or forecast of, any environmental risk for any property. Only a Phase I Environmental Site Assesment performed by an environmental professional can produce information regarding the environmental risk for any property. Additionally, the information provided in this Report is not to be construed as legal advice.

Copyright 2011 by Environmental Data Resources, Inc. All rights reserved. Reproduction in any media or format, in whole or in part, of any report or map of Environmental Data Resources, Inc., or its affiliates, is prohibited without prior written permission.

EDR and its logos (including Sanborn and Sanborn Map) are trademarks of Environmental Data Resources, Inc. or its affiliates. All other trademarks used herein are the property of their respective owners.

EXECUTIVE SUMMARY

A search of available environmental records was conducted by Environmental Data Resources, Inc (EDR). The report was designed to assist parties seeking to meet the search requirements of the ASTM Standard Practice for Assessment of Vapor Encroachment into Structures on Property Involved in Real Estate Transactions (E 2600).

STANDARD ENVIRONMENTAL RECORDS	Maximum Search Distance*	Summary: property	1/10	1/10 - 1/3
Federal NPL	1.0	0	0	0
Federal CERCLIS	0.5	0	0	0
Federal RCRA CORRACTS facilities list	1.0	0	0	0
Federal RCRA TSD facilities list	0.5	0	0	0
Federal RCRA generators list	0.25	0	0	0
Federal institutional controls / engineering controls registries	0.5	0	0	0
Federal ERNS list	property	0	-	-
State and tribal - equivalent NPL	not searched	-	-	-
State and tribal - equivalent CERCLIS	1.0	0	0	0
State and tribal landfill / solid waste disposal	0.5	0	0	0
State and tribal leaking storage tank lists	0.5	0	0	0
State and tribal registered storage tank lists	0.25	0	0	0
State and tribal institutional control / engineering control registries	0.5	0	0	0
State and tribal voluntary cleanup sites	0.5	0	0	0
State and tribal Brownfields sites	0.5	0	0	0
Other Standard Environmental Records	1.0	0	0	0

HISTORICAL USE RECORDS				
Former manufactured Gas Plants	1.0	0	0	0
Historical Gas Stations	0.25	0	0	0
Historical Dry Cleaners	0.25	0	0	2

*Each category may include several separate databases, each having a different search distance. For each category, the table reports the maximum search distance applied. See the section 'Record Sources and Currency' for information on individual databases.

EXECUTIVE SUMMARY

TARGET PROPERTY INFORMATION

ADDRESS

GEORGIA CORAL GARDENS
1856 WELLS DRIVE SW
ATLANTA, GA 30311

COORDINATES

Latitude (North):	33.7047 - 33° 42′ 16.921692″
Longitude (West):	84.4684 - 84° 28′ 6.2365723″
Elevation:	905 ft. above sea level

EXECUTIVE SUMMARY

PHYSICAL SETTING INFORMATION

Flood Zone:	YES
NWI Wetlands:	YES

AQUIFLOW®

Search Radius: 0.333 Mile.

No Aquiflow sites reported.

DOMINANT SOIL COMPOSITION IN GENERAL AREA OF TARGET PROPERTY

The U.S. Department of Agriculture's (USDA) Soil Conservation Service (SCS) leads the National Cooperative Soil Survey (NCSS) and is responsible for collecting, storing, maintaining and distributing soil survey information for privately owned lands in the United States. A soil map in a soil survey is a representation of soil patterns in a landscape. Soil maps for STATSGO are compiled by generalizing more detailed (SSURGO) soil survey maps. The following information is based on Soil Conservation Service STATSGO data.

Soil Component Name:	CECIL
Soil Surface Texture:	sandy clay loam
Hydrologic Group:	Class B - Moderate infiltration rates. Deep and moderately deep, moderately well and well drained soils with moderately coarse textures.
Soil Drainage Class:	Well drained. Soils have intermediate water holding capacity. Depth to water table is more than 6 feet.
Hydric Status:	Hydric Status: Soil does not meet the requirements for a hydric soil.
Corrosion Potential - Uncoated Steel:	HIGH
Depth to Bedrock Min:	> 60 inches
Depth to Bedrock Max:	> 60 inches

Soil Layer Information

	Boundary			Classification			
Layer	Upper	Lower	Soil Texture Class	AASHTO Group	Unified Soil	Permeability Rate (in/hr)	Soil Reaction (pH)
1	0 inches	7 inches	sandy clay loam	Silt-Clay Materials (more than 35 pct. passing No. 200), Silty Soils.	COARSE-GRAINED SOILS, Sands, Sands with fines, Silty Sand.	Max: 2.00 Min: 0.60	Max: 6.50 Min: 4.50

EXECUTIVE SUMMARY

Soil Layer Information							
	Boundary			Classification			
Layer	Upper	Lower	Soil Texture Class	AASHTO Group	Unified Soil	Permeability Rate (in/hr)	Soil Reaction (pH)
2	7 inches	11 inches	sandy clay loam	Silt-Clay Materials (more than 35 pct. passing No. 200), Silty Soils.	COARSE-GRAINED SOILS, Sands, Sands with fines, Silty Sand.	Max: 2.00 Min: 0.60	Max: 5.50 Min: 4.50
3	11 inches	50 inches	clay	Silt-Clay Materials (more than 35 pct. passing No. 200), Clayey Soils.	FINE-GRAINED SOILS, Silts and Clays (liquid limit 50% or more), Elastic silt.	Max: 2.00 Min: 0.60	Max: 5.50 Min: 4.50
4	50 inches	75 inches	variable	Not reported	Not reported	Max: 0.00 Min: 0.00	Max: 0.00 Min: 0.00

OTHER SOIL TYPES IN AREA

Based on Soil Conservation Service STATSGO data, the following additional subordinant soil types may appear within the general area of target property.

Soil Surface Textures: sandy loam
loam
fine sandy loam

Surficial Soil Types: sandy loam
loam
fine sandy loam

Shallow Soil Types: clay
sandy clay
gravelly - loam

Deeper Soil Types: loamy fine sand
sandy loam
weathered bedrock

EXECUTIVE SUMMARY

SEARCH RESULTS

Unmappable (orphan) sites are not considered in the foregoing analysis.

STANDARD ENVIRONMENTAL RECORDS

Name	Address	Dist/Dir	Map ID	Page
A-1 FOOD MART PLAZA GA NON-HSI: State and tribal - equivalent CERCLIS	2674 CAMPBELLTON ROAD	1/3 - 1/2 WSW	▲ 3	10
BP #24015 FINANCIAL ASSURANCE: Other Standard Environmental Records LUST: State and tribal leaking storage tank lists UST: State and tribal registered storage tank lists	2191 CAMPBELLTON RD	1/3 - 1/2 E	▲ 4	11
CAMPBELLTON PLAZA DRY CLEANERS GA NON-HSI: State and tribal - equivalent CERCLIS	2076 CAMPBELLTON RD. SW	1/2 - 1 ENE	▲ 5	12
NEW PLAZA CLEANERS SHWS: State and tribal - equivalent CERCLIS	1829 MYRTLE DRIVE SW	1/2 - 1 E	▲ 6	13
SHAMROCK GARDEN APARTMENTS GA NON-HSI: State and tribal - equivalent CERCLIS	1988 PLAZA LANE	1/2 - 1 ESE	▲ 7	15

HISTORICAL USE RECORDS

Name	Address	Dist/Dir	Map ID	Page
WOOD S CLEANERS EDR Historical Cleaners: Historical Dry Cleaners	1835 WILLIS MILL RD SW	1/10 - 1/3 ENE	▲ 1	16
WOOD S CLEANERS RM 5 EDR Historical Cleaners: Historical Dry Cleaners	2343 CAMPBELLTON RD SW	1/10 - 1/3 E	▲ 2	18

PRIMARY MAP - 3053349.7s

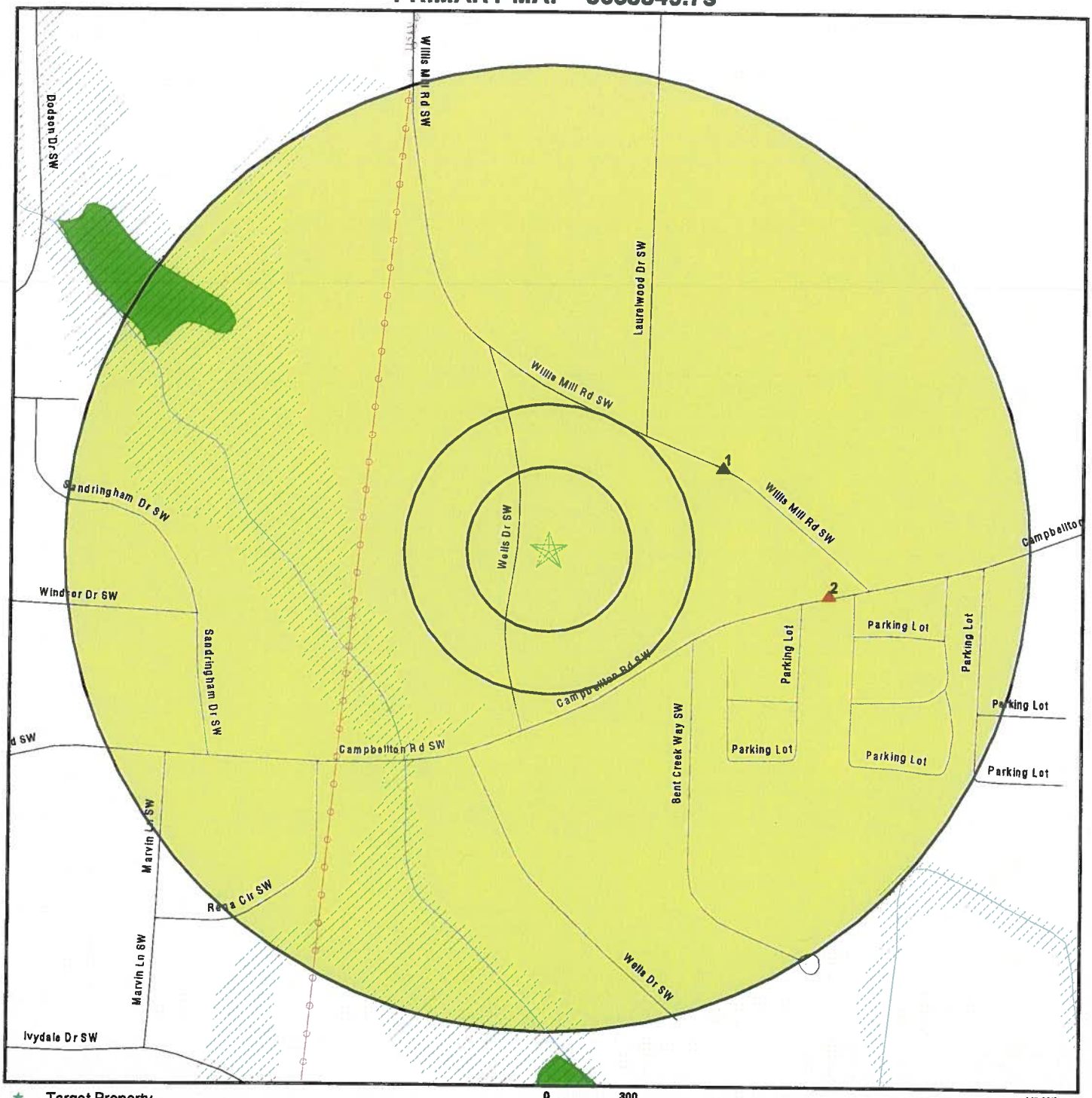

- Target Property
- Sites at elevations higher than or equal to the target property
- Sites at elevations lower than the target property
- Manufactured Gas Plants
- Sensitive Receptors
- National Priority List Sites
- Dept. Defense Sites
- Indian Reservations BIA
- Power transmission lines
- Oil & Gas pipelines
- 100-year flood zone
- 500-year flood zone
- National Wetland Inventory
- Groundwater Flow Direction
- GI Indeterminate Groundwater Flow at Location
- GV Groundwater Flow Varies at Location

SITE NAME: Georgia Coral Gardens	CLIENT: Geotechnical & Envtl. Cons.
ADDRESS: 1856 Wells Drive SW	CONTACT: Kevin Strumpler
Atlanta GA 30311	INQUIRY #: 3053349.7s
LAT/LONG: 33.7047 / 84.4684	DATE: April 27, 2011 12:50 pm

Copyright © 2011 EDR, Inc. © 2010 Tele Atlas Rel. 07/2009.

SECONDARY MAP - 3053349.7s

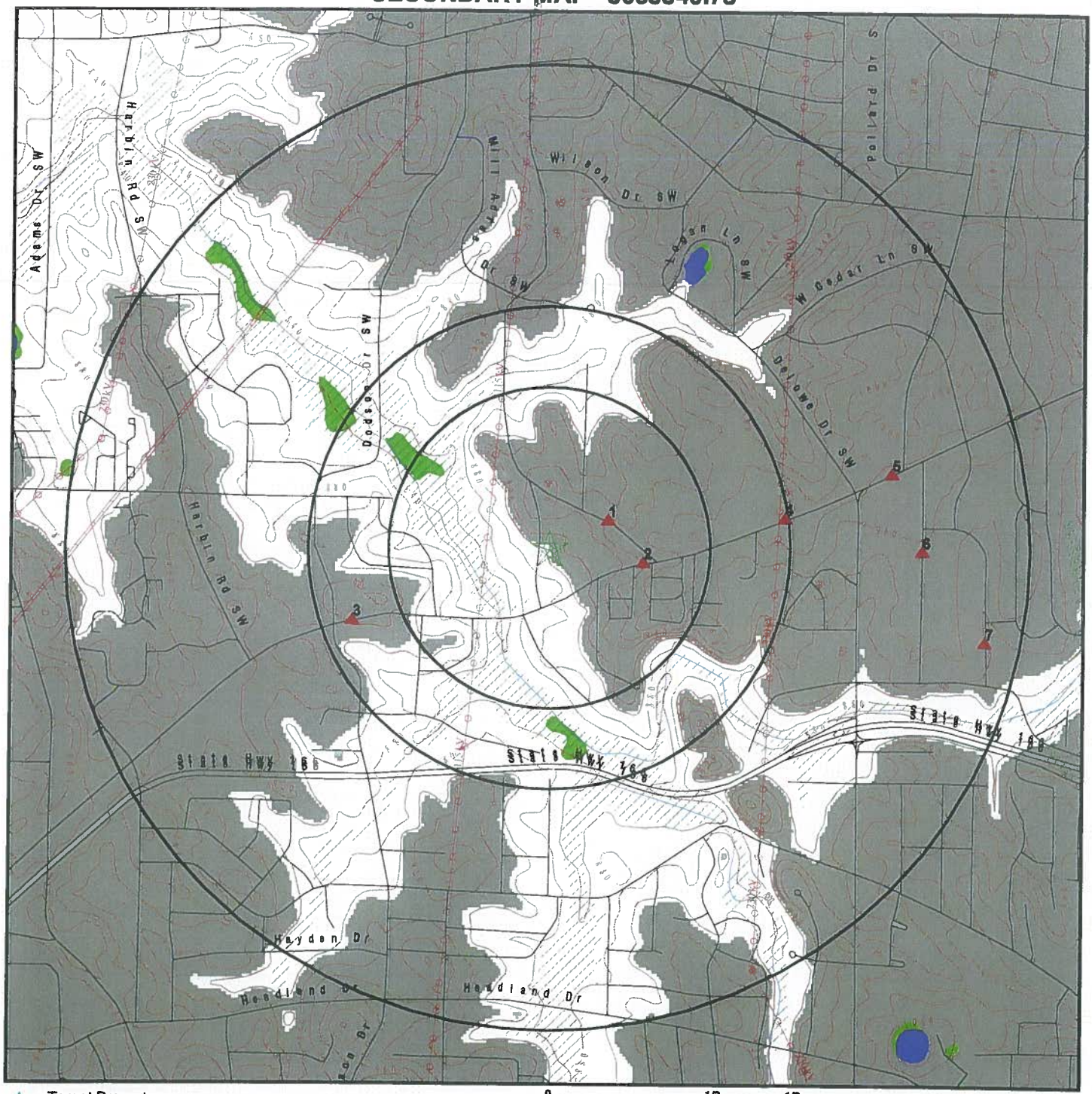

- Target Property
- Sites at elevations higher than or equal to the target property
- Sites at elevations lower than the target property
- Manufactured Gas Plants
- National Priority List Sites
- Dept. Defense Sites

0 1/3 1/2 1 Miles

- Indian Reservations BIA
- Contour Lines
- Power transmission lines
- Oil & Gas pipelines
- 100-year flood zone
- 500-year flood zone
- National Wetland Inventory
- Upgradient Area

SITE NAME: Georgia Coral Gardens ADDRESS: 1856 Wells Drive SW Atlanta GA 30311 LAT/LONG: 33.7047 / 84.4684	CLIENT: Geotechnical & Envtl. Cons. CONTACT: Kevin Strumpler INQUIRY #: 3053349.7s DATE: April 27, 2011 12:49 pm

Copyright © 2011 EDR, Inc. © 2010 Tele Atlas Rel. 07/2009.

AERIAL PHOTOGRAPHY - 3053349.7s

SITE NAME:	Georgia Coral Gardens	CLIENT:	Geotechnical & Envtl. Cons.
ADDRESS:	1856 Wells Drive SW Atlanta GA 30311	CONTACT:	Kevin Strumpler
LAT/LONG:	33.7047 / 84.4684	INQUIRY #:	3053349.7s
		DATE:	April 27, 2011 12:51 pm

Copyright © 2011 EDR, Inc. © 2010 Tele Atlas Rel. 07/2009.

LEGEND

FACILITY NAME **FACILITY ADDRESS, CITY, ST, ZIP**			**EDR SITE ID NUMBER**
▼ MAP ID#	Direction Distance Range Relative Elevation	(Distance feet / miles) Feet Above Sea Level	ASTM 2600 Record Sources found in this report. Each database searched has been assigned to one or more categories. For detailed information about categorization, see the section of the report Records Searched and Currency.
Worksheet: **Comments:** Comments may be added on the online Vapor Encroachment Worksheet.			

DATABASE ACRONYM: Applicable categories (A hoverbox with database description).

WOOD S CLEANERS 1835 WILLIS MILL RD SW, ATLANTA, GA,			1009337524
▲ 1	ENE 1/10 - 1/3	(699 ft. / 0.132 mi.)	Historical Dry Cleaners
	58 ft. Higher Elevation	963 ft. Above Sea Level	

Worksheet:

Impact on Target Property: VEC Can Be Ruled Out

Comments: The source is crossgradient. The distance between the source and the target property is greater than the critical distance plus a factor to account for plume width.

Soil characteristics would make vapor migration from the source or plume unlikely.

Conditions:

Chemicals of Concern: YES

Groundwater Flow Gradient:

Crossgradient: YES

Hydrogeologically: YES

Experience: YES

EDR Historical Cleaners: Historical Dry Cleaners

Name:	WOOD S CLEANERS
Year:	1971
Type:	CLEANERS AND DYERS

WOOD S CLEANERS RM 5 2343 CAMPBELLTON RD SW, ATLANTA, GA,			1009339496
▲ 2	E 1/10 - 1/3	(1034 ft. / 0.196 mi.)	Historical Dry Cleaners
	53 ft. Higher Elevation	958 ft. Above Sea Level	

Worksheet:

Impact on Target Property: VEC Can Be Ruled Out

Comments: The source is crossgradient. The distance between the source and the target property is greater than the critical distance plus a factor to account for plume width.

Conditions:

Chemicals of Concern: YES

Groundwater Flow Gradient:

Hydrogeologically: YES

EDR Historical Cleaners: Historical Dry Cleaners

Name:	WOOD S CLEANERS RM 5
Year:	1981
Type:	CLEANERS AND DYERS

MAP FINDINGS

A-1 FOOD MART PLAZA 2674 CAMPBELLTON ROAD, ATLANTA, GA, 30311			S108118601
▲ 3	WSW 1/3 - 1/2	(2297 ft. / 0.435 mi.)	State and tribal - equivalent CERCLIS
	17 ft. Higher Elevation	922 ft. Above Sea Level	

Worksheet:

Impact on Target Property: VEC Can Be Ruled Out
Comments: The source is not within the area of concern, based on its distance, gradient and suspected chemical of concern.

NON-HSI: State and tribal - equivalent CERCLIS

Latitude:	33.70194444444445
Longitude:	84.475
Ground Water Pathway Score:	0.81000000
On-Site Pathway Score:	19.75
Report Date:	4/19/2006
Contamination:	cis 1,2-Dichloroethene

BP #24015 2191 CAMPBELLTON RD, ATLANTA, GA, 30311			U001491480
▲4	E 1/3 - 1/2	(2601 ft. / 0.493 mi.)	State and tribal leaking storage tank lists State and tribal registered storage tank lists Other Standard Environmental Records
	82 ft. Higher Elevation	987 ft. Above Sea Level	

Worksheet:

Impact on Target Property: VEC Can Be Ruled Out
Comments: The source is not within the area of concern, based on its distance, gradient and suspected chemical of concern.

FINANCIAL ASSURANCE: Other Standard Environmental Records

Region:	1
Facility ID:	9060196
Financial Responsiblity:	Not Marked

LUST: State and tribal leaking storage tank lists

Facility ID:	09060196
Leak ID:	1
Description:	Confirmed Release Received
Cleanup Status:	NFA - No Further Action
Date Received:	2/25/1992
Project Officer:	Coughlan,Michael F

UST: State and tribal registered storage tank lists

Facility:

Facility Id:	9060196
Facility Status:	Closed
Facility Type:	Gas Station
Contact Id:	240
Owner Name:	BP PRODUCTS NORTH AMERICA
Owner Address:	4 CENTERPOINT DR
Owner City:	LA PALMA
Owner State:	CA
Owner Zip:	90623
Owner City,St,Zip:	LA PALMA, CA 90623
Owner Telephone:	770-889-5849
District:	PIRT 5

Tank ID:	1
Status Date:	8/10/1990
Status:	**Removed From Ground**
Product1:	Gas
Material:	Marked Unknown
Capacity:	Not Reported
Pipe Material:	Unknown
Pipe Type:	Not Marked

BP #24015, 2191 CAMPBELLTON RD, ATLANTA, GA 30311 (Continued)

Overfill Protection:	Not Reported
Overfill Installed:	Not Reported
Tank Exempt From Spill:	Not Reported
Date Spill Device Installed:	Not Reported

Tank ID:	2
Status Date:	8/10/1990
Status:	**Removed From Ground**
Product1:	Gas
Material:	Marked Unknown
Capacity:	Not Reported
Pipe Material:	Unknown
Pipe Type:	Not Marked
Overfill Protection:	Not Reported
Overfill Installed:	Not Reported
Tank Exempt From Spill:	Not Reported
Date Spill Device Installed:	Not Reported

Tank ID:	3
Status Date:	8/10/1990
Status:	**Removed From Ground**
Product1:	Gas
Material:	Marked Unknown
Capacity:	Not Reported
Pipe Material:	Unknown
Pipe Type:	Not Marked
Overfill Protection:	Not Reported
Overfill Installed:	Not Reported
Tank Exempt From Spill:	Not Reported
Date Spill Device Installed:	Not Reported

Tank ID:	4
Status Date:	8/10/1990
Status:	**Removed From Ground**
Product1:	Diesel
Material:	Marked Unknown
Capacity:	Not Reported
Pipe Material:	Unknown
Pipe Type:	Not Marked
Overfill Protection:	Not Reported
Overfill Installed:	Not Reported
Tank Exempt From Spill:	Not Reported
Date Spill Device Installed:	Not Reported

MAP FINDINGS

CAMPBELLTON PLAZA DRY CLEANERS 2076 CAMPBELLTON RD. SW, ATLANTA, GA, 30311		S104819372
▲ 5	ENE 1/2 - 1 (3829 ft. / 0.725 mi.)	State and tribal - equivalent CERCLIS
	70 ft. Higher Elevation 975 ft. Above Sea Level	

Worksheet:

Impact on Target Property: VEC Can Be Ruled Out
Comments: The source is not within the area of concern, based on its distance, gradient and suspected chemical of concern.

NON-HSI: State and tribal - equivalent CERCLIS

Latitude:	Not Reported
Longitude:	Not Reported
Ground Water Pathway Score:	Not Reported
On-Site Pathway Score:	Not Reported
Report Date:	Not Reported
Contamination:	Not Reported

Latitude:	Not Reported
Longitude:	Not Reported
Ground Water Pathway Score:	Not Reported
On-Site Pathway Score:	Not Reported
Report Date:	Not Reported
Contamination:	Not Reported

MAP FINDINGS

NEW PLAZA CLEANERS 1829 MYRTLE DRIVE SW, ATLANTA, GA, 30311			S110477177
▲ 6	E 1/2 - 1	(4076 ft. / 0.772 mi.)	State and tribal - equivalent CERCLIS
	51 ft. Higher Elevation	956 ft. Above Sea Level	

Worksheet:

Impact on Target Property: VEC Can Be Ruled Out

Comments: The source is not within the area of concern, based on its distance, gradient and suspected chemical of concern.

SHWS: State and tribal - equivalent CERCLIS

FACID:	10908
Regulated Substances(RS):	Cis-1,2-Dichloroethene-GW/Soil, Tetrachloroethene-GW/Soil, trans-1,2-Dichloroethene-GW/Soil, Trichloroethene-GW/Soil,
RS Released/Threats to Health Env:	This site has a known release of Tetrachloroethene CAS 127184 in soil at levels exceeding the reportable quantity. This site has unlimited access. The nearest resident individual is less than 300 feet from the area affected by the release.
Status of Cleanup Activities:	EPD has not yet directed the responsible parties to begin investigation or cleanup under the Hazardous Site Response Act for source materials, soil, and groundwater.
GA EPD Dir Determination Re Correction Action:	Pending
Owner Name:	CPSC, LLC
Owner Address:	1048 Northside Drive NW, Suite 130
Owner City,St,Zip:	Atlanta, GA 30318
Last Known Property Owner NAME B:	Not Reported
Last Known Property Owner ADDRESS B:	Not Reported
Last Known Property Owner CITY B:	Not Reported
Last Known Property Owner STATE B:	Not Reported
Last Known Property Owner ZIP B:	Not Reported
Last Known Property Owner NAME C:	Not Reported
Last Known Property Owner ADDRESS C:	Not Reported
Last Known Property Owner CITY C:	Not Reported
Last Known Property Owner STATE C:	Not Reported
Last Known Property Owner ZIP C:	Not Reported
Last Known Property Owner NAME D:	Not Reported
Last Known Property Owner ADDRESS D:	Not Reported
Last Known Property Owner CITY D:	Not Reported
Last Known Property Owner STATE D:	Not Reported
Last Known Property Owner ZIP D:	Not Reported
Last Known Property Owner NAME E:	Not Reported
Last Known Property Owner ADDRESS E:	Not Reported
Last Known Property Owner CITY E:	Not Reported
Last Known Property Owner STATE E:	Not Reported
Last Known Property Owner ZIP E:	Not Reported
Last Known Property Owner NAME F:	Not Reported
Last Known Property Owner ADDRESS F:	Not Reported

NEW PLAZA CLEANERS, 1829 MYRTLE DRIVE SW, ATLANTA, GA 30311 (Continued)

Last Known Property Owner CITY F:	Not Reported
Last Known Property Owner STATE F:	Not Reported
Last Known Property Owner ZIP F:	Not Reported
Last Known Property Owner NAME G:	Not Reported
Last Known Property Owner ADDRESS G:	Not Reported
Last Known Property Owner CITY G:	Not Reported
Last Known Property Owner STATE G:	Not Reported
Last Known Property Owner ZIP G:	Not Reported
Latitude:	33 42' 18"N
Longitude:	84 27 ' 18"W

SHAMROCK GARDEN APARTMENTS 1988 PLAZA LANE, ATLANTA, GA, 31311			S104819459
▲ 7	ESE 1/2 - 1	(4888 ft. / 0.926 mi.)	State and tribal - equivalent CERCLIS
	18 ft. Higher Elevation	923 ft. Above Sea Level	

Worksheet:

Impact on Target Property: VEC Can Be Ruled Out
Comments: The source is not within the area of concern, based on its distance, gradient and suspected chemical of concern.

NON-HSI: State and tribal - equivalent CERCLIS

Latitude:	33.706083333333332
Longitude:	84.4542777777778
Ground Water Pathway Score:	6.5
On-Site Pathway Score:	16.8000000
Report Date:	7/1/1998
Contamination:	tetrachloroethene

RECORD SOURCES AND CURRENCY

To maintain currency of the following databases, EDR contacts the appropriate agency on a monthly or quarterly basis, as required.

Number of Days to Update: Provides confirmation that EDR is reporting records that have been updated within 90 days from the date the government agency made the information available to the public.

STANDARD ENVIRONMENTAL RECORDS

AIRS: Permitted Facility & Emissions Lising
Standard Environmental Record Source: Other Standard Environmental Records
Search Distance: Property

A listing of permitted Air facilities and emissions data.

Date of Government Version: 12/31/2008
Number of Days to Update: 15
Last EDR Contact :02/28/2011

Source: Department of Natural Resources
Telephone: 404-363-7000

AST: Above Ground Storage Tanks
Standard Environmental Record Source: State and tribal registered storage tank lists
Search Distance: 0.25 Mile

A listing of LP gas tank site locations.

Date of Government Version: 03/03/2011
Number of Days to Update: 7
Last EDR Contact :02/28/2011

Source: Office of Insurance & Safety Fire Commissioner
Telephone: 404-656-5875

BROWNFIELDS: Brownfields Public Record List
Standard Environmental Record Source: State and tribal Brownfields sites
Search Distance: 0.5 Mile

The Brownfields Public Record lists properties where response actions under the Georgia Hazardous Site Reuse and Redevelopment Act are planned, ongoing or completed.

Date of Government Version: 12/30/2010
Number of Days to Update: 26
Last EDR Contact :02/14/2011

Source: Department of Natural Resources
Telephone: 404-657-8600

COAL ASH: Coal Ash Disposal Site Listing
Standard Environmental Record Source: Other Standard Environmental Records
Search Distance: 0.5 Mile

A listing of coal ash landfills.

Date of Government Version: 08/30/2010
Number of Days to Update: 10
Last EDR Contact :02/07/2011

Source: Department of Natural Resources
Telephone: 404-362-2537

DEL SHWS: Delisted Hazardous Site Inventory Listing
Standard Environmental Record Source: State and tribal - equivalent CERCLIS
Search Distance: 1 Mile

A listing of sites delisted from the Hazardous Site Inventory.

Date of Government Version: 07/01/2010
Number of Days to Update: 45

Source: Department of Natural Resources
Telephone: 404-657-8636

RECORD SOURCES AND CURRENCY

Last EDR Contact :04/07/2011

DRYCLEANERS: Drycleaner Database

Standard Environmental Record Source: Other Standard Environmental Records

Search Distance: 0.25 Mile

A list of drycleaners in the state. The listing includes drycleaner facilities, that use perchloroethylene, that responded to the Notification of Compliance Status forms. It also includes those businesses that are pick-up stores only and do not conduct dry cleaning on site.

Date of Government Version: 09/18/2009
Number of Days to Update: 21
Last EDR Contact :03/18/2011

Source: Department of Natural Resources
Telephone: 404-363-7000

FINANCIAL ASSURANCE: Financial Assurance Information Listing

Standard Environmental Record Source: Other Standard Environmental Records

Search Distance: Property

A listing of financial assurance information for underground storage tank facilities.

Date of Government Version: 09/14/2010
Number of Days to Update: 64
Last EDR Contact :03/25/2011

Source: Department of Natural Resources
Telephone: 404-362-4892

HIST LF: Historical Landfills

Standard Environmental Record Source: State and tribal landfill / solid waste disposal

Search Distance: 0.5 Mile

Landfills that were closed many years ago.

Date of Government Version: 01/15/2003
Number of Days to Update: 17
Last EDR Contact :01/20/2004

Source: Department of Natural Resources
Telephone: 404-362-2696

INST CONTROL: Public Record List

Standard Environmental Record Source: State and tribal institutional control / engineering control registries

Search Distance: 0.5 Mile

Sites on the Public Record Listing that have institutional controls or limitations on use are sites with Risk Reduction Standards of 3, 4, and 5.

Date of Government Version: 12/30/2010
Number of Days to Update: 26
Last EDR Contact :02/14/2011

Source: Department of Natural Resources
Telephone: 404-657-8600

LUST: List of Leaking Underground Storage Tanks

Standard Environmental Record Source: State and tribal leaking storage tank lists

Search Distance: 0.5 Mile

Leaking Underground Storage Tank Incident Reports. LUST records contain an inventory of reported leaking underground storage tank incidents. Not all states maintain these records, and the information stored varies by state.

Date of Government Version: 01/04/2011
Number of Days to Update: 8
Last EDR Contact :03/23/2011

Source: Environmental Protection Division
Telephone: 404-362-2687

NON HSI: Non-Hazardous Site Inventory

RECORD SOURCES AND CURRENCY

Standard Environmental Record Source: State and tribal - equivalent CERCLIS
Search Distance: 1 Mile

This list was obtained by EDR in 1998 and contains property listings that have reported contamination of soil or groundwater under the Georgia Hazardous Site Response Act (HSRA). These sites were not placed on the Georgia Priority list (Hazardous Site Inventory or HSI) because their hazard evaluation scores did not exceed the threshold levels established for sites posing an imminent threat to health or the environment. Disclaimer provided by Rindt-McDuff Associates - the database information has been obtained from publicly available sources produced by other entities. While reasonable steps have been taken to insure the accuracy of the data, RMA does not guarantee the accuracy of the data. No claim is made for the actual existence of pollution at any site. This data does not constitute a legal opinion.

Date of Government Version: 12/31/2010
Number of Days to Update: 13
Last EDR Contact :03/14/2011

Source: Rindt-McDuff Associates, Inc.
Telephone: Not Reported

NPDES: NPDES Wastewater Permit List
Standard Environmental Record Source: Other Standard Environmental Records
Search Distance: Property

A listing of NPDES wastewater permits issued by the Watershed Protection Branch.

Date of Government Version: 01/27/2011
Number of Days to Update: 8
Last EDR Contact :02/15/2011

Source: Department of Natural Resoruces
Telephone: 404-362-2680

SHWS: Hazardous Site Inventory
Standard Environmental Record Source: State and tribal - equivalent CERCLIS
Search Distance: 1 Mile

State Hazardous Waste Sites. State hazardous waste site records are the states' equivalent to CERCLIS. These sites may or may not already be listed on the federal CERCLIS list. Priority sites planned for cleanup using state funds (state equivalent of Superfund) are identified along with sites where cleanup will be paid for by potentially responsible parties. Available information varies by state.

Date of Government Version: 07/01/2010
Number of Days to Update: 45
Last EDR Contact :04/07/2011

Source: Department of Environmental Protection
Telephone: 404-657-8600

SPILLS: Spills Information
Standard Environmental Record Source: Other Standard Environmental Records
Search Distance: Property

Oil or Hazardous Material Spills or Releases.

Date of Government Version: 12/31/2010
Number of Days to Update: 33
Last EDR Contact :04/18/2011

Source: Department of Natural Resources
Telephone: 404-656-6905

SWF/LF: Solid Waste Disposal Facilities
Standard Environmental Record Source: State and tribal landfill / solid waste disposal
Search Distance: 0.5 Mile

Solid Waste Facilities/Landfill Sites. SWF/LF type records typically contain an inventory of solid waste disposal facilities or landfills in a particular state. Depending on the state, these may be active or inactive facilities or open dumps that failed to meet RCRA Subtitle D Section 4004 criteria for solid waste landfills or disposal sites.

Date of Government Version: 03/15/2010
Number of Days to Update: 58

Source: Department of Natural Resources
Telephone: 404-362-2696

Last EDR Contact :02/11/2011

TIER 2: Tier 2 Data Listing

Standard Environmental Record Source: Other Standard Environmental Records

Search Distance: Property

A listing of facilities which store or manufacture hazardous materials and submit a chemical inventory report.

Date of Government Version: 12/31/2009
Number of Days to Update: 61
Last EDR Contact :03/07/2011

Source: Department of Natural Resources
Telephone: 404-656-4852

UST: Underground Storage Tank Database

Standard Environmental Record Source: State and tribal registered storage tank lists

Search Distance: 0.25 Mile

Registered Underground Storage Tanks. UST's are regulated under Subtitle I of the Resource Conservation and Recovery Act (RCRA) and must be registered with the state department responsible for administering the UST program. Available information varies by state program.

Date of Government Version: 09/14/2010
Number of Days to Update: 69
Last EDR Contact :03/25/2011

Source: Environmental Protection Division
Telephone: 404-362-2687

VCP: Voluntary Cleanup Program site

Standard Environmental Record Source: State and tribal voluntary cleanup sites

Search Distance: 0.5 Mile

Georgias Voluntary Remediation Program Act was created to encourage voluntary investigation and remediation of contaminated properties.

Date of Government Version: 03/07/2011
Number of Days to Update: 7
Last EDR Contact :03/08/2011

Source: DNR
Telephone: 404-657-8600

CERCLIS: Comprehensive Environmental Response, Compensation, and Liability Information System

Standard Environmental Record Source: Federal CERCLIS

Search Distance: 0.5 Mile

CERCLIS contains data on potentially hazardous waste sites that have been reported to the USEPA by states, municipalities, private companies and private persons, pursuant to Section 103 of the Comprehensive Environmental Response, Compensation, and Liability Act (CERCLA). CERCLIS contains sites which are either proposed to or on the National Priorities List (NPL) and sites which are in the screening and assessment phase for possible inclusion on the NPL.

Date of Government Version: 11/30/2010
Number of Days to Update: 57
Last EDR Contact :03/01/2011

Source: EPA
Telephone: 703-412-9810

CERCLIS-NFRAP: CERCLIS No Further Remedial Action Planned

Standard Environmental Record Source: Other Standard Environmental Records

Search Distance: 0.5 Mile

Archived sites are sites that have been removed and archived from the inventory of CERCLIS sites. Archived status indicates that, to the best of EPA's knowledge, assessment at a site has been completed and that EPA has determined no further steps will be taken to list this site on the National Priorities List (NPL), unless information indicates this decision was not appropriate or other considerations require a recommendation for listing at a later time. This decision does not necessarily mean that there is no hazard associated with a given site; it only means that, based upon available information, the location is not judged to be a potential NPL site.

RECORD SOURCES AND CURRENCY

Date of Government Version: 10/28/2010
Number of Days to Update: 86
Last EDR Contact :03/01/2011

Source: EPA
Telephone: 703-412-9810

COAL ASH DOE: Sleam-Electric Plan Operation Data
Standard Environmental Record Source: Other Standard Environmental Records
Search Distance: Property

A listing of power plants that store ash in surface ponds.

Date of Government Version: 12/31/2005
Number of Days to Update: 76
Last EDR Contact :04/19/2011

Source: Department of Energy
Telephone: 202-586-8719

COAL ASH EPA: Coal Combustion Residues Surface Impoundments List
Standard Environmental Record Source: Other Standard Environmental Records
Search Distance: 0.5 Mile

A listing of coal combustion residues surface impoundments with high hazard potential ratings.

Date of Government Version: 08/17/2010
Number of Days to Update: 77
Last EDR Contact :03/18/2011

Source: Environmental Protection Agency
Telephone: Not Reported

CONSENT: Superfund (CERCLA) Consent Decrees
Standard Environmental Record Source: Federal NPL
Search Distance: 1 Mile

Major legal settlements that establish responsibility and standards for cleanup at NPL (Superfund) sites. Released periodically by United States District Courts after settlement by parties to litigation matters.

Date of Government Version: 10/01/2010
Number of Days to Update: 91
Last EDR Contact :04/04/2011

Source: Department of Justice, Consent Decree Library
Telephone: Varies

CORRACTS: Corrective Action Report
Standard Environmental Record Source: Federal RCRA CORRACTS facilities list
Search Distance: 1 Mile

CORRACTS identifies hazardous waste handlers with RCRA corrective action activity.

Date of Government Version: 05/25/2010
Number of Days to Update: 124
Last EDR Contact :02/14/2011

Source: EPA
Telephone: 800-424-9346

DEBRIS REGION 9: Torres Martinez Reservation Illegal Dump Site Locations
Standard Environmental Record Source: State and tribal landfill / solid waste disposal
Search Distance: 0.5 Mile

A listing of illegal dump sites location on the Torres Martinez Indian Reservation located in eastern Riverside County and northern Imperial County, California.

Date of Government Version: 01/12/2009
Number of Days to Update: 137
Last EDR Contact :03/28/2011

Source: EPA, Region 9
Telephone: 415-947-4219

DELISTED NPL: National Priority List Deletions

Standard Environmental Record Source: Other Standard Environmental Records
Search Distance: 1 Mile

The National Oil and Hazardous Substances Pollution Contingency Plan (NCP) establishes the criteria that the EPA uses to delete sites from the NPL. In accordance with 40 CFR 300.425.(e), sites may be deleted from the NPL where no further response is appropriate.

Date of Government Version: 12/31/2010
Number of Days to Update: 15
Last EDR Contact :04/13/2011

Source: EPA
Telephone: Not Reported

DOT OPS: Incident and Accident Data

Standard Environmental Record Source: Other Standard Environmental Records
Search Distance: Property

Department of Transporation, Office of Pipeline Safety Incident and Accident data.

Date of Government Version: 10/13/2010
Number of Days to Update: 77
Last EDR Contact :02/11/2011

Source: Department of Transporation, Office of Pipeline Safety
Telephone: 202-366-4595

ERNS: Emergency Response Notification System

Standard Environmental Record Source: Federal ERNS list
Search Distance: Property

Emergency Response Notification System. ERNS records and stores information on reported releases of oil and hazardous substances.

Date of Government Version: 12/31/2010
Number of Days to Update: 73
Last EDR Contact :04/05/2011

Source: National Response Center, United States Coast Guard
Telephone: 202-267-2180

FEMA UST: Underground Storage Tank Listing

Standard Environmental Record Source: State and tribal registered storage tank lists
Search Distance: 0.25 Mile

A listing of all FEMA owned underground storage tanks.

Date of Government Version: 01/01/2010
Number of Days to Update: 55
Last EDR Contact :04/18/2011

Source: FEMA
Telephone: 202-646-5797

FINDS: Facility Index System/Facility Registry System

Standard Environmental Record Source: Other Standard Environmental Records
Search Distance: Property

Facility Index System. FINDS contains both facility information and 'pointers' to other sources that contain more detail. EDR includes the following FINDS databases in this report: PCS (Permit Compliance System), AIRS (Aerometric Information Retrieval System), DOCKET (Enforcement Docket used to manage and track information on civil judicial enforcement cases for all environmental statutes), FURS (Federal Underground Injection Control), C-DOCKET (Criminal Docket System used to track criminal enforcement actions for all environmental statutes), FFIS (Federal Facilities Information System), STATE (State Environmental Laws and Statutes), and PADS (PCB Activity Data System).

Date of Government Version: 04/14/2010
Number of Days to Update: 41
Last EDR Contact :03/14/2011

Source: EPA
Telephone: Not Reported

FTTS: FIFRA/ TSCA Tracking System - FIFRA (Federal Insecticide, Fungicide, & Rodenticide Act)/TSCA (Toxic Substances Control Act)

Standard Environmental Record Source: Other Standard Environmental Records
Search Distance: Property

FTTS tracks administrative cases and pesticide enforcement actions and compliance activities related to FIFRA, TSCA and EPCRA (Emergency Planning and Community Right-to-Know Act). To maintain currency, EDR contacts the Agency on a quarterly basis.

Date of Government Version: 04/09/2009
Number of Days to Update: 25
Last EDR Contact :02/28/2011

Source: EPA/Office of Prevention, Pesticides and Toxic Substances
Telephone: 202-566-1667

FTTS INSP: FIFRA/ TSCA Tracking System - FIFRA (Federal Insecticide, Fungicide, & Rodenticide Act)/TSCA (Toxic Substances Control Act)

Standard Environmental Record Source: Other Standard Environmental Records
A listing of FIFRA/TSCA Tracking System (FTTS) inspections and enforcements.

Date of Government Version: 04/09/2009
Number of Days to Update: 25
Last EDR Contact :02/28/2011

Source: EPA
Telephone: 202-566-1667

FUDS: Formerly Used Defense Sites

Standard Environmental Record Source: Other Standard Environmental Records
Search Distance: 1 Mile

The listing includes locations of Formerly Used Defense Sites properties where the US Army Corps of Engineers is actively working or will take necessary cleanup actions.

Date of Government Version: 12/31/2009
Number of Days to Update: 112
Last EDR Contact :03/15/2011

Source: U.S. Army Corps of Engineers
Telephone: 202-528-4285

HIST FTTS: FIFRA/TSCA Tracking System Administrative Case Listing

Standard Environmental Record Source: Other Standard Environmental Records
Search Distance: Property

A complete administrative case listing from the FIFRA/TSCA Tracking System (FTTS) for all ten EPA regions. The information was obtained from the National Compliance Database (NCDB). NCDB supports the implementation of FIFRA (Federal Insecticide, Fungicide, and Rodenticide Act) and TSCA (Toxic Substances Control Act). Some EPA regions are now closing out records. Because of that, and the fact that some EPA regions are not providing EPA Headquarters with updated records, it was decided to create a HIST FTTS database. It included records that may not be included in the newer FTTS database updates. This database is no longer updated.

Date of Government Version: 10/19/2006
Number of Days to Update: 40
Last EDR Contact :12/17/2007

Source: Environmental Protection Agency
Telephone: 202-564-2501

HMIRS: Hazardous Materials Information Reporting System

Standard Environmental Record Source: Other Standard Environmental Records
Search Distance: Property

Hazardous Materials Incident Report System. HMIRS contains hazardous material spill incidents reported to DOT.

Date of Government Version: 12/31/2010
Number of Days to Update: 51
Last EDR Contact :04/05/2011

Source: U.S. Department of Transportation
Telephone: 202-366-4555

ICIS: Integrated Compliance Information System

Standard Environmental Record Source: Other Standard Environmental Records

RECORD SOURCES AND CURRENCY

Search Distance: Property

The Integrated Compliance Information System (ICIS) supports the information needs of the national enforcement and compliance program as well as the unique needs of the National Pollutant Discharge Elimination System (NPDES) program.

Date of Government Version: 01/07/2011
Number of Days to Update: 59
Last EDR Contact :03/28/2011

Source: Environmental Protection Agency
Telephone: 202-564-5088

INDIAN LUST R1: Leaking Underground Storage Tanks on Indian Land
Standard Environmental Record Source: State and tribal leaking storage tank lists
Search Distance: 0.5 Mile

A listing of leaking underground storage tank locations on Indian Land.

Date of Government Version: 09/01/2010
Number of Days to Update: 84
Last EDR Contact :02/03/2011

Source: EPA Region 1
Telephone: 617-918-1313

INDIAN LUST R10: Leaking Underground Storage Tanks on Indian Land
Standard Environmental Record Source: State and tribal leaking storage tank lists
LUSTs on Indian land in Alaska, Idaho, Oregon and Washington.

Date of Government Version: 02/03/2011
Number of Days to Update: 45
Last EDR Contact :01/31/2011

Source: EPA Region 10
Telephone: 206-553-2857

INDIAN LUST R4: Leaking Underground Storage Tanks on Indian Land
Standard Environmental Record Source: State and tribal leaking storage tank lists
LUSTs on Indian land in Florida, Mississippi and North Carolina.

Date of Government Version: 08/27/2010
Number of Days to Update: 35
Last EDR Contact :02/16/2011

Source: EPA Region 4
Telephone: 404-562-8677

INDIAN LUST R6: Leaking Underground Storage Tanks on Indian Land
Standard Environmental Record Source: State and tribal leaking storage tank lists
LUSTs on Indian land in New Mexico and Oklahoma.

Date of Government Version: 02/03/2011
Number of Days to Update: 45
Last EDR Contact :01/31/2011

Source: EPA Region 6
Telephone: 214-665-6597

INDIAN LUST R7: Leaking Underground Storage Tanks on Indian Land
Standard Environmental Record Source: State and tribal leaking storage tank lists
LUSTs on Indian land in Iowa, Kansas, and Nebraska

Date of Government Version: 11/04/2009
Number of Days to Update: 64
Last EDR Contact :05/04/2010

Source: EPA Region 7
Telephone: 913-551-7003

INDIAN LUST R8: Leaking Underground Storage Tanks on Indian Land
Standard Environmental Record Source: State and tribal leaking storage tank lists
LUSTs on Indian land in Colorado, Montana, North Dakota, South Dakota, Utah and Wyoming.

Date of Government Version: 02/04/2011
Number of Days to Update: 45
Last EDR Contact :01/31/2011

Source: EPA Region 8
Telephone: 303-312-6271

INDIAN LUST R9: Leaking Underground Storage Tanks on Indian Land
Standard Environmental Record Source: State and tribal leaking storage tank lists
LUSTs on Indian land in Arizona, California, New Mexico and Nevada

Date of Government Version: 01/31/2011
Number of Days to Update: 48
Last EDR Contact :01/31/2011

Source: Environmental Protection Agency
Telephone: 415-972-3372

INDIAN ODI: Report on the Status of Open Dumps on Indian Lands
Standard Environmental Record Source: Other Standard Environmental Records
Search Distance: 0.5 Mile

Location of open dumps on Indian land.

Date of Government Version: 12/31/1998
Number of Days to Update: 52
Last EDR Contact :02/08/2011

Source: Environmental Protection Agency
Telephone: 703-308-8245

INDIAN UST R1: Underground Storage Tanks on Indian Land
Standard Environmental Record Source: State and tribal registered storage tank lists
Search Distance: 0.25 Mile

The Indian Underground Storage Tank (UST) database provides information about underground storage tanks on Indian land in EPA Region 1 (Connecticut, Maine, Massachusetts, New Hampshire, Rhode Island, Vermont and ten Tribal Nations).

Date of Government Version: 09/01/2010
Number of Days to Update: 84
Last EDR Contact :02/03/2011

Source: EPA, Region 1
Telephone: 617-918-1313

INDIAN UST R10: Underground Storage Tanks on Indian Land
Standard Environmental Record Source: State and tribal registered storage tank lists
The Indian Underground Storage Tank (UST) database provides information about underground storage tanks on Indian land in EPA Region 10 (Alaska, Idaho, Oregon, Washington, and Tribal Nations).

Date of Government Version: 02/03/2011
Number of Days to Update: 45
Last EDR Contact :01/31/2011

Source: EPA Region 10
Telephone: 206-553-2857

INDIAN UST R4: Underground Storage Tanks on Indian Land
Standard Environmental Record Source: State and tribal registered storage tank lists
The Indian Underground Storage Tank (UST) database provides information about underground storage tanks on Indian land in EPA Region 4 (Alabama, Florida, Georgia, Kentucky, Mississippi, North Carolina, South Carolina, Tennessee and Tribal Nations)

Date of Government Version: 08/27/2010
Number of Days to Update: 35
Last EDR Contact :02/16/2011

Source: EPA Region 4
Telephone: 404-562-9424

INDIAN UST R5: Underground Storage Tanks on Indian Land
Standard Environmental Record Source: State and tribal registered storage tank lists

RECORD SOURCES AND CURRENCY

The Indian Underground Storage Tank (UST) database provides information about underground storage tanks on Indian land in EPA Region 5 (Michigan, Minnesota and Wisconsin and Tribal Nations).

Date of Government Version: 02/11/2010
Number of Days to Update: 60
Last EDR Contact :01/31/2011

Source: EPA Region 5
Telephone: 312-886-6136

INDIAN UST R6: Underground Storage Tanks on Indian Land

Standard Environmental Record Source: State and tribal registered storage tank lists

The Indian Underground Storage Tank (UST) database provides information about underground storage tanks on Indian land in EPA Region 6 (Louisiana, Arkansas, Oklahoma, New Mexico, Texas and 65 Tribes).

Date of Government Version: 02/03/2011
Number of Days to Update: 45
Last EDR Contact :01/31/2011

Source: EPA Region 6
Telephone: 214-665-7591

INDIAN UST R7: Underground Storage Tanks on Indian Land

Standard Environmental Record Source: State and tribal registered storage tank lists

The Indian Underground Storage Tank (UST) database provides information about underground storage tanks on Indian land in EPA Region 7 (Iowa, Kansas, Missouri, Nebraska, and 9 Tribal Nations).

Date of Government Version: 11/01/2010
Number of Days to Update: 57
Last EDR Contact :02/03/2011

Source: EPA Region 7
Telephone: 913-551-7003

INDIAN UST R8: Underground Storage Tanks on Indian Land

Standard Environmental Record Source: State and tribal registered storage tank lists

The Indian Underground Storage Tank (UST) database provides information about underground storage tanks on Indian land in EPA Region 8 (Colorado, Montana, North Dakota, South Dakota, Utah, Wyoming and 27 Tribal Nations).

Date of Government Version: 02/04/2011
Number of Days to Update: 45
Last EDR Contact :01/31/2011

Source: EPA Region 8
Telephone: 303-312-6137

INDIAN UST R9: Underground Storage Tanks on Indian Land

Standard Environmental Record Source: State and tribal registered storage tank lists

The Indian Underground Storage Tank (UST) database provides information about underground storage tanks on Indian land in EPA Region 9 (Arizona, California, Hawaii, Nevada, the Pacific Islands, and Tribal Nations).

Date of Government Version: 01/31/2011
Number of Days to Update: 48
Last EDR Contact :01/31/2011

Source: EPA Region 9
Telephone: 415-972-3368

INDIAN VCP R1: Voluntary Cleanup Priority Listing

Standard Environmental Record Source: State and tribal voluntary cleanup sites
Search Distance: 0.5 Mile

A listing of voluntary cleanup priority sites located on Indian Land located in Region 1.

Date of Government Version: 09/01/2010
Number of Days to Update: 75
Last EDR Contact :04/05/2011

Source: EPA, Region 1
Telephone: 617-918-1102

INDIAN VCP R7: Voluntary Cleanup Priority Lisitng

Standard Environmental Record Source: State and tribal voluntary cleanup sites

A listing of voluntary cleanup priority sites located on Indian Land located in Region 7.

Date of Government Version: 03/20/2008
Number of Days to Update: 27
Last EDR Contact :04/20/2009

Source: EPA, Region 7
Telephone: 913-551-7365

LIENS 2: CERCLA Lien Information

Standard Environmental Record Source: Federal CERCLIS
Search Distance: Property

A Federal CERCLA ('Superfund') lien can exist by operation of law at any site or property at which EPA has spent Superfund monies. These monies are spent to investigate and address releases and threatened releases of contamination. CERCLIS provides information as to the identity of these sites and properties.

Date of Government Version: 11/09/2010
Number of Days to Update: 92
Last EDR Contact :01/31/2011

Source: Environmental Protection Agency
Telephone: 202-564-6023

LUCIS: Land Use Control Information System

Standard Environmental Record Source: Other Standard Environmental Records
Search Distance: 0.5 Mile

LUCIS contains records of land use control information pertaining to the former Navy Base Realignment and Closure properties.

Date of Government Version: 12/09/2005
Number of Days to Update: 31
Last EDR Contact :02/22/2011

Source: Department of the Navy
Telephone: 843-820-7326

MINES: Mines Master Index File

Standard Environmental Record Source: Other Standard Environmental Records
Search Distance: 0.25 Mile

Contains all mine identification numbers issued for mines active or opened since 1971. The data also includes violation information.

Date of Government Version: 08/04/2010
Number of Days to Update: 84
Last EDR Contact :03/09/2011

Source: Department of Labor, Mine Safety and Health Administration
Telephone: 303-231-5959

MLTS: Material Licensing Tracking System

Standard Environmental Record Source: Other Standard Environmental Records
Search Distance: Property

MLTS is maintained by the Nuclear Regulatory Commission and contains a list of approximately 8,100 sites which possess or use radioactive materials and which are subject to NRC licensing requirements. To maintain currency, EDR contacts the Agency on a quarterly basis.

Date of Government Version: 03/18/2010
Number of Days to Update: 51
Last EDR Contact :03/14/2011

Source: Nuclear Regulatory Commission
Telephone: 301-415-7169

NPL: National Priority List

Standard Environmental Record Source: Federal NPL
Search Distance: 1 Mile

National Priorities List (Superfund). The NPL is a subset of CERCLIS and identifies over 1,200 sites for priority cleanup under the Superfund Program. NPL sites may encompass relatively large areas. As such, EDR provides polygon coverage for over 1,000 NPL site boundaries produced by EPA's Environmental Photographic Interpretation Center (EPIC) and regional EPA offices.

Date of Government Version: 12/31/2010
Number of Days to Update: 15
Last EDR Contact :04/13/2011

Source: EPA
Telephone: Not Reported

NPL Site Boundaries

Sources:

EPA"s Environmental Photographic Interpretation Center (EPIC)
Telephone: 202-566-0690

EPA Region 1
Telephone: 617-918-1102

EPA Region 2
Telephone: 212-637-4293

EPA Region 3
Telephone: 215-814-5418

EPA Region 4
Telephone: 404-562-8681

EPA Region 5
Telephone: 312-353-1063

EPA Region 6
Telephone: 214-655-6659

EPA Region 7
Telephone: 913-551-7247

EPA Region 8
Telephone: 303-312-6118

EPA Region 9
Telephone: 415-947-4579

EPA Region 10
Telephone: 206-553-4479

NPL LIENS: Federal Superfund Liens

Standard Environmental Record Source: Federal NPL
Search Distance: Property

Federal Superfund Liens. Under the authority granted the USEPA by CERCLA of 1980, the USEPA has the authority to file liens against real property in order to recover remedial action expenditures or when the property owner received notification of potential liability. USEPA compiles a listing of filed notices of Superfund Liens.

Date of Government Version: 10/15/1991
Number of Days to Update: 56
Last EDR Contact :02/14/2011

Source: EPA
Telephone: 202-564-4267

ODI: Open Dump Inventory

Standard Environmental Record Source: Other Standard Environmental Records
Search Distance: 0.5 Mile

An open dump is defined as a disposal facility that does not comply with one or more of the Part 257 or Part 258 Subtitle D Criteria.

Date of Government Version: 06/30/1985
Number of Days to Update: 39

Source: Environmental Protection Agency
Telephone: 800-424-9346

Last EDR Contact :06/09/2004

PADS: PCB Activity Database System

Standard Environmental Record Source: Other Standard Environmental Records

Search Distance: Property

PCB Activity Database. PADS Identifies generators, transporters, commercial storers and/or brokers and disposers of PCB's who are required to notify the EPA of such activities.

Date of Government Version: 11/01/2010
Number of Days to Update: 98
Last EDR Contact :04/22/2011

Source: EPA
Telephone: 202-566-0500

PCB TRANSFORMER: PCB Transformer Registration Database

Standard Environmental Record Source: Other Standard Environmental Records

Search Distance: Property

The database of PCB transformer registrations that includes all PCB registration submittals.

Date of Government Version: 01/01/2008
Number of Days to Update: 100
Last EDR Contact :02/04/2011

Source: Environmental Protection Agency
Telephone: 202-566-0517

Proposed NPL: Proposed National Priority List Sites

Standard Environmental Record Source: Federal NPL

Search Distance: 1 Mile

A site that has been proposed for listing on the NationalPriorities List through the issuance of a proposed rule in the Federal Register.EPA then accepts public comments on the site, responds to the comments,and places on the NPL those sites that continue to meet therequirements for listing.

Date of Government Version: 12/31/2010
Number of Days to Update: 15
Last EDR Contact :04/13/2011

Source: EPA
Telephone: Not Reported

RAATS: RCRA Administrative Action Tracking System

Standard Environmental Record Source: Other Standard Environmental Records

Search Distance: Property

RCRA Administration Action Tracking System. RAATS contains records based on enforcement actions issued under RCRA pertaining to major violators and includes administrative and civil actions brought by the EPA. For administration actions after September 30, 1995, data entry in the RAATS database was discontinued. EPA will retain a copy of the database for historical records. It was necessary to terminate RAATS because a decrease in agency resources made it impossible to continue to update the information contained in the database.

Date of Government Version: 04/17/1995
Number of Days to Update: 35
Last EDR Contact :06/02/2008

Source: EPA
Telephone: 202-564-4104

RADINFO: Radiation Information Database

Standard Environmental Record Source: Other Standard Environmental Records

Search Distance: Property

The Radiation Information Database (RADINFO) contains information about facilities that are regulated by U.S. Environmental Protection Agency (EPA) regulations for radiation and radioactivity.

Date of Government Version: 01/11/2011
Number of Days to Update: 34

Source: Environmental Protection Agency
Telephone: 202-343-9775

Last EDR Contact :04/13/2011

RCRA-CESQG: RCRA - Conditionally Exempt Small Quantity Generators

Standard Environmental Record Source: Federal RCRA generators list

Search Distance: 0.25 Mile

RCRAInfo is EPA's comprehensive information system, providing access to data supporting the Resource Conservation and Recovery Act (RCRA) of 1976 and the Hazardous and Solid Waste Amendments (HSWA) of 1984. The database includes selective information on sites which generate, transport, store, treat and/or dispose of hazardous waste as defined by the Resource Conservation and Recovery Act (RCRA). Conditionally exempt small quantity generators (CESQGs) generate less than 100 kg of hazardous waste, or less than 1 kg of acutely hazardous waste per month.

Date of Government Version: 02/17/2010
Number of Days to Update: 87
Last EDR Contact :04/05/2011

Source: Environmental Protection Agency
Telephone: 703-308-0035

RCRA-LQG: RCRA - Large Quantity Generators

Standard Environmental Record Source: Federal RCRA generators list

Search Distance: 0.25 Mile

RCRAInfo is EPA's comprehensive information system, providing access to data supporting the Resource Conservation and Recovery Act (RCRA) of 1976 and the Hazardous and Solid Waste Amendments (HSWA) of 1984. The database includes selective information on sites which generate, transport, store, treat and/or dispose of hazardous waste as defined by the Resource Conservation and Recovery Act (RCRA). Large quantity generators (LQGs) generate over 1,000 kilograms (kg) of hazardous waste, or over 1 kg of acutely hazardous waste per month.

Date of Government Version: 02/17/2010
Number of Days to Update: 87
Last EDR Contact :04/05/2011

Source: Environmental Protection Agency
Telephone: 703-308-0035

RCRA-NonGen: RCRA - Non Generators

Standard Environmental Record Source: Other Standard Environmental Records

Search Distance: 0.25 Mile

RCRAInfo is EPA's comprehensive information system, providing access to data supporting the Resource Conservation and Recovery Act (RCRA) of 1976 and the Hazardous and Solid Waste Amendments (HSWA) of 1984. The database includes selective information on sites which generate, transport, store, treat and/or dispose of hazardous waste as defined by the Resource Conservation and Recovery Act (RCRA). Non-Generators do not presently generate hazardous waste.

Date of Government Version: 02/17/2010
Number of Days to Update: 87
Last EDR Contact :04/05/2011

Source: Environmental Protection Agency
Telephone: 703-308-0035

RCRA-SQG: RCRA - Small Quantity Generators

Standard Environmental Record Source: Federal RCRA generators list

Search Distance: 0.25 Mile

RCRAInfo is EPA's comprehensive information system, providing access to data supporting the Resource Conservation and Recovery Act (RCRA) of 1976 and the Hazardous and Solid Waste Amendments (HSWA) of 1984. The database includes selective information on sites which generate, transport, store, treat and/or dispose of hazardous waste as defined by the Resource Conservation and Recovery Act (RCRA). Small quantity generators (SQGs) generate between 100 kg and 1,000 kg of hazardous waste per month.

Date of Government Version: 02/17/2010
Number of Days to Update: 87
Last EDR Contact :04/05/2011

Source: Environmental Protection Agency
Telephone: 703-308-0035

RCRA-TSDF: RCRA - Treatment, Storage and Disposal

Standard Environmental Record Source: Federal RCRA TSD facilities list

Search Distance: 0.5 Mile

RECORD SOURCES AND CURRENCY

RCRAInfo is EPA's comprehensive information system, providing access to data supporting the Resource Conservation and Recovery Act (RCRA) of 1976 and the Hazardous and Solid Waste Amendments (HSWA) of 1984. The database includes selective information on sites which generate, transport, store, treat and/or dispose of hazardous waste as defined by the Resource Conservation and Recovery Act (RCRA). Transporters are individuals or entities that move hazardous waste from the generator offsite to a facility that can recycle, treat, store, or dispose of the waste. TSDFs treat, store, or dispose of the waste.

Date of Government Version: 02/17/2010
Number of Days to Update: 87
Last EDR Contact :04/05/2011

Source: Environmental Protection Agency
Telephone: 703-308-0035

ROD: Records Of Decision

Standard Environmental Record Source: Federal NPL
Search Distance: 1 Mile

Record of Decision. ROD documents mandate a permanent remedy at an NPL (Superfund) site containing technical and health information to aid in the cleanup.

Date of Government Version: 02/25/2011
Number of Days to Update: 5
Last EDR Contact :03/16/2011

Source: EPA
Telephone: 703-416-0223

SCRD DRYCLEANERS: State Coalition for Remediation of Drycleaners Listing

Standard Environmental Record Source: Other Standard Environmental Records
Search Distance: 0.5 Mile

The State Coalition for Remediation of Drycleaners was established in 1998, with support from the U.S. EPA Office of Superfund Remediation and Technology Innovation. It is comprised of representatives of states with established drycleaner remediation programs. Currently the member states are Alabama, Connecticut, Florida, Illinois, Kansas, Minnesota, Missouri, North Carolina, Oregon, South Carolina, Tennessee, Texas, and Wisconsin.

Date of Government Version: 08/31/2010
Number of Days to Update: 92
Last EDR Contact :04/25/2011

Source: Environmental Protection Agency
Telephone: 615-532-8599

SSTS: Section 7 Tracking Systems

Standard Environmental Record Source: Other Standard Environmental Records
Search Distance: Property

Section 7 of the Federal Insecticide, Fungicide and Rodenticide Act, as amended (92 Stat. 829) requires all registered pesticide-producing establishments to submit a report to the Environmental Protection Agency by March 1st each year. Each establishment must report the types and amounts of pesticides, active ingredients and devices being produced, and those having been produced and sold or distributed in the past year.

Date of Government Version: 12/31/2009
Number of Days to Update: 77
Last EDR Contact :01/31/2011

Source: EPA
Telephone: 202-564-4203

TRIS: Toxic Chemical Release Inventory System

Standard Environmental Record Source: Other Standard Environmental Records
Search Distance: Property

Toxic Release Inventory System. TRIS identifies facilities which release toxic chemicals to the air, water and land in reportable quantities under SARA Title III Section 313.

Date of Government Version: 12/31/2009
Number of Days to Update: 94
Last EDR Contact :03/01/2011

Source: EPA
Telephone: 202-566-0250

RECORD SOURCES AND CURRENCY

TSCA: Toxic Substances Control Act

Standard Environmental Record Source: Other Standard Environmental Records

Search Distance: Property

Toxic Substances Control Act. TSCA identifies manufacturers and importers of chemical substances included on the TSCA Chemical Substance Inventory list. It includes data on the production volume of these substances by plant site.

Date of Government Version: 12/31/2006
Number of Days to Update: 64
Last EDR Contact :03/29/2011

Source: EPA
Telephone: 202-260-5521

UMTRA: Uranium Mill Tailings Sites

Standard Environmental Record Source: Other Standard Environmental Records

Search Distance: 0.5 Mile

Uranium ore was mined by private companies for federal government use in national defense programs. When the mills shut down, large piles of the sand-like material (mill tailings) remain after uranium has been extracted from the ore. Levels of human exposure to radioactive materials from the piles are low; however, in some cases tailings were used as construction materials before the potential health hazards of the tailings were recognized.

Date of Government Version: 09/14/2010
Number of Days to Update: 99
Last EDR Contact :03/04/2011

Source: Department of Energy
Telephone: 505-845-0011

US BROWNFIELDS: A Listing of Brownfields Sites

Standard Environmental Record Source: Other Standard Environmental Records

Search Distance: 0.5 Mile

Included in the listing are brownfields properties addresses by Cooperative Agreement Recipients and brownfields properties addressed by Targeted Brownfields Assessments. Targeted Brownfields Assessments-EPA's Targeted Brownfields Assessments (TBA) program is designed to help states, tribes, and municipalities--especially those without EPA Brownfields Assessment Demonstration Pilots--minimize the uncertainties of contamination often associated with brownfields. Under the TBA program, EPA provides funding and/or technical assistance for environmental assessments at brownfields sites throughout the country. Targeted Brownfields Assessments supplement and work with other efforts under EPA's Brownfields Initiative to promote cleanup and redevelopment of brownfields. Cooperative Agreement Recipients-States, political subdivisions, territories, and Indian tribes become Brownfields Cleanup Revolving Loan Fund (BCRLF) cooperative agreement recipients when they enter into BCRLF cooperative agreements with the U.S. EPA. EPA selects BCRLF cooperative agreement recipients based on a proposal and application process. BCRLF cooperative agreement recipients must use EPA funds provided through BCRLF cooperative agreement for specified brownfields-related cleanup activities.

Date of Government Version: 12/29/2010
Number of Days to Update: 81
Last EDR Contact :03/29/2011

Source: Environmental Protection Agency
Telephone: 202-566-2777

US CDL: Clandestine Drug Labs

Standard Environmental Record Source: Other Standard Environmental Records

Search Distance: Property

A listing of clandestine drug lab locations. The U.S. Department of Justice ("the Department") provides this web site as a public service. It contains addresses of some locations where law enforcement agencies reported they found chemicals or other items that indicated the presence of either clandestine drug laboratories or dumpsites. In most cases, the source of the entries is not the Department, and the Department has not verified the entry and does not guarantee its accuracy. Members of the public must verify the accuracy of all entries by, for example, contacting local law enforcement and local health departments.

Date of Government Version: 12/03/2010
Number of Days to Update: 48
Last EDR Contact :03/08/2011

Source: Drug Enforcement Administration
Telephone: 202-307-1000

US ENG CONTROLS: Engineering Controls Sites List

Standard Environmental Record Source: Federal institutional controls / engineering controls registries

Search Distance: 0.5 Mile

A listing of sites with engineering controls in place. Engineering controls include various forms of caps, building foundations, liners, and treatment methods to create pathway elimination for regulated substances to enter environmental media or effect human health.

Date of Government Version: 01/05/2011
Number of Days to Update: 14
Last EDR Contact :03/14/2011

Source: Environmental Protection Agency
Telephone: 703-603-0695

US HIST CDL: National Clandestine Laboratory Register

Standard Environmental Record Source: Other Standard Environmental Records

Search Distance: Property

A listing of clandestine drug lab locations. The U.S. Department of Justice ("the Department") provides this web site as a public service. It contains addresses of some locations where law enforcement agencies reported they found chemicals or other items that indicated the presence of either clandestine drug laboratories or dumpsites. In most cases, the source of the entries is not the Department, and the Department has not verified the entry and does not guarantee its accuracy. Members of the public must verify the accuracy of all entries by, for example, contacting local law enforcement and local health departments.

Date of Government Version: 09/01/2007
Number of Days to Update: 131
Last EDR Contact :03/23/2009

Source: Drug Enforcement Administration
Telephone: 202-307-1000

US INST CONTROL: Sites with Institutional Controls

Standard Environmental Record Source: Federal institutional controls / engineering controls registries

Search Distance: 0.5 Mile

A listing of sites with institutional controls in place. Institutional controls include administrative measures, such as groundwater use restrictions, construction restrictions, property use restrictions, and post remediation care requirements intended to prevent exposure to contaminants remaining on site. Deed restrictions are generally required as part of the institutional controls.

Date of Government Version: 01/05/2011
Number of Days to Update: 14
Last EDR Contact :03/14/2011

Source: Environmental Protection Agency
Telephone: 703-603-0695

DOD: Department of Defense Sites

Standard Environmental Record Source: Other Standard Environmental Records

Search Distance: 1 Mile

This data set consists of federally owned or administered lands, administered by the Department of Defense, that have any area equal to or greater than 640 acres of the United States, Puerto Rico, and the U.S. Virgin Islands.

Date of Government Version: 12/31/2005
Number of Days to Update: 62
Last EDR Contact :04/21/2011

Source: USGS
Telephone: 703-692-8801

INDIAN RESERV: Indian Reservations

Standard Environmental Record Source: Other Standard Environmental Records

Search Distance: 1 Mile

This map layer portrays Indian administered lands of the United States that have any area equal to or greater than 640 acres.

Date of Government Version: 12/31/2005
Number of Days to Update: 34
Last EDR Contact :04/21/2011

Source: USGS
Telephone: 202-208-3710

PWS: Public Water System Data

Standard Environmental Record Source: Other Standard Environmental Records

RECORD SOURCES AND CURRENCY

Search Distance: Property

This Safe Drinking Water Information System (SDWIS) file contains public water systems name and address, population served and the primary source of water

Date of Government Version: 04/12/2007
Number of Days to Update: N/A
Last EDR Contact :03/14/2011

Source: EPA
Telephone: Not Reported

RECORD SOURCES AND CURRENCY

HISTORICAL USE RECORDS

EDR Historical Auto Stations: EDR Proprietary Historic Gas Stations

Standard Environmental Record Source: Historical Gas Stations

Search Distance: 0.25 Mile

EDR has searched selected national collections of business directories and has collected listings of potential gas station/filling station/service station sites that were available to EDR researchers. EDR's review was limited to those categories of sources that might, in EDR's opinion, include gas station/filling station/service station establishments. The categories reviewed included, but were not limited to gas, gas station, gasoline station, filling station, auto, automobile repair, auto service station, service station, etc.

Date of Government Version: 02/20/2007
Number of Days to Update: 42
Last EDR Contact :02/21/2007

Source: EDR, Inc.
Telephone: Not Reported

EDR Historical Cleaners: EDR Proprietary Historic Dry Cleaners

Standard Environmental Record Source: Historical Dry Cleaners

Search Distance: 0.25 Mile

EDR has searched selected national collections of business directories and has collected listings of potential dry cleaner sites that were available to EDR researchers. EDR's review was limited to those categories of sources that might, in EDR's opinion, include dry cleaning establishments. The categories reviewed included, but were not limited to dry cleaners, cleaners, laundry, laundromat, cleaning/laundry, wash & dry etc.

Date of Government Version: 02/20/2007
Number of Days to Update: 42
Last EDR Contact :02/21/2007

Source: EDR, Inc.
Telephone: Not Reported

Manufactured Gas Plants: EDR Proprietary Manufactured Gas Plants

Standard Environmental Record Source: Former manufactured Gas Plants

Search Distance: 1 Mile

The EDR Proprietary Manufactured Gas Plant Database includes records of coal gas plants (manufactured gas plants) compiled by EDR's researchers. Manufactured gas sites were used in the United States from the 1800's to 1950's to produce a gas that could be distributed and used as fuel. These plants used whale oil, rosin, coal, or a mixture of coal, oil, and water that also produced a significant amount of waste. Many of the byproducts of the gas production, such as coal tar (oily waste containing volatile and non-volatile chemicals), sludges, oils and other compounds are potentially hazardous to human health and the environment. The byproduct from this process was frequently disposed of directly at the plant site and can remain or spread slowly, serving as a continuous source of soil and groundwater contamination.

Date of Government Version: 08/28/2009
Number of Days to Update: 55
Last EDR Contact :01/14/2011

Source: EDR, Inc.
Telephone: Not Reported

RECORD SOURCES AND CURRENCY

TOPOGRAPHIC INFORMATION

USGS 7.5' Digital Elevation Model (DEM)

Source: United States Geologic Survey

EDR acquired the USGS 7.5' Digital Elevation Model in 2002 and updated it in 2006. The 7.5' minute DEM corresponds to the USGS 1:24,000- and 1:25,000-scale topographic quadrangle maps. The DEM provides elevation data with consistent elevation units and projection.

HYDROLOGIC INFORMATION

Flood Zone Data: This data, available in select counties across the country, was obtained by EDR in 1999 from the Federal Emergency Management Agency (FEMA). Data depicts 100-year and 500-year flood zones as defined by FEMA.

NWI: National Wetlands Inventory. This data, available in select counties across the country, was obtained by EDR in 2002 and 2005 from the U.S. Fish and Wildlife Service.

HYDROGEOLOGIC INFORMATION

AQUIFLOW® Information System

Source: EDR proprietary database of groundwater flow information

EDR has developed the AQUIFLOW® Information System (AIS) to provide data on the general direction of groundwater flow at specific points. EDR has reviewed reports submitted to regulatory authorities at select sites and has extracted the date of the report, hydrogeologically determined groundwater flow direction and depth to water table information.

GEOLOGIC INFORMATION

STATSGO: State Soil Geographic Database

Source: Department of Agriculture, Natural Resources Conservation Services. The U.S. Department of Agriculture's (USDA) Natural Resources Conservation Service (NRCS) leads the national Conservation Soil Survey (NCSS) and is responsible for collecting, storing, maintaining and distributing soil survey information for privately owned lands in the United States. A soil map in a soil survey is a representation of soil patterns in a landscape. Soil maps for STATSGO are compiled by generalizing more detailed (SSURGO) soil survey maps.

SSURGO: Soil Survey Geographic Database

Source: Department of Agriculture, Natural Resources Conservation Services (NRCS)

Telephone: 800-672-5559

SSURGO is the most detailed level of mapping done by the Natural Resources Conservation Services, mapping scales generally range from 1:12,000 to 1:63,360. Field mapping methods using national standards are used to construct the soil maps in the Soil Survey Geographic (SSURGO) database. SSURGO digitizing duplicates the original soil survey maps. This level of mapping is designed for use by landowners, townships and county natural resource planning and management.

STREET AND ADDRESS INFORMATION

© 2006 Tele Atlas North America, Inc. All rights reserved. This material is proprietary and the subject of copyright protection and other intellectual property rights owned by or licensed to Tele Atlas North America, Inc. The use of this material is subject to the terms of a license agreement. You will be held liable for any unauthorized copying or disclosure of this material.